

COUNTY GOVERNMENT OF BOMET



COUNTY INTEGRATED DEVELOPMENT PLAN 2018-2022

FEBRUARY 2018

COUNTY VISION AND MISSION

VISION

“A prosperous and competitive County in economic, social and political development offering high quality services to its people.”

MISSION

“To transform the livelihoods of Bomet County residents through innovative and dynamic leadership, efficient and effective mechanisms, viable partnerships while ensuring equity, integrity and community participation in a clean, secure and sustainable environment.”

Table of Contents

COUNTY VISION AND MISSION	ii
ABBREVIATION AND ACRONYMS	viii
GLOSSARY	x
COUNTY GOVERNMENT OF BOMET	xiii
CECM, FINANCE AND ECONOMIC PLANNING.....	xiv
COUNTY GOVERNMENT OF BOMET	xiv
EXECUTIVE SUMMARY	xv
COUNTY GENERAL INFORMATION	1
1.0 County Overview	1
1.1 Position and Size.....	1
1.2.1 Physical and Topographic Features	3
1.2.2 Ecological Conditions	5
1.2.3 Climatic Conditions	5
1.3 Administrative and Political Units.....	6
1.3.1 Administrative sub-Divisions	6
1.4 Political Units (Constituencies and Wards).....	8
1.5 Demographic Features	9
1.5.1 Population Size and Composition	9
1.5.2 Population Density and Distribution.....	11
1.6 Human Development Index	18
1.7 Infrastructure Development.....	18
1.7.1 Roads and Rail Networks	18

1.8	Land and Land Use	21
1.8.2	Mean holding size	21
1.8.3	Percentage of land with title deeds.....	21
1.8.4	Incidence of landlessness	21
1.9.	Irrigation Infrastructure and schemes	22
1.14	The Blue Economy	26
1.18	Water and Sanitation	33
1.18.1	Water Resources.....	33
1.19.2	Health Workforce	36
1.19.2	Morbidity	36
1.19.3	Nutritional Status	37
1.19.4	Immunization Coverage	37
1.19.6	Access to Family Planning Services/Contraceptive Prevalence	38
1.20	Education, Skills, Literacy and Infrastructure	38
1.20.1	Pre-School Education.....	39
1.20.5	Secondary Education.....	40
1.20.8	Technical, vocational education and Training	42
1.22.1	Cooperative Societies.....	42
1.22.2	Public Benefits Organizations (PBOs)	43
CHAPTER TWO.....		47
LINKAGES WITH VISION 2030 AND OTHER PLANS		47
2.1	Overview	48
2.2	Linkage of the CIDP with Kenya Vision 2030, third Medium Term Plan and other Plans, Policies and Strategies	48
2.2.1	Linkage of the CIDP with Kenya Vision 2030	48
2.2.2	Linkage with MTP III	49
2.2.3	Linkage with Governor’s Manifesto	49

2.2.4. Cross cutting projects and programmes involving the county and other neighboring counties	52
2.2.4.1 Mara River Conservation	52
2.2.4.2. Mau Forest Conservation	53
2.2.4.3 Climate SMART Agriculture Project	53
2.2.4.4 Lake Region Economic Block (LREB).....	54
2.2.5 Linkages with Sectoral Plans, Urban and City Plans within the County	54
2.2.6 Integration of Sustainable Development Goals (SDGs)	54
CHAPTER FOUR	78
COUNTY DEVELOPMENT PRIORITIES AND STRATEGIES	78
4.1 Introduction	79
4.2 Spatial Development Framework.....	79
4.3 Natural Resource Assessment.....	81
4.5.1 Office of the Governor	89
4.5 Flagship /County Transformative Projects	110
4.5 Flagship /County Transformative Projects	126
4.5.1.7 Education and Vocational Training.....	127
CHAPTER FIVE	155
5.2.1 County Executive	Error! Bookmark not defined.
County Assembly Service Board	Error! Bookmark not defined.
5.2.3 National Government	Error! Bookmark not defined.
5.4 The Resource Mobilization Framework	Error! Bookmark not defined.
5.4.3 Local revenue collection strategies	Error! Bookmark not defined.
5.5 Estimated Resource Gap and Measures of Addressing It	Error! Bookmark not defined.
6.1 Introduction.....	171
6.2 Data collection, Analysis and Reporting	171
6.3 Monitoring and Evaluation Outcome Indicators	171
6.3.1 Administration, ICT and Citizen Service	171

Number of county registry established and operationalized	172
Number of legal reference resources /materials available.....	172
Number of completed and operationalized recording studio.....	173

LIST OF TABLES

Table 1. Administrative Units and Area by Sub-County/Constituency.....	8
Table 2: Flagship/ Transformative Projects	110
Table 3.5: Flagship projects	114
Table 4: Flagship/ Transformative Projects	127
Table 2. County’s Electoral Wards by Sub County/Sub-County.....	9
Table 3. Registered versus eligible voters.....	10
Table 4. Population Projections by Sex and Age Cohort.....	11
Table 5. Population Projection for Selected Age Groups.....	12
Table 6. Population Projection by Main Urban Centres.....	14
Table 7: Population Density and Distribution by Sub County/Sub-County.....	15
Table 8: Population Projections by Sub- County.....	16

LIST OF FIGURES/MAPS

Map 1: Map Kenya Showing Location of Bomet County.....3

Map 2: Map of Bomet county.....4

Map 3 Base topographical Map of Bomet County.....5

Map 4: Map of Bomet County by Administartive Units.....8

ABBREVIATION AND ACRONYMS

AIDS	Acquired Immunodeficiency Syndrome
CDG	Centre for Devolved Governance
CECM	County Executive Committee Member
CHEW	Community Health Extension Worker
CIDC	Constituency Industrial Development Centers
CIDP	County Integrated Development Plan
CIG	Common Interest Group
CIMES	County Integrated Monitoring and Evaluation System
DANIDA	Danish International Development Agency
ECDE	Early Childhood Development Education
FBO	Faith Based Organization
GOK	Government of Kenya
HDI	Human Development Index
HIV	Human Immuno Deficiency Virus
HSSF	Health Sector Service Fund
IAAF	International Armature Athletics Federation
ICT	Information Communication Technology
IFMIS	Integrated Financial Management Information System
KCC	Kenya Cooperative Creamery
KDHS	Kenya Demographic and Health Survey
KeRRA	Kenya Rural Roads Authority
KFS	Kenya Forest Services
KNBS	Kenya National Bureau of Statistics
KURA	Kenya Urban Roads Authority
LLITN	Long Lasting Insecticide Treated Nets
MIS	Management Information System
MTP	Medium Term Plan
NCPB	National Cereals and Produce Board
NEMA	National Environmental Management Authority
OVC	Orphans and Vulnerable Children
PBG	Producer Business Groups
PFM	Public Finance Management
PWD	People with Disabilities
SACCO	Savings and Credit Cooperative Society
SDG	Sustainable Development Goals
SME	Small and Medium Enterprises
UN	United Nations
USA	United States of America
USAID	United States Aid

WHO World Health Organization
WRP Walter Reed Project
WRUA Water Resource Users Association

GLOSSARY

Baseline – Describes the initial state of an indicator before the start of a project/programme.

Blue economy – Covers both aquatic and marine spaces including oceans, seas, coasts, lakes, rivers and underground water. It means the use of these resources for sustainable economic development.

Green Economy - An economy that aims at reducing environmental risks and ecological scarcities, and sustainable development without degrading the environment.

Integrated Development Planning (IDP) - This is “a process through which efforts at national and devolved levels of governments and other relevant public institutions are coordinated at local level, and through economic, social, environmental, legal and spatial aspects of development are brought together to produce a plan that meets the need and targets set for the benefit of local communities.”

Programme - A grouping of similar projects and/or services performed by a department to achieve a specific objective.

Project - A project is a set of coordinated activities implemented to meet specific objectives within defined time, cost and performance parameters. Projects aimed at achieving a common goal form a programme.

Indicator - An indicator is a sign of progress /change that result from a project. It measures a change in a situation or condition and confirms progress towards achievement of a specific result. It is used to measure a project impact, outcomes, outputs and inputs that are monitored during project implementation to assess progress.

Target - A target refers to planned level of an indicator achievement.

Outcome - Measures the intermediate results generated relative to the objective of the intervention. It describes the actual change in conditions/situation as a result of an intervention output(s) such as changed practices as a result of a programme or project.

Output - Immediate result from conducting an activity i.e. goods and services produced.

Performance indicator - A measurement that evaluates the success of an organization or of a particular activity (such as projects, programs, products and other initiatives) in which it engages.

Gender mainstreaming – Gender mainstreaming is a public policy concept that is used to assess the different implications for women and men, boys and girls of any planned action – policy and legislation formulation, programmes, projects, initiatives, in all areas and levels.

Gender equality – Gender equality is where women and men, girls and boys enjoy the same rights, resources, opportunities, and protections measured by assessing the representation of women and men in a ranged of planned actions.

FOREWORD

The Constitution of Kenya 2010 created a two-tier level of government, national and county. The county governments are required to prepare five-year County Integrated Development Plans (CIDPs). The second Bomet CIDP 2018-2022 was prepared in accordance with Article 220 of the Constitution of Kenya, 2010, Part XI of County Government Act, 2012, Section 126 (1) of Public Finance Management (PFM) Act, 2012, and other legislations.

The Bomet CIDP 2018-2022 was prepared to guide planning and budgeting at county level. The CIDP provides an integrated development planning framework to enhance linkage between policy, planning and budgeting. The CIDP is expected to contribute to the realization of aspirations of Kenya Vision 2030 and its Medium Term Plans and Sustainable Development Goals (SDGs) at the county level.

The second CIDP will build on the achievements of the first CIDP which was implemented in the period 2013 to 2017. This CIDP articulates my government's priorities and outlines the policies, programmes and projects which the county government intends to implement during the five years from 2018 to 2022 in order to improve education, health care provision, food security, road network and the living standard of the residents of Bomet County as well as job creation, especially for the youth. The CIDP was prepared through an inclusive and wide consultative process in conformity with the Constitution of Kenya and other guiding legislations. The programmes and projects contained in the CIDP and priorities were set out in consultation with all stakeholders to address the development challenges faced by the community.

The preparation of Bomet CIDP has aligned it to national plans i.e. the Kenya Vision 2030, Medium Term Plan III and the National Spatial Plan. The CIDP has, in addition, been aligned to international commitments specifically the SDGs.

The implementation of this Plan requires the support of all: the county government of Bomet, the residents of Bomet County, development partners, the private sector and all stakeholders. The implementation of this Plan will improve service delivery and generate economic growth necessary for job creation and the improvement of living standards of the people. I call upon all

the stakeholders to join hands in the implementation of this Plan and work hard to realise our aspirations as the residents of Bomet County.

I would like to thank all stakeholders led by the people of Bomet County for their contribution in the development of this Plan. I particularly commend the Executive and the Legislature of Bomet County for their continued dedication and commitment to providing quality services to the people.

**H.E. HON DR. JOYCE LABOSO, MGH
GOVERNOR
COUNTY GOVERNMENT OF BOMET**

ACKNOWLEDGEMENT

The process of preparing the second Bomet County Integrated Development Plan (CIDP) 2018-2022 benefited from invaluable input from various stakeholders. Our greatest gratitude goes to H.E. the Governor of Bomet County Hon. Dr Joyce Laboso for the guidance she gave to the process despite the huge demands on her time by county and national duties. I also wish to sincerely thank H.E the Deputy Governor, Hon. Hillary Barchok, the County Secretary and my colleagues, the members of the County Executive Committee, for their timely support in all the processes that went into this plan.

I would like to acknowledge the national government through the Ministry of Devolution and Planning for developing the revised guidelines which was used in the preparation of this Plan. I am also indebted to all Members of the County Assembly headed by the Speaker, Hon. Shadrack Rotich, for their support, strong commitment and participation during the entire process.

I acknowledge the contribution of Mrs Milcah Rono, Chief Officer, Economic Planning. Much gratitude goes to the CIDP preparation secretariat headed by Mr. Renny Mutai, immediate former Chief Officer Economic Planning and members Mr Linus.K Ngeno, Mr. Philip Langat, Mr. Kiprotich Cheruiyot, Ms. Steller Chebet and Ms. Patricia Chepkirui for the critical role they played in coordinating the CIDP preparation process and drafting the CIDP 2018-2022. I also acknowledge all Sector Working Groups for their key input in the preparation of the Plan.

I wish to thank the people of Bomet County who, during public participation process, provided information that was key in determining the development agenda of the county. To the many institutions and individuals whom I have not mentioned, though they actively participated in one way or another in the process, accept our gratitude for your invaluable information.

HON. ANDREW SIGEI
CECM, FINANCE AND ECONOMIC PLANNING
COUNTY GOVERNMENT OF BOMET

EXECUTIVE SUMMARY

Article 125 and 126 of the Public Finance Management Act, 2012, provides that each county will prepare an integrated development plan, which will include both medium term and long term priorities to be achieved by the county. The second Bomet County Integrated Development Plan (CIDP II) for the period 2018-2022 was prepared by the department of Finance and Economic Planning in close collaboration with all sectors. The CIDP is a product of broad-based consultative process in each of the 25 wards which brought together a cross-section of stakeholders within the county. The plan has been aligned to the Kenya Vision 2030, the Third Medium Term Plan 2018-2022, the Constitution of Kenya 2010 and the Sustainable Development Goals (SDGs).

The CIDP comprises of six chapters. Chapter One provides county background information indicating the size of the county, population, topography, climate, poverty index and unemployment rate. It describes the composition of the population (disaggregated by gender, urban, PWD including type of disability, age and sub county), its distribution and demographic dividend. The chapter further describes the baseline data of the county across all sectors like infrastructure development, land use, agricultural production, trade, health and access to nutrition and education.

Chapter Two presents linkages of the CIDP with Kenya Vision 2030, SDGs, the Constitution of Kenya 2010, and other plans. The CIDP is also aligned to the third Medium Term Plan (MTP III) 2018-2022. Flagship projects of Kenya Vision 2030 that are prioritized to be implemented in the county are also captured in the chapter. Cross-cutting projects and programmes involving Bomet county and neighboring counties is also described in this chapter. The chapter concludes by discussing the integration of SDGs and gender mainstreaming in sectoral plans and policies and the status of implementation of SDGs and gender mainstreaming efforts in the county.

Chapter Three presents a review of the implementation of the CIDP for the period 2013-2017. The chapter begins with an analysis of the revenues and expenditures for the county and by sectors for the period 2013-2017 and thereafter presents the key achievements realized in the implementation of programmes and projects. In addition, the chapter presents the challenges and lessons learnt during the implementation of the previous CIDP.

Chapter Four presents the county development priorities and strategies. It discusses the spatial development framework and natural resource assessment. In addition, the chapter proposes the sectoral strategies that will be adopted to deal with the challenges discussed earlier. The chapter also highlights programmes identified in various forums including, the third MTP dissemination forums; The Governor’s Manifesto and other development consultations at the devolved levels. The information is presented based on all the sectors at the county level. The chapter concludes by a presentation of flagship/county transformative projects.

Chapter Five identifies the institutional framework for implementation of the CIDP. The organogram has two distinct institutions namely; the County Assembly, County Assembly Service Board and other structures working under it and the Executive headed by H.E. the Governor and the County Executive Committee Members in charge of various government entities and subsequent structures. The field services are provided by the sub-county administrators assisted by ward and village administrators including the village councils. The county government collaborates with the national government and key institutions of the national government as provided for in the National Government Coordination Act, 2013, which include the office of the County Commissioner and the structures working under it as well as other stakeholders. The chapter also discusses the resource mobilization framework with a focus on resource mobilization strategies. It concludes by estimating the resource gap and proposing measures to address the gap.

Chapter Six presents the monitoring and evaluation framework that will be used at the county level to track progress in the implementation of policies, programmes and projects. An indicative matrix detailing projects and programmes, expected outcome, baseline, sources of data, reporting responsibility, mid- and end-term targets.

CHAPTER ONE

COUNTY GENERAL INFORMATION

This chapter gives a brief overview of the county, which includes relevant data in respect of location, size, physiographic and natural environment, demographic profiles as well as the administrative and political units.

1.0 County Overview

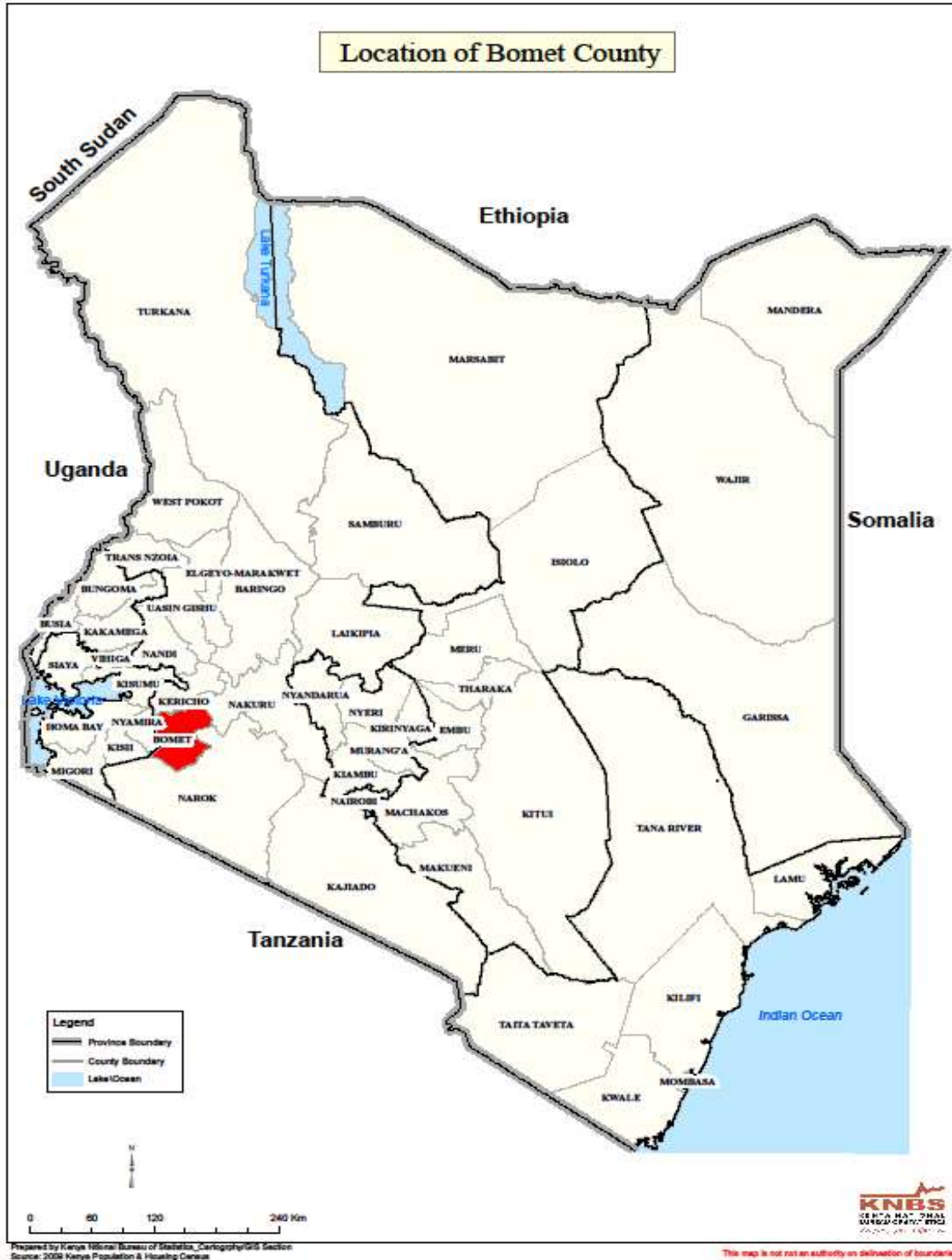
The Constitution of Kenya 2010 created two levels of government: the national and county governments. Bomet County being one of the 47 counties is located in the South Rift region of Kenya being the former Bomet District that was created through Kenya gazette supplement No. 53 of 1992.

Bomet is a multi-ethnic county but predominantly occupied by the Kipsigis sub-tribe of the Kalenjin tribe with its headquarters located in Bomet town. The major economic activities in the county include: tea farming, dairy farming and beef farming. On the regional front, Bomet County is a member of the Lake Region Economic Block (LREB) that brings together 13 counties of Nyanza, Western and part of South Rift.

1.1 Position and Size

Bomet County lies between latitudes 0° 29' and 1° 03' south and between longitudes 35° 05' and 35° 35' east. It is bordered by four counties, namely: Kericho to the north, Nyamira to the west, Narok to the south and Nakuru to the north-east covering an area of 2,037.4 Km². The county is the source of major rivers such as Mara and Itare which flow into Lake Victoria.

Map 1: Map of Kenya Showing Location of Bomet County

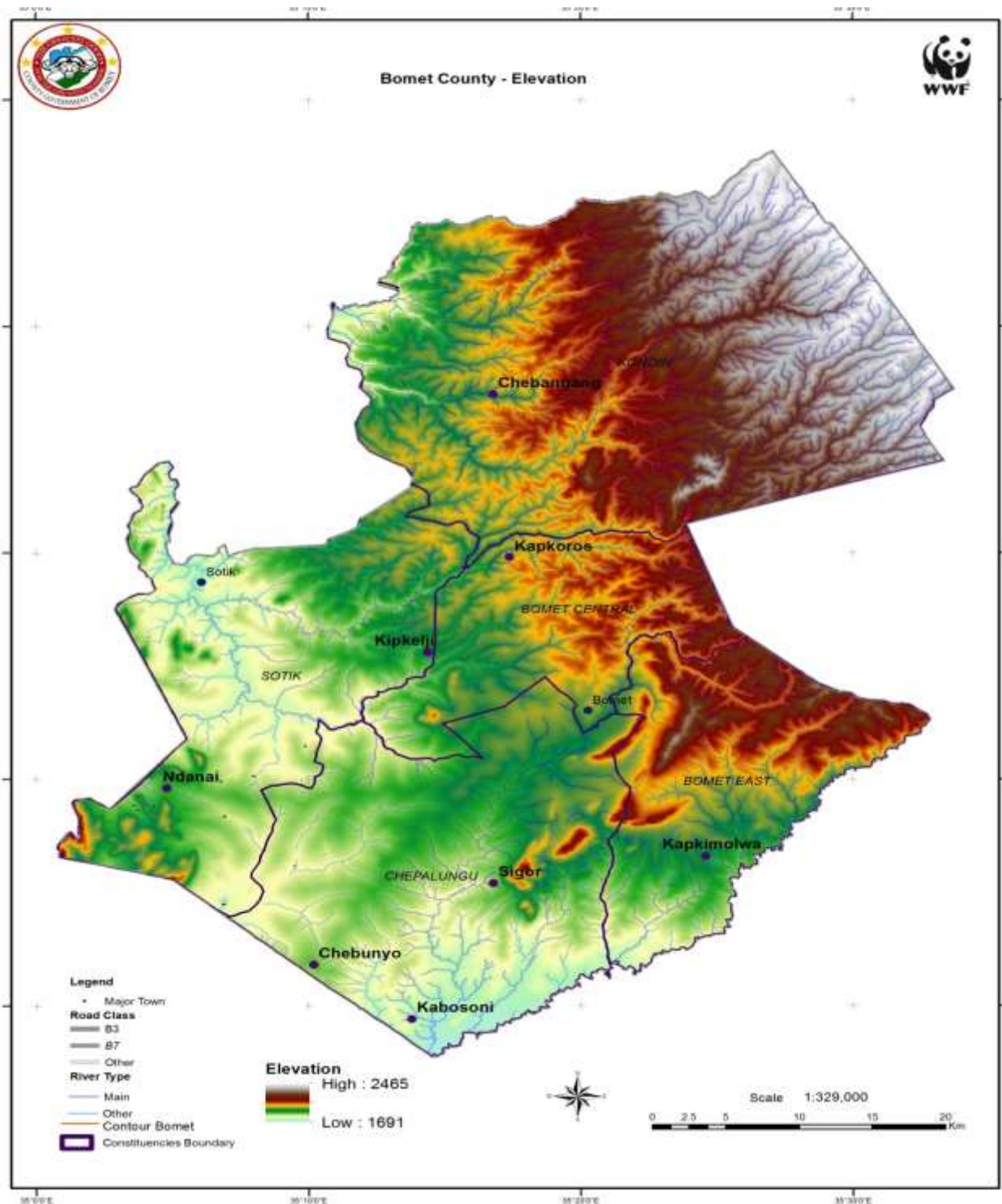


1.2 Physiographic and Natural Conditions

1.2.1 Physical and Topographic Features

A large part of the county is characterized by undulating topography that gives way to flatter terrain in the south. The overall slope of the land is towards the south, except the north eastern part which rises eastwards towards the 3,000m high Mau Ridges. The land slopes gently from Kericho plateau to about 1,800m in the lower area where the land is generally flat with a few scattered hills in Chepalungu and Sigor plain.

Map 2: Base Topographical Map of Bomet County



Source. World Wide Fund for Nature (WWF)

The County has several rivers: Kipsonoi River flows through Sotik to Lake Victoria, Chemosit flows through Kimulot in Konoin Sub-County, Nyongores flows from the Mau Forest southwards through Tenwek area, Amalo which originates in the Transmara Forest (Kimunchul) flows along south western boundary of the county, and Tebenik/Kiptiget Rivers which flow along the northern boundaries of the county. Dams are found in the drier zones of Chepalungu, parts of Sotik sub-County and Longisa in Bomet East sub-County.

The County is made up of volcanic as well as igneous and metamorphic rocks. In addition to tertiary lava (phonolites) and intermediate igneous rocks there are basement systems (granite), volcanic ash mixtures and other pyroclastic rocks. Also present are quaternary volcanoes to the south west parts and faults along the Mau escarpment bordering Narok County.

The higher altitudes in the north eastern parts of the county are particularly suitable for tea and dairy farming. The middle part of the county which lies 2,300m above sea level is suitable for tea, maize, pyrethrum and coffee farming. In the southern parts of the county such as Sigor and parts of Longisa, the main economic activity is livestock production, while milk production is a major economic activity in Sotik sub-county. Areas between 1,800m and 2,300m above sea level are mostly suitable for maize, pyrethrum, vegetables and beef production.

1.2.2 Ecological Conditions

The county borders a long stretch of Mau forest which is an indigenous forest and home to different species of animals and plants. However, due to human encroachment, animal life is threatened and certain species of animals, birds, insects and plants are already extinct. Public sensitization on environmental conservation and the need for people to co-exist with other organisms is necessary if this trend is to be reversed. In addition, economic empowerment of the residents is needed to ensure they are able to meet their basic needs and thus promote environmental conservation.

1.2.3 Climatic Conditions

Rainfall in the county is highest in the lower highland zone with a recorded annual rainfall of between 1000mm and 1400mm. The upper midland zone which lies west of the Rift Valley experiences uniform rainfall while in the upper midland zone on the southern part of the county

experiences low rainfall.

Rainfall is evenly distributed except for the short dry season in January and February. The wettest months are April and May. Overall, there is little break between short and long rains in the whole county. In the extreme south, rains start in November and continue intermittently until June. The period from June to November is the driest season. In the extreme north, rains start towards the end of March and continues intermittently up to the end of December. The temperature levels range from 16 °C to 24 °C with the coldest months being between February and April, while the hot seasons fall between December and January.

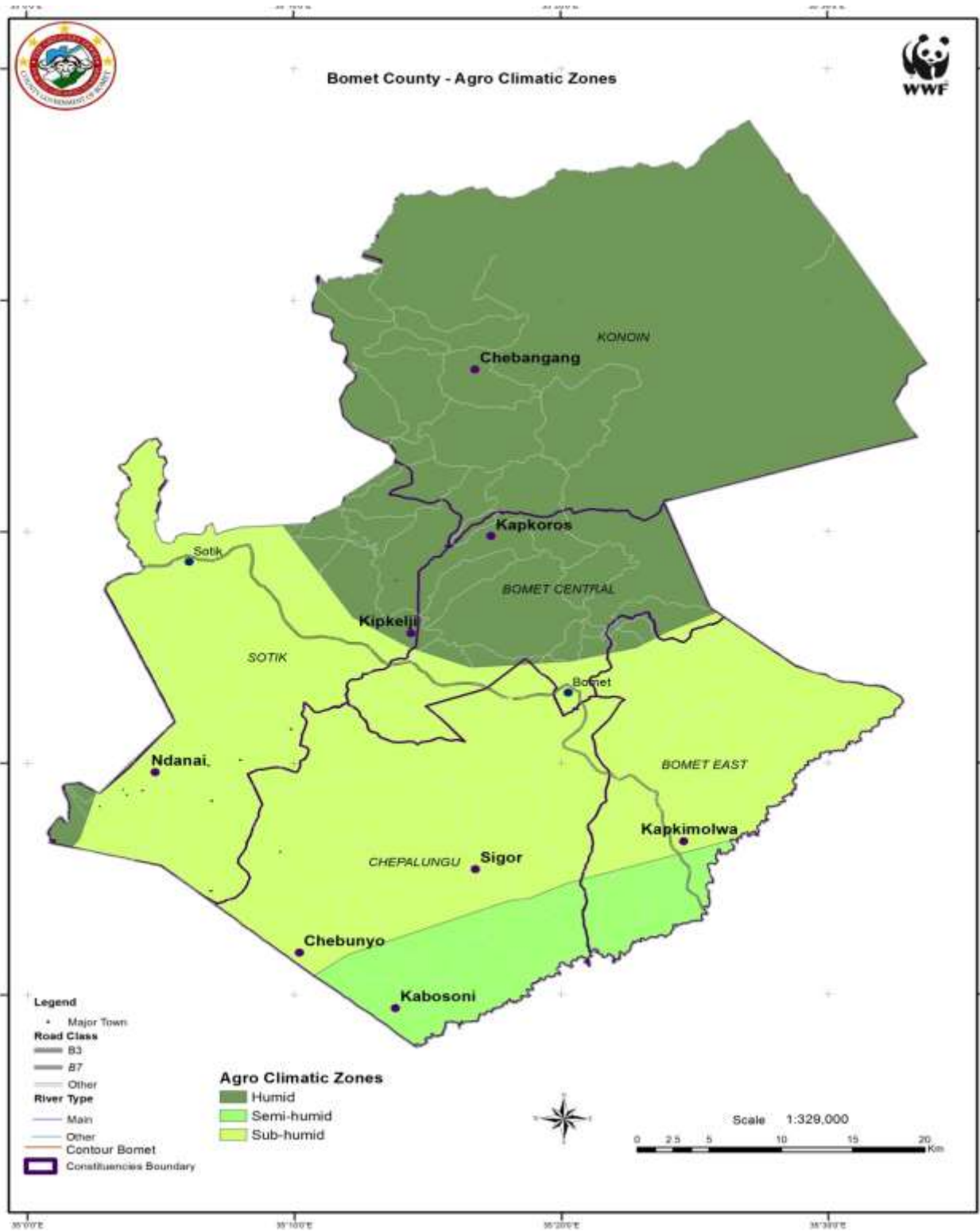
There are abundant water sources and even distribution of rainfall almost throughout the year. This explains why agriculture and livestock production are the main economic activities of the county.

1.3 Administrative and Political Units

1.3.1 Administrative sub-Divisions

Bomet County is divided into five (5) Sub-Counties (Constituencies), 25 wards, 66 locations, 177 sub-locations and 1,977 villages as shown in table 1. The locations and sub-locations are administrative units of the national government. The Bomet County Government Coordination Act, 2014 established Sub-County, Ward, Community and Village administration.

Map 3: Map of Bomet County by Administrative Units and Agro Climatic Zones



Source. World Wide Fund for Nature (WWF)

Table 1. Administrative Units and Area by Sub-County/Constituency

Sub-County (Constituency)	Wards	Area in Km ²	No. of Locations	No. of Sub-locations	No. of Villages
Bomet Central	Silibwet, Singorwet, Ndaraweta, Chesoen and Mutarakwa	266	8	24	294
Bomet East	Longisa, Kembu, Chemaner, Merigi and Kiprerres	311.3	10	27	320
Chepalungu	Sigor, Kongasis, Chebunyo, Nyongores and Siongiroi	535.8	15	42	465
Sotik	Ndanai/Abosi, Kipsonoi, Kapletundo, Chemagel and Manaret/Rongena	479.2	17	48	471
Konoin	Kimulot, Mogogosiek, Boito, Embomos and Chepchabas	445.1	16	36	427
	Total	2037.4	66	177	1977

Source: County Commissioner's Office, Bomet

Chepalungu sub-county is the largest in area covering 535.8 Km², followed by Sotik (479.2 Km²), Konoin (445.1 Km²) and Bomet East (311.3 Km²). Bomet Central is the smallest with an area of 266 Km².

1.4 Political Units (Constituencies and Wards)

Bomet County has five parliamentary constituencies and 25 electoral wards distributed as shown in Table 2.

Table 2. Bomet County Electoral Wards by Constituency

Constituency	Area (Km ²)	Number of wards
Bomet Central	266	5
Bomet East	311.3	5
Sotik	479.2	5
Konoin	445.1	5
Chepalungu	539.8	5
Total	2,037.4	25

Source: KNBS 2013

1.5 Demographic Features

1.5.1 Population Size and Composition

Kenya's population was estimated at 38.6 million in the 2009 Population and Housing Census and growing at about 2.9 percent per annum. The implication of this high population growth rate is a large increase in the section of population below 25 years. This makes the country to be classified as youthful with two-thirds of the population constituting people under the age of 30 years and only 5 percent above 60 years. This high population growth in the country is a reflection of similar growth across the counties.

The population of Bomet County was estimated at 723,813 (50.3% women and 49.7% men) in the 2009 Population and Housing Census and has similar features as that of the national population but different demographic indicators. The population was estimated to be 922,888 in 2018 and is projected to reach 974,089 and 1,028,130 in 2020 and 2022 respectively growing at an estimated population growth rate of 2.7 per cent with the same distribution for women and men. The rapid population growth exerts pressure on the existing infrastructure and provision of basic services in the county.

The population projections by sex and age cohorts for the period 2018-2022 for the county are as shown in Table 3.

Table 3: Population Projections by Age Cohort

2009			2018			2020			2022			
Age cohort	Male	Female	Total	Male	Female	Total	Male	Female	Total	Male	Female	Total
0-4	61,929	58,982	120,911	78,962	75,204	154,166	83,342	79,376	162,719	87,966	83,780	171,746
05-Sep	58,779	57,004	115,783	74,945	72,682	147,628	79,103	76,714	155,818	83,492	80,971	164,462
Oct-14	50,000	50,147	100,147	63,752	63,939	127,691	67,289	67,487	134,775	71,022	71,231	142,252
15-19	41,279	41,011	82,290	52,632	52,291	104,923	55,552	55,192	110,744	58,634	58,253	116,888
20-24	32,296	39,256	71,552	41,179	50,053	91,231	43,463	52,830	96,293	45,874	55,761	101,635
25-29	26,335	27,302	53,637	33,578	34,811	68,389	35,441	36,742	72,183	37,407	38,781	76,188
30-34	21,626	20,800	42,426	27,574	26,521	54,095	29,104	27,992	57,096	30,718	29,545	60,263
35-39	17,466	16,550	34,016	22,270	21,102	43,372	23,505	22,273	45,778	24,809	23,508	48,318
40-44	11,157	11,003	22,160	14,226	14,029	28,255	15,015	14,808	29,822	15,848	15,629	31,477
45-49	10,484	11,214	21,698	13,367	14,298	27,666	14,109	15,092	29,201	14,892	15,929	30,821
50-54	7,718	7,697	15,415	9,841	9,814	19,655	10,387	10,358	20,745	10,963	10,933	21,896
55-59	5,794	5,737	11,531	7,388	7,315	14,702	7,797	7,721	15,518	8,230	8,149	16,379
60-64	4,637	4,818	9,455	5,912	6,143	12,055	6,240	6,484	12,724	6,587	6,844	13,430
65-69	2,720	3,268	5,988	3,468	4,167	7,635	3,661	4,398	8,058	3,864	4,642	8,506
70-74	2,401	2,901	5,302	3,061	3,699	6,760	3,231	3,904	7,135	3,410	4,121	7,531
75-79	1,760	2,221	3,981	2,244	2,832	5,076	2,369	2,989	5,358	2,500	3,155	5,655
80+	3,150	4,371	7,521	4,016	5,573	9,590	4,239	5,882	10,122	4,474	6,209	10,683
Total	359,531	364,282	723,813	458,415	464,473	922,888	483,847	490,241	974,089	510,691	517,439	1,028,130

Source: Projections based on KNBS (2009) Housing and Population Census

From this table, the population of the county has been grouped into three broad economic groups: 0-14 years which constitutes children, 15-64 years constituting the working or economically active group and 65 years and above constituting the aged. There is a high concentration of the population in the age group 0-14, necessitating the need to provide services to support the children. However, half of the population (50.3 per cent) falls within the working age group indicating a rationally high potential for labour force and a fairly low dependency ratio.

Table 4. Population Projection by Main Urban Centres

Urban Centers	2009			2018			2020			2022		
	M	F	Total	M	F	Total	M	F	Total	M	F	Total
Bomet	3,635	3,400	7,035	4,635	4,335	8,970	4,892	4,576	9,468	5,163	4,829	9,993
Sotik	2,734	2,486	5,220	3,486	3,170	6,656	3,679	3,346	7,025	3,883	3,531	7,415

TOTAL	6,369	5,886	12,255	8,121	7,505	15,626	8,571	7,921	16,492	9,047	8,361	17,407
-------	-------	-------	--------	-------	-------	--------	-------	-------	--------	-------	-------	--------

Source: KNBS (2009) Housing and Population Census

Table 4 shows the projected population of county's main urban centers of Bomet and Sotik from 2018 to 2022. Other centers in the county include: Mogogosiek, Silibwet, Longisa, Sigor and Mulot. The growth of these centres should be strengthened as they are conventionally the engines of economic growth.

Bomet town has the highest population of 7,035 while Sotik has an estimated population of 5,220 people according to the 2009 census. The population of the two towns is projected to increase to 9,993 and 7,415 by 2022 respectively. Proper planning of these urban centres is necessary to provide adequate amenities to the increasing population. It should however, be noted that according to the Urban Areas and Cities Act, 2011 none of the two centres qualifies to be a town.

1.5.2 Population Density and Distribution

Table 5 shows the population size and density by sub-county. The population density of the county was 453 per square kilometers (Km²) in 2018 and is expected to grow to 478 per Km² and 505 per Km² in 2020 and 2022 respectively

Table 5 shows Population Density and Distribution by sub county for the period 2018-2022.

Table 5: Population Density and Distribution by Sub County

Sub County		2009		2018		2020		2022	
	Km2	Pop	Density	Pop	Density	Pop	Density	Pop	Density
Bomet Central	266	131,527	494	167,702	630	177,006	665	186,826	702
Bomet East	311.3	122,273	393	155,903	501	164,552	529	173,681	558
Sotik	479.2	167,214	349	213,204	445	225,032	470	237,517	496
Konoin	445.1	139,040	312	177,281	398	187,116	420	197,497	444
Chepalungu	539.8	163,759	303	208,799	387	220,383	408	232,609	431
Total	2037.4	723,813	355	922,888	453	974,089	478	1,028,130	505

Source: KNBS (2009) Housing and Population Census

In 2009, Bomet Central with a population density of 494 people per Km², had the highest density followed by Bomet East, Sotik, Konoin and Chepalungu, respectively as shown in Table 5. The population density in Bomet Central is high due to higher land/soil potential in the sub-county; including rich agricultural land, commercial activities, and the largest urban centre (Bomet town).

1.5.3. Population Projection for Special Age Groups

This data is useful in analyzing the challenges facing the groups and in formulating recommendations to address the challenges.

Table 6 provides population projections of the county for the special categories of age groups.

Table 6. Population Projection by Special Age Groups

Age groups	2009			2018			2020			2022		
	M	F	Total	M	F	Total	M	F	Total	M	F	Total
Under 1	24,442	22,983	47,425	31,164	29,304	60,469	32,893	30,930	63,823	34,718	32,646	67,364
Under 5	74,645	71,072	145,717	95,175	90,619	185,794	100,455	95,647	196,102	106,028	100,953	206,982
Primary sch age (6-13)	86,683	86,636	173,319	110,524	110,464	220,988	116,656	116,592	233,248	123,128	123,061	246,188
Secondary sch age (14-17)	35,340	35,057	70,397	45,060	44,699	89,759	47,560	47,179	94,738	50,198	49,796	99,994
Youth Population 15-30	99,910	107,569	207,479	127,389	137,154	264,543	134,456	144,764	279,220	141,916	152,795	294,711
Female Reproductive age (15-49)	-	167,136	167,136		213,105	213,105		224,927	224,927		237,406	237,406
Labour (15-64)	178,792	185,388	364,180	227,966	236,376	464,343	240,614	249,490	490,104	253,963	263,332	517,294
Aged Pop (65+)	10,031	12,761	22,792	12,790	16,271	29,061	13,499	17,173	30,673	14,248	18,126	32,375

Source: KNBS (2009) Housing and Population Census

Under 1: The under 1 age group is projected to increase from 60,469 in 2018 to 67,364 by 2022

translating to girls at 48.5% while boys at 51.5% of this age cohort, while under 5 age group is projected to increase from 185,794 to 196,102 over the same period with the distribution of girls to boys being 48.8% to 51.2% respectively in 2022. This pattern of growth of the two groups requires appropriate planning for the delivery of ante-natal and post natal healthcare services and ECDE services. It also points to the need for the national government to work with the county government in planning for the necessary investments in the education sector to accommodate the increasing demand for early childhood education services and the number of girls and boys coming out of pre-primary schools.

Age Group 6 – 13 (primary school going age): In 2009, the total number of primary school age children was 173,319 and was projected to increase to 233,248 in 2020. This figure is set to reach 246,188 in 2022 translating to almost 50 to 50 per centage of girls and boys.

Age 14 – 17 (secondary school going age): In 2009, the total number of secondary school age children was 70,397. This figure is set to rise to 94,738 and 99,994 in 2020 and 2022 respectively with the distribution of girls at 49.8% and boys at 51.2%. This signifies that the development should be biased towards creating more post-secondary education institutions to absorb the youths graduating from Secondary schools.

Age 15 – 30 (youthful age group): This age group described as youthful population comprises 207,479 persons as per the 2009 population census. It is expected to rise to 279,220 and 294,711 persons in 2020 and 2022 respectively. Majority of this population will exert pressure on the existing learning facilities as they strive to achieve the required skills hence the need for more investment in tertiary educational facilities.

Age (15-49 female reproductive age) is projected to have increased to 213,105 in the year 2018 as compared to 167,136 in the 2009 census, accounting for 22 per cent increase. This reproductive age group is projected to rise to 224,927 and 237,406 by 2020 and 2022 respectively. This trend shows a steady increase of this population which may lead to increased population in the county given the high fertility rate of 5.7 and therefore calls for formulation of strategies to

address the high population growth rate.

Age 15 – 64 (labour force): The 2009 Population census indicates that 364,180 of the county’s population are in the category of labour force and the number is estimated to grow to 490,104 in the year 2020 and 517,294 at the end of the planning period. This represents 50.3% of the total population as per the 2009 population census and it implies that 49.7 per cent of the people are dependants. This scenario portrays a fairly a good picture for the county’s economy only if employment opportunities are created to engage the growing labour force so as to support the increasing population of the dependants.

Age Group 65+ (aged population): From Table 1.4.2, the population for those aged 65 years and above in 2009 was 22,792 persons. This aged population is projected to be 30,673 in 2020 comprising of 13,499 males and 17,173 females. It is further projected to increase to 32,375 in 2022. There is therefore need to scale up programmes catering for the special needs of this aged population including increasing the cash transfer and medical care services by the government.

1.5.4 Population of Persons with Disabilities

Disabilities have been categorized in different forms as adopted from the Bomet County Survey for persons with disability (2014). The type of disabilities recorded during the survey included; visual impairment, physical, hearing, mental, albinism, autism, epileptics, speech and self-care as shown in table 7:

Table 7: Persons With Disabilities by Type and Number of cases

Type of disability	No. of cases	Percent
Visual impairment	193	2.5%
Physical	3329	43.5%
Hearing impairment	120	1.6%
Mentally challenged	263	3.4%
Albinism	34	.4%
Autism	136	1.8%
Multiple forms of disability	523	6.8%
Epileptics	466	6.1%

Others	74	1.0%
Dumb	15	.2%
Low visual impairment	498	6.5%
Totally blind	126	1.6%
Low hearing	285	3.7%
Totally deaf	237	3.1%
Intellectually challenged	906	11.8%
Mad	411	5.4%
Depressed	25	.3%
Aged	14	.2%
Breathing problem	1	.1%
	7656	100.0%

Source: Department of gender, culture Children and social services bomet county

Physical disability is the highest type of disability representing 43.5% followed by intellectually challenged at 11.8% % while multiple forms of disability represents 6.8%. The viauslly impaired (low and totally blind) represent represent 8.2% while those with hearing impairment (including low hearing) represent 5.3%. Mental impairment include those who are mentally challenged and those who are totally mad and they represent 8.8% of the total disabilities. The table further highlights that more male (52.7 per cent) than female (47.3 per cent) experience physical disabilities while epileptics cases represent 6.1% and albinisms were less than 1% .

1.5.5 Demographic Dividend

Demographic dividend refers to the accelerated economic development that a country can attain by slowing down the pace of population growth while at the same time making strategic investments in the health, education, economic, and governance sectors. As the fertility levels decline, the county needs to make simultaneous strategic investments in the above mentioned sectors. The aim of these investments is to ensure that as the county’s children and youth get older, they remain healthy, are able to access education and training opportunities and as they enter the labour market they get employment opportunities, earn incomes and invest for their life in old age and participate fully in governance matters affecting the county.

In 2017, the population was projected to be 898,306 people up from 828,418 in 2014. This figure is projected to reach 1.0 million and 1.3 million people in 2022 and 2030 respectively assuming

that the county fertility rate continue declining over the years to reach 2.1 children per woman in the year 2050.

By the end of the plan period in 2022, the fertility is expected to decline to 3.81 from the average of 4.3 in 2014, before declining further to 3.32 in 2030. Given the decline in fertility, the proportion of children below the age of 15 years is expected to decline from 42.4% in 2014 to 37.1% in 2022 and 35.3% in 2030. This will result in a corresponding increase in the proportion of the population in working ages (15-64years) from 55% in 2014 to 60.5% in 2022 and 61.9% in 2030. Over the same period, the proportion of the older persons above 64 years will remain almost unchanged at slightly over 2%. Table 8 shows the key demographic indicators for the County.

Table 8: Demographic Dividend Indicators

Indicator	2014	2017	2022	2030
Population Size	828,418	898,306	1,028,130	1,275,986
Proportion of Population Below Age 15 (%)	42.4	40.2	37.1	35.3
Proportion of Population Above Age 64 (%)	2.6	2.5	2.4	2.8
Proportion of Population in the Working Ages (15-64) (%)	55	57.3	60.5	61.9
Dependency Ratio	0.82	0.74	0.65	0.62
Fertility (Average No. of Children Per Woman)	4.3	4.12	3.81	3.32

Source: National Council for Population and Development 2017

According to the 2015 National Adolescents and Youth Survey report, the county needs to undertake the following among other measures, to harness the potential of its youth in preparation for the demographic dividend window in the following sectors;

A. Health

- i. Increase investments in the health sector targeting reproductive health services including family planning services to increase the access of these services;
- ii. Intensify programmes to address myths and misconceptions on certain methods of family planning;

- iii. Create and strengthen partnerships through Public Private Partnerships (PPPs) in the provision of accessible and affordable health services; and
- iv. Intensify campaigns to encourage couples to adopt small family norms to reduce the total fertility rate which is above the national average.

B. Education

- i. Stakeholders to collaborate and mobilize resources to improve access to education and to reduce school dropout rate and increase the transition rate to secondary education;
- ii. The county government and national government to allocate bursaries to secondary education to reduce the number of primary-to-secondary-school drop-outs; and
- iii. Provision of sanitary pads to girls in schools to reduce absenteeism and improve education standards.

C. Economy

- i. Formulating and implementing high impact economic policies targeting young people to create more employment opportunities and to reduce unemployment levels;
- ii. Sensitization of young people on the existing vocational training and employment opportunities;
- iii. Simplification of business licensing procedures and processes to enable young people incorporate business entities to enable them access business opportunities set aside for the youth; and
- iv. Facilitate the youth to have access to credit facilities.

D. Governance

- i. Strengthen the governance structures in the county and deliberately include young people in county leadership positions;
- ii. Strengthen the M&E systems in the projects management; and
- iii. Community involvement in projects identification, design, planning, and implementation. This would ensure that there is community buy-in and improve social accountability.

The county has the potential to achieve a demographic dividend by 2042 and close in 2082 if the right investments in health, education, economic and governance policies are put in place now and implemented over the coming years.

1.6 Human Development Index

Human Development Index (HDI) is one of the indices that are used in expressing human development. Other indices include: Human Poverty Index (HPI), Human Gender Development Index (GDI), Gender Inequality Index (GII) and, more recently, the Multidimensional Poverty Index (MPI). The Human Development Report (HDR) published in 1990 was introduced as an alternative to conventional measure of national development such as level of income and rate of economic growth. The HDI represents a push for a broader definition of well-being, and provides a composite measure of three basic dimensions of human development namely; health, education, and income. Kenya's HDI has experienced only modest growth since 1980 growing from 0.420 to 0.520 in 2012 (UNDP, 2013).

In addition, out of the 47 counties in Kenya, 20 (43%) of them have HDI estimates above the national estimate, while 27 (57%) have measures lower than the national average, indicating a disparity of human development within the country. In 2012, the HDI for Bomet County was estimated at 0.591. This represented a marginal drop from 0.6018 in 2009. Despite the marginal drop, this compares favorably with the national HDI of 0.520.

1.7 Infrastructure Development

Infrastructure has a direct relationship with economic growth, poverty reduction and the environment. Provision of infrastructural services to meet the demands of business, household and other users is one of the major challenges of development planning because most infrastructure require heavy initial capital outlay.

1.7.1 Roads and Rail Networks

The county has a road network which is mainly gravel and earth surface. A small portion of the road network is made of bitumen. The total number of kilometres of road network in the county is 2,041 Kms out of which 237 Kms is under bitumen or is in the process of being upgraded to

bitumen status and 1,804 Kms is under gravel and earth surface. The bitumen surface is only 11.6 per cent of the total road network in the County.

The county has 69 Kms of class B6 road (A1 Kisii-Keroka-Sotik-Litein-Chemosit-A12 Kericho) and class B7 road (B6 Kaplong-Bomet-Narok-A8 Mai Mahiu). The two roads are being maintained by Kenya National Highway Authority (KeNHA). Kenya Urban Roads Authority (KURA) and Kenya Rural Roads Authority (KeRRA) are in the process of upgrading some roads to paved status through the low volume seal technology. These roads include; C704 Silibwet-Olenguruone- Molo, KCC- Ndanai-Gorgor, Daraja sita- Chebole- Siongiroi-Chebunyo, Soymet – Kapletundo- Mogogosiek, Kaptengecha –Koiwa- Embomos- Kimulot Changoi, Kapmusa-Kiplelji-Singorwet-Aisaik- Ndaraweta-Teganda, Kapkwen-Kapsimotwo-Silibwet. The Bomet-Silibwet-Litein (C24) which is also paved is currently under KeRRA’s maintenance programme.

Given the heavy rains across the county, road network particularly gravel and earth surface becomes impassable. The County government through the roads department has undertaken an ARICS (Annual Inventory and Condition Survey) so that prioritization and scoping of works is based on this inventory.

There are no major bus and lorry parks existing but there is a modern park for mini-buses and public service vehicles. The Standard Gauge Railway (SGR) has been mapped to pass through the county with the planned terminus at Kapkwen. The county has an air strip located near Bomet town which is in need of repairs and expansion.

Despite the existing investment in this sector, an analysis of existing infrastructure in the county depicts that there is an urgent need for more investment for the purposes of advancing the county’s socio- economic developments. More roads need to be opened up to enhance access to markets at lower costs since the county is agriculture based.

1.7.2 Information, Communication Technology

The county has 15 main post offices and 12 sub-post offices. In addition, there are other courier services such as Wells Fargo and G4S with offices in Sotik and Bomet. The network coverage by GSM connectivity is close to 95 per cent of the county. The Wireless, Wi-Max and Wi-Fi are also available in the county. National Optical Fibre Backbone Infrastructure (NOFBI) traverses the County en route Kisii and Nyamira counties. Use of landline has been on the decline due to mobile phones coverage. The county has one Huduma Centre in Bomet town.

1.7.3 Energy Access

The main sources of energy in the county are electricity and wood fuel with approximately 85 per cent of households in the county using wood fuel for cooking compared to 68 percent at the national level. Electricity coverage in the county is at 65 per cent with all the market centres and 85 per cent of learning institutions connected to the national grid. The current electrification level is at 23.6 percent of households and is expected to increase to 70% by the year 2020 through the Last Mile Programme (LMP) connectivity.

The use of solar and solar products has increased over the last five years due to the introduction of tailored solar products such as M-Kopa, D-Light and solar king. Solar Home systems (SHS) usage has also increased due to the current favorable tax regimes.

The uptake of biogas has increased and there is a pilot project in learning institutions (Longisa and Kyogong High Schools) which have adopted biogas as the source of energy for cooking.

1.7.4 Housing

The 2009 population and housing census classified housing by ownership, while considering the main walling, floor and roofing materials. Under ownership, 85 percent of the county's population have their own houses compared to the national figure of 68 percent. Only 15percent of the county population reside in rented houses compared to the national figure of 32 percent. About 65.1percent of the residents of the county have used mud and wood as their main walling materials against a national figure of 36.7 percent. Only 4.2percent used stone for walling. Under the main floor material, 75.5 percent of the County residents use earth against the national figure of 56.5

per cent. Under the roofing materials, 72.2 per cent of the houses are constructed using corrugated iron sheets against the national figure of 8 per cent.

1.8 Land and Land Use

1.8.1 Land ownership categories/classification

Approximately 90 percent of land in the county is agricultural while 10 percent is commercial and its ownership is classified as follows:

a) Freehold tenure

All agricultural land is freehold with absolute land proprietors enjoying unlimited interests. About 90 percent of land ownership in county falls under this category with 60 percent of the households having acquired title deeds and the rest has succession issues.

b) Leasehold tenure

Approximately 80 percent of all commercial lands by the lessor government for a specific period of time with specific conditions defining the lease documents. Bomet and Sotik towns have leasehold titles.

1.8.2 Mean holding size

The current mean holding size of Bomet County is at an average of 1.55 Ha. Due to increased population.

1.8.3 Percentage of land with title deeds

Approximately 86 percent of the households have acquired titles for their pieces of land and this has enabled many of them to participate actively in gainful economic activities as they can easily access credit for development. An estimate of 14 percent of the households have no title deeds and this include people displaced from the Mau forest in Konoin Sub-county.

HALT

1.8.4 Incidence of landlessness

After the settlement of Mau forest Internally Displaced Persons (IDP), incidences of landlessness in the County are negligible.

1.8.5 Settlement patterns

The county has an even settlement distribution in the agricultural lands. Urban centres such as Bomet and Sotik are dictated by development plans and their peripheries have attracted densely populated patterns.

1.8.6 Types and size of land

The total land area in the county is 2,037.4 Km², with 1,716.6 Km² being arable land. There are also gazetted forests such as Tinnet in Konoin Sub-county and Chepalungu in Chepalungu Sub-county that occupy about 483.1 Km². Of the county total land area, approximately 230.1 km² is non-arable while the area coverage for the market centres is 2 Km².

1.9. Irrigation Infrastructure and schemes

1.9.1. Irrigation potential

There is high irrigation potential in the county yet the demand has not yet been met. There is need to increase access to water for irrigation in the county. The county targets to implement Kaboson irrigation scheme (250 Ha.) during the plan period. There is need for great collaboration to improve the sector's potential.

1.9.2 Irrigation Schemes

There are two major irrigation schemes in the county namely; Nogirwet and Chebara Irrigation Schemes with approximately 200 and 180 acres respectively under irrigation. In addition, there are other areas practicing micro irrigations and these are estimated at 15 acres.

1.10 Crop, Livestock, Fish Production and Value addition

1.10.1 Main crops produced

The main crops produced are: tea, maize, beans, Irish potatoes, sorghum, finger millets, sweet potatoes, tomatoes, cabbages, kales, onions, avocados and coffee.

1.10.2 Acreage under food and cash crops

Table 9: Area Cropped and Production of Major Crops in the County in 2016

Crop	Area in Ha	Production	Value in Kes.
Maize	30,940	590,672 bags	1,689,376,000
Beans	31,857	238,668 bags	1,074,006,000
Sorghum	442	5,432 bags	15,481,200
Finger millets	992	13,096 bags	71,373,200
Irish Potatoes	2,899	64,420 mt	128,840,000
Sweet Potatoes	2,300	2,300 mt	92,913,000
Tea	13,562	135,620,000 kgs	6,509,760,000
Tomatoes	650	10,750 mt	313,900,000
Cabbages	804	23,865 mt	291,153,000
Bananas	432	10,238 mt	128,840,000
Kales	824	12,171 mt	121,710,000
Carrots	52	360 mt	1,080,000
Coffee	120	600mt	30,000,000
Avocadoes	220	2,200 mt	44,000,000
Pumpkin	70	1,400mt	28,000,000
Spring onions	45	1,350mt	40,500,000
Water Melon	16	640 mt	12,800,000
Mangoes	20	300 mt	400,000
Passion fruits	40	600 mt	18,000,000
Bulb Onions	25	250 mt	1,000,000

Source: Department of Agriculture Livestock and Cooperatives

Note: Mt – metric tons and Bags are in 90kgs

1.10.3 Average farm sizes

The average farm sizes in the county are 1.5 Hectares.

1.10.4 Main storage facilities

The main storage facilities in the county include traditional stores, National Cereal and Produce Board (NCPB) depots and private stores.

1.10.5 Agricultural extension, training, research and information services

Government extension services are available to the farmers at the sub-county level through to the ward level. The county government has Agricultural Training Centre (ATC) based in Bomet town that provides demonstration services to farmers.

1.10.6 Main livestock breeds and facilities

The County has vast livestock breeds especially in cattle and goat dairy breeds such as Friesians, Ayrshire, Jersey, crosses, Toggenburg, Germany Alpine, Kenyan Alpine, Saanen among many. However, there are no ranches in the County. The notable facilities in the county include; plunge

dips, milk coolers, liquid nitrogen plant, abattoirs, sales yards, bee hives, poultry incubators, fish hatchery, fish ponds, fish meal making machine.

The following are the main livestock breeds in the county.

Table 10: The main livestock breeds in the county

Classification	Type
Dairy breeds	Friesians, Ayrshire, Jersey & crosses
Beef breeds	Crosses
Dairy Goats	Toggenburg , Germany Alpine, Kenyan Alpine, Saanen and Crosses
Lamb	Crosses
Mutton	Dopers and Crosses
Chicken: Layers	Rhode Island Red, Crosses and indigenous breeds
Broilers	Kuroilers, Kenbro and indigenous breeds.

Source: Department of Agriculture Livestock and Cooperatives

1.10.7 Apiculture (bee keeping)

With the support of the County government, four groups have been established with 50 langstroth bee hives and 2000 kg of honey is expected to be produced annually.

1.11 Oil and other Mineral Resources

1.11.1 Ongoing mining and extraction activities

The County has no known precious stones but has a number of rocks which are of economic value to the community. The important ones which are currently under exploitation are murrum, sand, ballast and building stones. Local sand is found in Koiwa location in Konoin Sub- County and at Kyogong area of Chepalungu Sub-county. Building stones are also found at Chepkositonik area of Bomet Sub-county.

1.12 Tourism and Wildlife

1.12.1 Main tourist attractions and activities

The county has significant tourism development potential that has yet to be tapped into. Key areas of potential include nature-based tourism, agro tourism, sports tourism and cultural tourism. Opportunities exist to create demand led tourism by expanding the hospitality industry and undertaking aggressive marketing of the region to local and international markets.

Table 11: Tourism potential sites

Tourism Products	Tourism Sites
Agro-Tourism	Tea Estates / Zones
Nature Based Tourism	Kipsegon warm springs, Mosonik Hills, Mau Forest which is home to different tree species, wildlife and birds; Abosi Hills, Nairotia which is home to colombus monkeys, Iria Maina and Tenwek waterfalls
Cultural Tourism	Kapkimolwa
Medical Tourism	Tenwek
Sports Tourism	Bomet IAAF stadium, Training Camps in Terek and Tegat

Source: Department of Trade Industry and Tourism Bomet County

1.12.2 Classified/major hotels

The County has three tourist-class hotels with more than 80 bed capacity. However, due to the high tourism potential more investors are venturing into the development of tourist class hotels in the County.

1.12.3 Main wildlife

A section of Mau forest is within the county and is home to rare animal species like bongo, giant forest hogs, cooper tailed monkeys, black and white Columbus monkeys, elephants, leopards, buffalos and abundant birdlife. It is the only national reserve in the county and has the potential to be a leading tourist attraction and lead destination for the county.

1.12.4 Wildlife conservation areas

The county has the potential for wildlife conservation in Chepalungu forest, Chelelach forest and Kipsegon.

1.13 Industry and Trade

1.13.1 Markets

There are several major market centres in the county which include; Sotik, Silibwet, Sigor, Mulot and Chebunyo. Smaller markets such as Kapkwen, Mogogosiek, Siongiroi, Kaplong, Ndanai, Chebole and Longisa are famous for their open air markets and operate on specific days of the week. Youth farmers along Bomet – Longisa highway are known for fresh farm produce.

1.13.2 Industrial parks

There is an industrial park in Bomet town which provides incubation opportunities to micro and small scale enterprises under Kenya Industrial Estate. The industrial park has three bakeries and two furniture workshops and a livestock meal plant. However, the County has proposed to establish another industrial park which will enhance manufacturing activities in the county.

1.13.3 Major Industries

The industrial base in the county is not well established yet the county is endowed with various agricultural raw materials which can be processed for value addition. The county has seven tea processing industries and one milk processing plant in Sotik. The county also has two modern maize milling plants in Bomet and there is a high potential for the development of other industries given the strong agricultural base of the county. In addition, there are three water bottling plants in Sotik, Bomet East and Konoin Sub-counties.

1.13.4 Types and number of businesses

1.13.5 Micro, Small and Medium Enterprise

The County has a thriving jua kali sector with many small scale enterprises spread across all the urban centres of the county such as bakeries, welding, cloth making, artisans, auto mechanics, carpenters, market vendors and many others. There are three jua kali associations namely; Bomet, Sotik and Ndanai jua kali associations representing over 200 artisans.

1.14 The Blue Economy

1.14.1 Main fishing activities

The main fishing activities in the county are aquaculture development, fisheries resource protection and utilization, and quality control of fisheries. Major rivers that support fisheries activities include: Mara, Itare, Kipsonoi, Kiptiget, Nyongores and Amalo. The major types of fish produced include Tilapia, *Clarias*, *Barbus Labeo* and Trout Species. The leading fish produced is tilapia and the quantity produced annually is 53,140 kgs.

The county has established a fish feed mill in Sisich farm cooperative society located in Chesoen ward. In addition, the county has constructed 100 fish ponds across the county and restocked 10 dams with 100,000 fingerlings. River Kipsonoi stocked 10,000 trout fingerlings.

In its effort to promote fish farming in the County, the national government through the Ministry of Agriculture, Livestock and Fisheries is implementing Fish Farming Enterprise and Productivity Programme (FFE&PP) which started in 2009. The programme promotes aquaculture productivity and raise the income of farmers and other stakeholders from fish and other related aqua-business activities in the value chain.

1.15 Forestry, Agro Forestry and Value addition

1.15.1 Main forest types and size of forests

There are two main types of forests in the county namely; natural forests and plantation forests.

I. Natural forests

Most of these forests in the county are gazetted government forests though some large scale tea estates and land owners have maintained part of their lands under these forests mostly along riparian areas which may fall under the category of un-gazetted forests of which the hactarage is yet to be established. Gazetted forests in the county cover an area of approximately 802.3km square (KFS files)

Table 12: Forest name and Size

No.	Forest	Area (ha)
1	Chepalungu	47,977.1
2	Itare	16,200
3	Mara mara	16,000
4	Ndoinet	50
	Total	80,227.1

Source: Department of Water Sanitation and Environment Bomet County

II. Plantation (Artificial) forests

Plantation forests in the county fall under two categories namely gazetted plantation forests and private forests.

a) Gazetted government plantation

There is only one government gazetted plantation forest (chepalungu forest) which is under the Plantation and Livelihood Improvement Scheme program (PELIS) where 300 hectares have

already been established with a potential 200 hectares due for establishment. The species mainly planted in these sites are *cupressus lusitanica* (cypress) and *eucalyptus grandis* (eucalyptus)

Plantations of eucalyptus species established by Nyayo Tea Zone Corporation along the peripheries of indigenous forests within the county were created as buffer zones between private farms. The forests fall under an amorphous category which is neither under natural forests nor plantation forests.

b) Private forests

These are forests established on privately owned lands often of varying sizes depending on the land holdings. They range from small holder woodlots to large plantations like those established by the large scale multinational tea growing companies such as Sotik Tea and Finlays. The main product is wood fuel for sale to tea curing factories managed by Kenya Tea Development Agency (KTDA) and electricity transmission poles.

1.15.2 Main Forest Products

The specific forest products include; timber poles, posts wood fuel, fodder, honey, grass (thatching and animal feed), withies and herbal medicine. However, Forests in the county provide three values that summarizes the benefits of forests namely:

- a) Economic value - Comprising timber, other wood products and non-timber forest products.
- b) Environmental value - Comprising wildlife habitat, carbon sequestration and soil erosion control.
- c) Social value - Comprising employment and recreation.

1.15.3 Agro-forestry

The culture of tree planting is fairly entrenched in the citizenry of the county and agro forestry remains an alternative entry point in the conservation of the existing state forests which are currently facing extreme pressure caused by over exploitation for products. The tree cover in the county stands at 12.84 percent according to Kenya Forest Service (KFS) survey, 2015. It is acknowledged that trees on farms have contributed significantly to the realization of this percentage which is slightly higher than the national target of 10 percent.

The notable agro forestry practices in the county include: Trees on boundaries, Live fences and hedges, Trees in homesteads and around schools, Trees on soil conservation structures, Trees as wind breaks, Trees along rivers and streams, Woodlots, Trees along roads and paths, Trees on gullies, Alley cropping, Fodder lots and Improved fallows.

1.15.4 Value chain development of forestry products

Most of the forest products harvested in the county undergo one form or the other in value addition. Nonetheless, interventions promoting market access and integration of small holder producers in market exchange need to be developed.

Table 13: Forest products value chain

Forest product	Primary processing in the county	End products
Sawn timber	Timber sawing is done majorly by use of power saw machine	1. Construction timber 2. Furniture as a secondary product
Poles	Treatment to enhance durability. There are currently two smallholder treatment plants in the county at Kamureito and Ndaraweta.	1. Electricity transmission poles 2. Fencing posts 3. Droppers for fencing
Honey	Primary purification done by honey harvesters on farms by organized group e.g. Korara in Bomet East Sub- County.	1. Pure honey for domestic consumption
Fuel wood	Splitting and sizing is done on-farm by merchants to suit specifications required by tea factories. Charcoal carbonization mostly using earth mound kilns is also done in some places.	2. Domestic firewood 3. Commercial firewood for tea factories 4. Charcoal majorly for domestic use
Herbal medicine	Collection is done by medicine men and processed into several concoctions for treatment of ailments	1) Powdered concoction 2) Liquid concoction

1.16 Financial Services

1.16.1 Number of Banks, micro finance institutions, mobile bank, agents and SACCOs with FOSAs

Over the last four years, the financial institutions in the county have registered fast growth with nine banks, 32 micro finance institutions, 347 mobile banks/agents and 26 SACCOs.

1.16.2 Distribution/Coverage of financial services by sub-county

Table 14: Financial Institutions

Sub county	2014				2015				2016			
	Type of financial institutions				Type of financial institutions				Type of financial institutions			
	Banks	Sacco's	Mobile money agents/Isolated ATMs	Microfinance	Banks	Sacco's	Mobile money agents/Isolated ATMs	Microfinance	Banks	Sacco's	Mobile money agents/Isolated ATMs	Microfinance
Bomet Central	7	8	14	6	7	8	20	7	8	11	48	8
Bomet East	-	0	10	-	-	1	10	-	-	1	12	1
Chepalungu	-	1	-	7	-	2	-	7	-	2	147	8
Konoin	-	3	10	1	-	4	18	1	-	4	24	1
Sotik	1	7	83	10	1	7	106	12	1	8	116	14
TOTAL	8	19	117	24	8	22	154	27	9	26	347	32

Source: Department of Finance and Economic Planning Bomet County

1.17 Environment and Climate Change

1.17.1 Major degraded areas/hotspots and contributions to environmental degradation

The major degraded areas and contributors to environmental degradation within the county include:

- i. Hill tops and hill slopes;
- ii. Wetlands and river banks caused by planting of eucalyptus trees, wetland reclamation e.g. Oinob Maasai in Konoin;
- iii. Surface run-off channels leading to soil erosion e.g. Kipsegon quarry;
- iv. Sand and stone mining areas e.g. Sachora near Kyogong;
- v. Gazetted forests – Chepalungu forest is degraded;
- vi. Crop lands because of mono-cropping; and
- vii. Pasture lands due to overgrazing.

1.17.2 Environmental threats

There are several environmental threats encountered in the county which include:

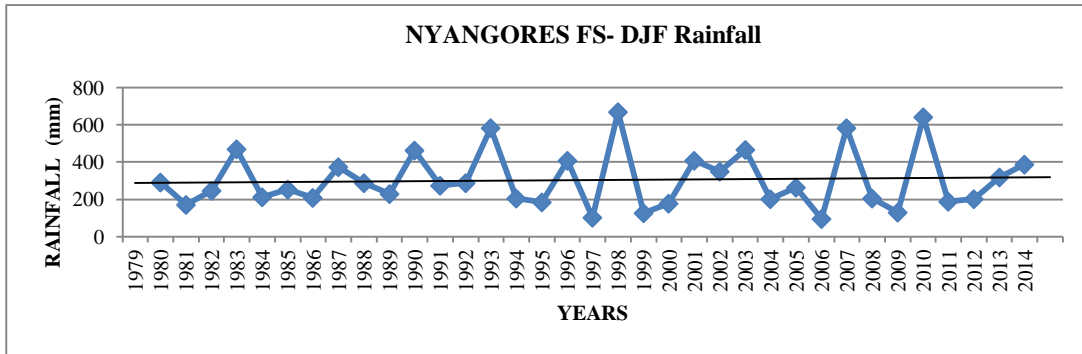
- i. Loss of biodiversity as a result of pressure from increasing population
- ii. Erratic weather conditions and climate change

- iii. Deforestation
- iv. Landslides in some parts of Konoin sub-county
- v. Invasive noxious aquatic species such as e.g. savinia molesta
- vi. Maize lethal necrosis disease
- vii. In-door air pollution

1.17.3 High spatial and temporal variability of rainfall

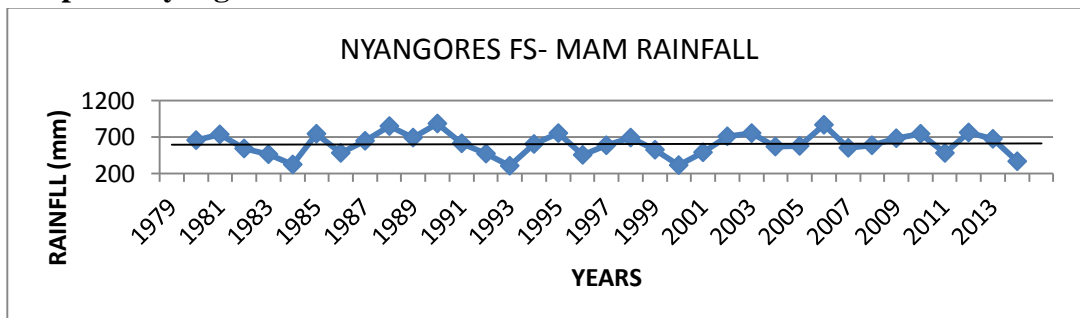
Observed annual rainfall trends in the county indicate that rainfall patterns have changed drastically in the last decades. Graph 1-5 represents temporal variability of rainfall over various quarters in a period of 35 years (three and a half decades) at Nyangores Forest Rainfall Station. Graph 6 shows the overall trend with the trend line indicating a gradual rise over the three and a half decades. In terms of spatial variability, the upper part of the County which covers Konoin and parts of Bomet Central, Bomet East, and Sotik receives more rainfall than the lower part.

Graph 1: Nyangores FS DJF Rainfall



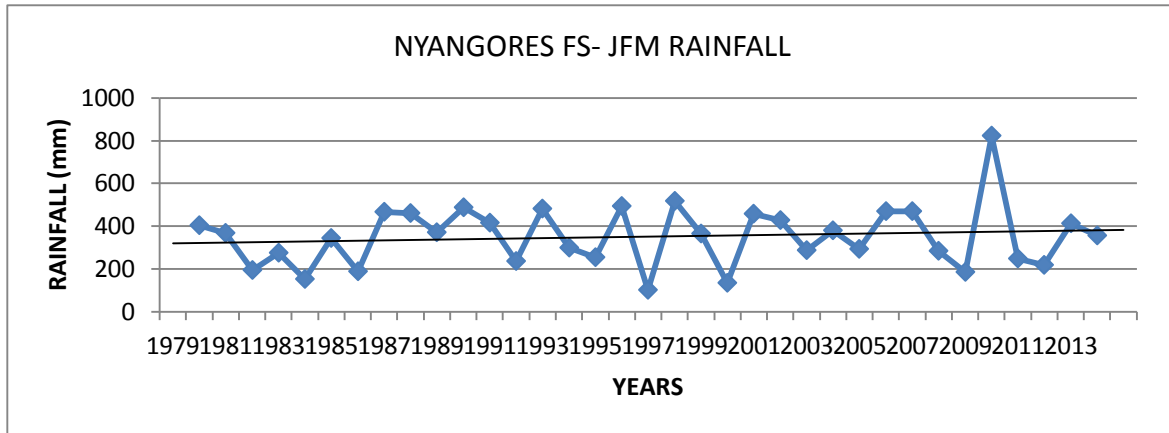
Source: KMS Report 2014

Graph 2: Nyangores FS- MAM rainfall



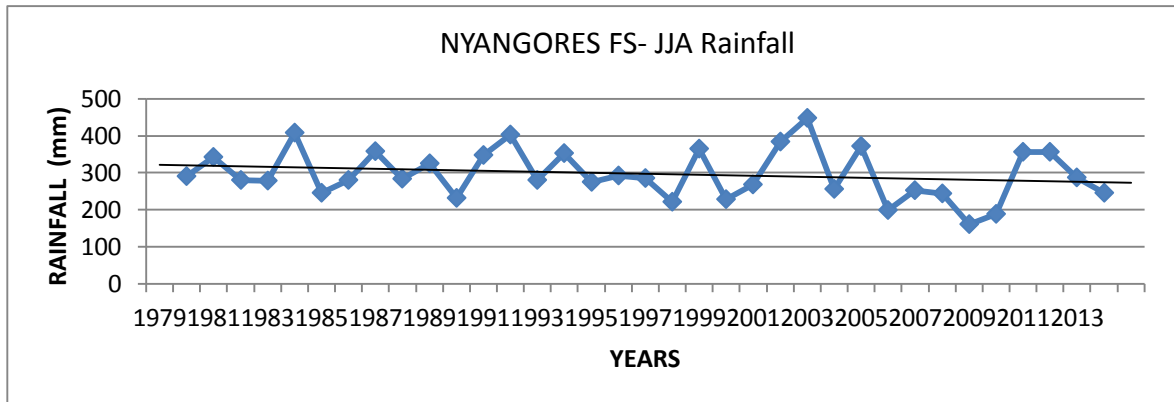
Source: KMS Report 2014

Graph 3: Nyangores FS- JFM Rainfall



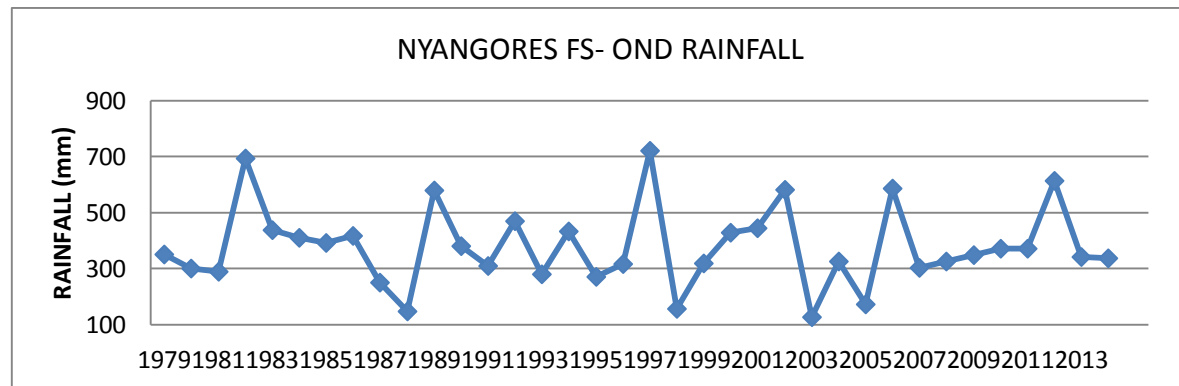
Source: KMS Report 2014

Graph 4: Nyangores FS –JJA Rainfall



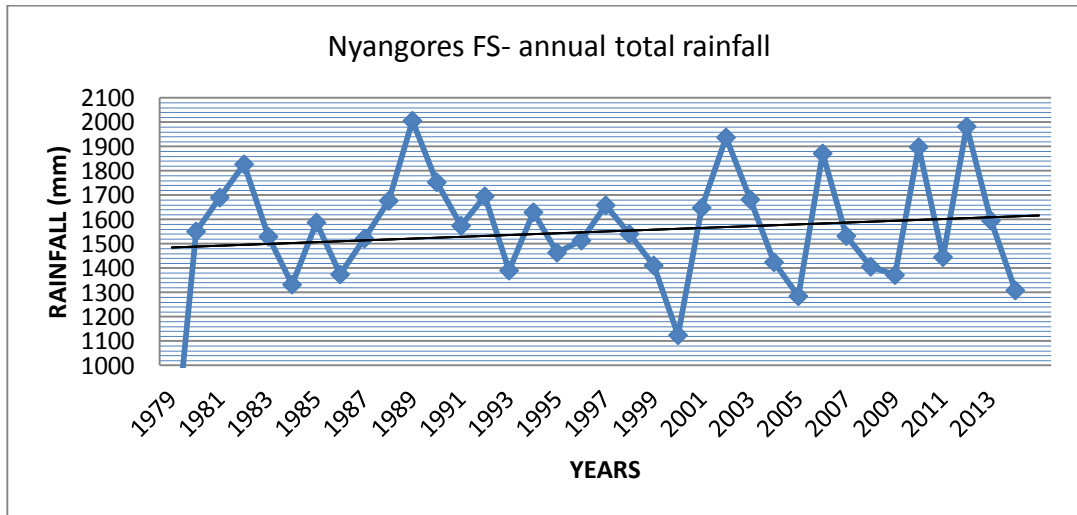
Source: KMS Report 2014

Graph 5: Nyangores FS- OND Rainfall



Source: KMS Report 2014

Graph 6: Nyangores FS –Annual total rainfall



Source: KMS Report 2014

1.17.4 Solid waste management facilities

The County’s major urban centres are Bomet town, Sotik, Silibwet, Sigor, Mogogosiek, Longisa and Chebunyo with several other smaller ones. Solid waste collection and management is still basic. The amount of wastes collected per day range between 5-10 tons. There is no designated dumping site in Bomet town where other management facilities can be established like a landfill, incinerator, sorting and shed.

1.18 Water and Sanitation

1.18.1 Water Resources

The County is well endowed with water resources. Permanent rivers originating from the Mau forest and flowing through the County are Oinab Ng’etunyet, Nyongores, Kipsonoi, Itare, Kiptiget, Chemosit, Amalo and Maramara. Sisei River originates from several swamps in Bomet Central Sub-county and is fast diminishing due to intensified cultivation along its banks and catchment areas. A majority of the population draw water from rivers, water pans and springs. Rain water harvesting is practiced by the households that have corrugated iron roofs. The County government has protected a total of 27 springs since 2013.

1.18.2 Water supply schemes

Bomet Water Company Limited, a Semi-Autonomous Government Agency (SAGA) of the County Government, currently manages nine (9) water supply schemes. These are Itare, Sotik, Bomet,

Longisa, Sigor, Chepalungu (Olbutyo), Kamureito, Ndanai and Sergutiet. Sigor water supply has been upgraded through a joint programme between the County Government and Kenya Red Cross Society (KRCS) to serve a population of 68,000 residents. There are also several community water projects supported mainly by the County Government, national institutions such as Water Service Trust Fund (WSTF) and State Department of Water, and other development partners e.g. African Development Bank (AfDB).

1.18.3 Water sources and access

Access to safe and clean water is still low in the County. Access to piped water is currently at 25percent. Average walking distance to the nearest water point in the county is about 1km. However, this distance varies with the season, source of water and area. During the dry seasons, the lower parts of the county namely Chepalungu and Bomet East sub-counties where the main source of water is from dams and pans, the distance covered to the water point increases considerably to about 5kms.

1.18.4 Water management

Management of water service provision in the County is done through delegated authority by Bomet Water Company Limited. Community water projects are also regulated by the Water Services Regulatory Board (WASREB). Most of the water supply schemes in the County are pumping systems and the cost of power is quite high. To cut down the cost of operation in the schemes, there is need to develop gravity systems in order to eliminate most of the pumping. There is also need to improve on water storage through construction of dams and rain water harvesting by roof catchment especially by institutions such as schools and dispensaries.

1.18.5 Sanitation

The provision of sanitation is a key development intervention – without it, ill-health dominates a life without dignity. The term sanitation in its widest sense covers excreta disposal, sullage and storm water drainage, solid waste management. Sanitation in the County is mainly by use of pit latrines at household level and septic tanks in the institutions and urban centres with access to piped water supplies.

A new sewerage plant funded to a tune of Ksh 135 million by World Bank through Lake Victoria Environmental Management Project (LVEMP II) has been constructed in Bomet town. The sewer

system is designed to convey and treat approximately 750 m³/day of sewage by the year 2022. The waste water collection system consists of approximately 2kms of trunk sewer and approximately 56 manholes. Additionally, about 5kms of sewer network has been completed awaiting commissioning. There is still a need to lay an additional network of about 15kms to cover the entire Bomet town and construct sewerage systems in other towns such as Sotik, Mogogosiek, Longisa and Mulet.

1.19 Health, Access and Nutrition

The county has five sub-counties with four tiers of care, including a County referral hospital, which is still a tier four hospital, three sub-county hospitals, 19 health centres, 107 dispensaries and 39 community units. The County also has one outreach support through the Beyond Zero mobile clinic and one community outreach supported by Tenwek Mission Hospital

Table 15: Health facilities and bed capacity

Sub-County	Population	Total Health Facilities	Primary Health facilities	Hospitals	No. of Beds	No. of Cots	Total Beds and Cots	Hospital Beds per 10,000	Facilities per 10,000
Bomet Central	155,209	21	19	1	320	110	430	21	2
Sotik sub-County	204,404	37	36	1	66	9	75	3	2
Bomet East	155,084	21	20	1	162	6	168	10	2
Konoin sub-County	176,290	36	35	1	104	12	116	6	2
Chepalungu sub-County	200,181	32	31	1	68	0	68	7	2
County	891,168	151	146	5					2

Source: Department of Medical Services and Public Health Bomet County

1.19.2 Health Workforce

Health workforce in Bomet County has not met the World Health Organization (WHO) doctor to patient ratio of 36:100,000, however effort has been made by the county government to bridge the gaps through employment of more doctors. The county has 30 medical officers, 315 nurses and 527 other technical officers.

1.19.2 Morbidity

The most common diseases in the County (All Ages) include: Other diseases of respiratory system, Skin diseases, suspected malaria, Diarrhoea, Eye infections, Arthritis, joint pains etc

Table 16 shows the most prevalent diseases in the county from 2013 to 2017.

Table 16: Morbidity

s/n	2013/2014	%	2014/2015	%	2015/2016	%	2016/2017	%
1	Other diseases of respiratory system	54	Other diseases of respiratory system	51	other diseases of respiratory system	45	upper respiratory tract infections	42
2	Skin diseases	14	Skin diseases	14	skin diseases	18	skin diseases	17
3	Suspected malaria	11	Diarrhoea	9	upper respiratory tract infections	13	Diarrhoea	7.9
4	Diarrhoea	7	Suspected malaria	4	Diarrhoea	9	other dis of respiratory system	6
5	Eye infections	3	Arthritis, joint pains etc.	2	arthritis, joint pains etc.	3	arthritis, joint pains etc.	2
6	Arthritis, joint pains etc	2	road traffic injuries	2	suspected malaria	2	intestinal worms	2
7	Road traffic injuries	2	eye infections	2	Uti	2	other injuries	2
8	Uti	1	Uti	2	eye infections	1	Uti	2
9	Pneumonia	1	Pneumonia	1	road traffic injuries	1	suspected malaria	1
10	Ear infections conditions	1	ear infections conditions	1	pneumonia	1	eye infections	1

Source: Department of Medical Services and Public Health Bomet County

1.19.3 Nutritional Status

The prevalence of stunting and wasting in children under 5 is at 38 percent in the county. Table 17 shows the nutritional status of children under 5.

Table 17: Nutritional status

No	Status	Percentage
1	Children U5 stunted (moderate or severe)	36
2	Children U5 wasted(moderate or severe)	2
3	Children U5 underweight	12
4	Children U5 overweight or obese	4

Source: Department of Medical Services and Public Health Bomet County

1.19.4 Immunization Coverage

Immunization is one of the major consideration in the health sector since it promotes the longevity of life span and reduces child mortality. It is also critical since a healthy population promotes socio economic development in the society. Immunization coverage in the county for children between twelve and eighteen months is 81% which is above national average of 68%.

1.19.5 Maternal Health care

Maternal health care is one of the concerns which have drawn international, national and local attention pushing for improvement in pre and post-natal care.

Table 18 shows maternal health care statistics in the county since the inception of the county government in 2013 to 2017.

Table 18: Mental Health care

County-Bomet	Deliveries conducted by skilled health attendants	Deliveries in health facilities Utilization	WRA receiving FP commodities Coverage	Maternal Deaths	Facility Maternal Mortality Ratio	Low birth weight rate (% live births <2500g)	Fresh still Birth Rate	ANC clients attending at least 4 ANC visits	Neonatal death rate (deaths <28 days old per 1000 live births)
2013/2014	11743	12149	34.1	12	165.2	6.2	2	8613	0
2014/2015	13641	15009	33.4	21	164.4	5.2	3.2	9387	0
2015/2016	16443	16932	42.1	11	88.4	5.3	2.1	9057	0
2016/2017	18299	18776	47.5	52	397.5	5.2	2.6	9268	0

Source: KDHS 2014

1.19.6 Access to Family Planning Services/Contraceptive Prevalence

There is uptake of family planning methods among women of reproductive age (15-49) to approximately 47.5 percent of married women though this percentage remain low compared to the national of 55%.

1.19.7 HIV/AIDS Prevalence rates and related services

HIV/ AIDS is regarded as a national disaster and has negatively impacted on economic growth due to reduced availability of human capital which is critical in economic growth and development.

Table 19 shows the HIV/AIDS Prevalence rates in the county.

Table 19: HIV/AIDS Prevalence rates

Particulars	Number/percentage
Total Population projection (2015)	824,347
HIV adult prevalence (overall)	5.8%
HIV Prevalence among women	8.2%
HIV Prevalence among men	4.9%
Number of adults living with HIV	24,400
Number of children living with HIV	3,589
Total number of people living with HIV	27,989
Percentage of people never tested for HIV by 2009	46%
Percentage of HIV-positive pregnant women who do not deliver in a health facility	84%
% HIV + pregnant mothers receiving preventive ARV's in the county	98.7
Number of eligible HIV clients on ARV's in the county	11212

Source: Kenya HIV Estimates Report, 2014

1.20 Education, Skills, Literacy and Infrastructure

Education should promote social equality and foster a sense of social responsibility within an education system which provides equal educational opportunities for all. It should give all children varied and challenging opportunities for collective and corporate social services irrespective of gender, ability or geographical environment.

The National Education Sector Plan (NESP) captures the spirit of the Constitution of Kenya 2010 in which Articles 43 and 53 provide for education as a basic human right and guarantee free and compulsory basic (preprimary, primary and secondary) education to every eligible child. During the NESP planning period, basic education enrolment is projected to increase from 14.5 million learners in 2013 to about 17.1 million learners by 2018.

1.20.1 Pre-School Education

The County has 1,221 public Early Childhood Development Education Centres (ECDE) with 2,022 teachers employed by both the county government and School Boards of Management (BOMs). The private Centres have 424 teachers and 350 centres managed by individuals' proprietors and Faith based organizations (FBOs). The enrolment as per the current statistics is 53,727 children in public centres and 12,981 children in private ECDE centres. Teacher pupil ratio is currently at 1:58 in public and 1:27 in private centres. The transition and completion rates are at 89% and 95% respectively while retention rate is at 80%.

1.20.2 Primary Education

Free primary education policy has substantially increased school enrollment rates. The success and sustainability depend on teachers' perception, motivation, and proper implementation of the policy in the classroom. as at 2007 population and housing census, primary enrolment was 116,868 in Bomet county. There has been a positive growth in primary education enrolment as follows:-

1.20.3 Primary school population by category

Table 20: Primary School Population

Category	2015	2016	2017
Public	180,248	183,247	210,651
Private	25,449	29,448	33,655
Total	205,679	212,695	418,374
Number of Institutions			
Category	2015	2016	2017
Public	633	648	681
Private	213	240	311
Total	846	888	992

(Source: Ministry of Education, Bomet)

1.20.4 Special Needs Education

The main purpose of education for these learners is to enable them live an independent life. The newly proposed curriculum has left no room for excuses for parents and guardians who will not ensure their children with special needs access education. The curriculum has shone a ray of hope on such children with disabilities by proposing three pathways of special needs that will ensure none of them fails to access education; just like their counterparts going through the mainstream curriculum of 2-6-3-3-3 that seeks to replace 8-4-4, the special needs curriculum is skills oriented. They will be subjected to another four stage programme that will equip them with the requisite skills to be independent by exploiting their talents. According to Kenya National Survey for Persons with Disabilities (2008), approximately 1.2 million children in Kenya live with disability and 30% of this population cannot access education. Such exclusion from education further perpetuates the cycle of poverty and disability. In Bomet county special needs education is provided in special schools, integrated units and in inclusive settings in regular schools. St. Kizito secondary school and Ndanai primary small home for physically impaired children have operational special needs facilities ranging from the classrooms, resource room and dormitories. Establishment and operationalization of special needs facilities is ongoing in 3 special units in regular schools. Table 21 indicates information on enrolment and Special Needs Education teachers;

Table 21: Special Needs Education teachers and Enrolment

Special School Name	POPULATION			SNE TEACHERS
	BOYS	GIRLS	TOTAL	
Saseta Primary Special Unit	7	10	17	2
Bomet Township Primary Special Unit	32	28	60	2
Ndanai Primary Special School	38	42	80	4
St.Kizito Girls' Secondary School (special school)	-	110	110	8
korara special school	70	58	128	5

Source: Ministry of Education, Bomet

1.20.5 Secondary Education

Secondary education in Bomet county has been through enormous growth and transformation in terms of quality. Table 22 shows secondary school population statistics by category;

Table 22: Category and Number of Institutions

Category	2015	2016	2017
Public	62,884	57,497	68,208
Private	1,455	1,589	1,753
Total	64,339	59,086	123,425
Number of Institutions			
Category	2015	2016	2017
Public	252	257	262
Private	8	8	9
Total	260	265	271

Source: Ministry of Education

Table 23: Secondary School Enrolment by Class, Sex and Sub-County, 2014*

Sub-County	Form one		Form Two		Form Three		Form Four		Grand Total		Total
	Boys	Girls	Boys	Girls	Boys	Girls	Boys	Girls	Boys	Girls	
Bomet	2,707	2,436	2,573	2,190	2,252	1,686	2,135	1,556	9,667	7,868	17,535
Chepalungu	1,669	1,722	1,715	1,609	1,562	1,265	1,247	1,066	6,193	5,662	11,855
Konoin	1,346	1,275	1,068	977	946	866	756	643	4,116	3,761	7,877
Sotik	2,282	2,195	2,232	2,227	1,921	1,643	1,495	989	7,930	7,054	14,984
Total	8,004	7,628	7,588	7,003	6,681	5,460	5,633	4,254	27,906	24,345	52,251

Source: Ministry of Education, Science and Technology, Bomet County

**Provisional*

1.20.6 Adult and continuing education

Table 24: Adult Education Centres by Sub-County, 2013 -2014

Sub-County	2013	2014*
Chepalungu	22	28
Bomet	32	32
Konoin	31	30
Sotik	30	30
Total	115	120

Source: Ministry of Education Science and Technology, Bomet County

**Provisional*

Table 25: Adult Education Enrolment by Sex and Sub-County, 2013 -2014

Sub County	2013		2014*	
	Male	Female	Male	Female
Chepalung	86	502	86	557
Bomet East	128	67	105	38
Konoin	261	526	254	486
Sotik	296	645	284	605
Total	771	1,740	729	1,686

Source: Ministry of Education Science and Technology, Bomet County

**Provisional*

1.20.8 Technical, vocational education and Training

The County Government inherited 17 Vocational Training Centres(VTCs) from the National government which have increased to 30. The enrollment has increased over the years to 1,872 trainees. The VTCs are distributed across the 5 Sub counties i.e. Sotik has 8, Bomet East 4, Bomet Central 5, Cheplaungu 5 and Konoin 8. There are a total of 195 instructors in all the VTCs. The transition rate stands at 55 percent with completion rate at 65 percent . The current retention rate is at 50percent.

1.21 Sports, Culture and Creative Arts

1.21.1 Museums, Heritage and Cultural Sites

The county government has not established museums and cultural sites but funds have been set aside during the plan period to set up the facilities. The local residents will also be involved in identification of the artifacts.

1.21.2 Talent academies

Land has been identified in Tegat (Kembu Ward) for construction of talent academy and funds have been set aside to start the facilities during the plan period.

1.21.3 Sport Facilities

Construction of an international sport facility (Bomet IAAF) has been started and it is 70 per cent complete as at the end of the last plan period, 2017. The project would be completed during the plan period 2018-2022. This will help in identification and nurturing of talents in the county.

1.21.4 Library/Information documentation centres/Citizen service Centres.

The County government is in the process of Setting up community-based libraries with ICT centres in every sub-county with a major facility in Bomet town.

1.22 Community Organizations/Non-State Actors

1.22.1 Cooperative Societies

Bomet County has a total of 527 registered cooperatives societies with an approximate of over 180,000 memberships.

1.22.2 Public Benefits Organizations (PBOs)

The county is keen on its development agenda and hence involvement of the various public benefits organisations as stakeholders in policy development and implementation.

1.22.3 Development Partners

The county government is collaboration with several development partners such as USAID FIRM, USAID AHADI, AFRICAN LEAD, Kenya Agricultural and Livestock Research Organization (KALRO), KAGRC, Kenya Veterinary and Vaccine Production Institute (KEVEVAPI), KDFP/CLOBAL COMMUNITIES, World Bank, AfDB, World Wide Fund for Nature (WWF), Kenya Red Cross Society (KRCS) to enhance development and service delivery.

1.22.4 Youth Empowerment and social inclusion

Most of the youth in the county remain formally unemployed and the county government has taken the initiative to empower them in productive activities. There are three youth empowerment centres in the county located in Konoin, Sotik and Bomet East Sub-counties, with over 2,229 registered youth groups and most of them are benefiting from government funds such the Youth Enterprise Fund and HIV/AIDS funds while others undertake business ventures.

1.23 Security, Law and Order

The 2000 United Nations Millennium Declaration emphasized peace and security as prerequisites for poverty reduction. Security in Bomet County has been interpreted in a variety of ways: as individual, human and state security. Security and development are inextricably linked. Development has been linked to security through the concept of human security. The relationship can be complex: lagging development can lead to grievance, and conflict can threaten development.

Bomet County lies within a serene and secure border with minimal clashes along the Borabu in the past. The county has in the past work with all the arms of government in ensuring peaceful co-existence with neighboring communities through peace meetings, awareness campaign and faith-based meetings.

Number per Sub County						
Subject	Bomet East	Bomet Central	Sotik	Chepalungu	Konoin	
1.	Number of police stations& post per sub-county	1	1	1	1	1
2.	Types, Trends and crime prone areas	Assault	Stealing and burglary	murder	Rape and Defilement	Other forms of crimes.
3.	Types and number of courts	-	1	1	-	-
4.	Prisons and Probation services	-	1	1	-	-
5.	Number of public prosecution offices	1	-	1	-	-
6.	Number of prosecutions over the years	1153		850		
7.	Community policing activities	Giving information to the police	Participating in Baraza	Participating in peace meetings	Others	-
8.	Number of Orphans and Vulnerable children	17	13	7	9	19

1.24 Social Protection

1.24.1 Number of Orphans and Vulnerable Children's (OVCs)

The county government has been complementing the work of the national government on taking care of the OVCs. The county government aims at protecting children from abuse, neglect and discrimination in accordance with the children's Act, 2001 and the education Act, 2012. The Department of Children in the County has so far registered 6,337 households with approximately 18,000 OVCs. In addition, the department has disbursed presidential bursary to 511 total orphan students.

1.24.2 Cases of Street Children

There are minimal cases of street children in the County. The only known cases are two children who have been rehabilitated and one is in Kakamega Approved School while the other is in Kericho Approved School.

1.24.3 Child Care Facilities and Institutions by sub Counties

The county government is mandated to protect children from abuse, neglect and discrimination in accordance with the legislations. In fulfilling this mandate, the county government supports charitable children institutions and special needs institutions that are listed below:

Table 26: Child care facilities and institutions

S/No	Institution Name	Sub County
a. Charitable Children Institutions		
1	Umoja children's home	Bomet central
2	Kenduiywo children's home	Bomet East
3	Laura/mosop children's home	Sotik
4	Chongenwo children's home	Konoin
5	AIC mogogosiek baby home	Konoin
6	Davila children's home	Bomet central
7	Kitoben children's home	Bomet central
8	Bosto children's home	Konoin
9	Saseta children's home	Konoin
10	Chebaraa children's home	Chepalungu
b. Special Needs Institutions		
1	Bomet primary and special unit for the physically challenged	Bomet Central
2	Korara special school for the blind	Bomet East
3	Korara day secondary	Bomet East
4	Kapkesosio primary and special unit for the blind	Chepalungu
5	Kiriba day secondary	Chepalungu
6	Ndanai small home for the physically challenged	Sotik
7	Kipngosos special needs inst	Sotik
8	St kizito girls for the deaf	Sotik
9	St Augustine special unit and rehabilitation for the physically challenged	Sotik
10	Tegat primary and special unit for the basically handicapped	Bomet East

1.24.4 Social Net Programmes in the County

The social protection programme which targeted persons of age 70 years and above and also persons with severe disability was started following the enactment of the Bomet County Support

for the needy Act, 2014. The programme entailed cash transfers to the elderly persons and persons with disabilities and also payment of National Hospital Insurance Fund (NHIF) for the elderly to cater for their medical cover. The programme ran for the two financial years from inception where approximately 15,000 persons aged 70 and above benefited.

CHAPTER TWO
LINKAGES WITH VISION 2030 AND OTHER PLANS

2.1 Overview

This chapter provides the linkage of the CIDP with Kenya Vision 2030, the National Spatial Plan (2015-2045), the third Medium Term Plan, County Sectoral Plans, Sustainable Development Goals (SDGs), AU Agenda 2063, the Constitution of Kenya 2010 and other legal frameworks.

2.2 Linkage of the CIDP with Kenya Vision 2030, third Medium Term Plan and other Plans, Policies and Strategies

2.2.1 Linkage of the CIDP with Kenya Vision 2030

Vision 2030 is the long term development strategy for Kenya. The Vision aims to transform Kenya into a modern globally competitive middle income country providing a high quality of life to all its citizens. The Kenya Vision 2030 is anchored on three key pillars:

a) The Economic Pillar

This pillar aims to achieve an average Gross Domestic Product (GDP) growth rate of an average of 10% per annum beginning in the year 2012 and sustaining the same till 2030. The key sectors in this pillar include: tourism, agriculture and livestock, manufacturing, wholesale and retail trade, Business Process Outsourcing (BPO) and financial services. Bomet County has established a statistical unit which will collaborate with KNBS to collect and analyse data for purposes of economic projections and decision making processes. The county recognizes the role that Agribusiness plays in food security and income generation, therefore it will promote sustainable agriculture and value addition to enhance incomes. The County will also develop and market the identified tourist sites with a view to attracting both local and foreign tourists. Collaboration with neighbouring counties to promote the region's tourism circuit will be enhanced. On the manufacturing front, the county government will promote the MSMEs incubation and support that will ensure full take-off and sustainability. The County will give highest priority to infrastructure development to ensure that the main economic pillar projects are implemented. This is expected to contribute towards achievement of vision 2030 at the devolved level.

b) The Social Pillar

The pillar seeks to build a just and cohesive society with social equity in a clean and secure environment. This will ensure that there is a just, stable and predictable result-oriented system, whose performance is based on measurable outcomes, giving accountability to the citizens a priority. The County has a clear vision on welfare support for the PWDs and vulnerable groups, provision of Early Childhood Education, water and healthcare. In addition, the county seeks to nurture sport talents, empower youth and preserve culture.

c) The Political Pillar

The pillar aims at realizing a democratic political system founded on issue-based politics that respect the rule of law and protects the fundamental rights and freedoms of every individual in the Kenyan society. The County is dedicated towards undertaking development projects through a participatory form of governance that engages with the community in decision making, prioritization of projects and actual implementation, monitoring and evaluation of projects. This is well guided by the Constitution and other legal provisions such as the Public Finance Management Act, (PFMA) 2012 and County Government Act, 2012.

2.2.2 Linkage with MTP III

The County Government of Bomet linked her vision with priority areas outlined in the draft MTP III (2018-2022) which include key infrastructure projects such as the 5,000 MW project and the Roads; 10,000 programme comprising of Low Volume Sealed 13 Roads and the Road Annuity Programme, policies, programmes and projects aimed at meeting the Sustainable Development Goals (SDG) targets. The county is implementing the Vision 2030 flagship projects, strategies to increase domestic savings and investment (including Foreign Direct Investments), emphasis on structural transformation of the economy in terms of increasing the share of manufacturing and industrial sectors and increasing the share of exports to GDP. In addition, priority will be accorded to development of the Blue Economy utilizing our fisheries resources in the county.

2.2.3 Linkage with Governor's Manifesto

The vision of the Governor's manifesto is to transform Bomet into an economic powerhouse in the south Rift region and beyond. In order to deliver on the vision, the county government will focus on the following seven pillars:

Pillar 1: Agriculture and Poverty Reduction: Under this pillar, the government will develop policies that prioritize economic opportunities to reduce poverty across the county leveraging the strengths of productive land and hardworking people of Bomet. The key focus will be on Tea which is being grown in 18 of the 25 wards in the county. The government will partner with KTDA and factory management to ensure improved roads network for easy delivery. On dairy and livestock farming, the county government will enhance extension services, ensure markets for produce and establish model farms for training of crops and animal husbandry. Further, the government shall establish storage and sorting facilities for agricultural produce. Value chains to promote agribusiness and horticulture development shall also be established.

Pillar 2: Water for all: The government shall endeavor to solve perennial water problems. The county has various water schemes and community water projects that face governance challenges and solutions lie in rehabilitation, modernization and proper management. The government shall work closely with the national government and other development partners to enhance access to clean water through development and completion of various water projects and distribute water to public institutions and markets. Further the government will seek to increase access to water for productive use through irrigation, dams and water pan projects.

Pillar 3: Roads and Infrastructure: Poor road network and other infrastructure remain the key challenge in the county, inhibiting investments and other socio economic activities. During the plan period, the county government will partner with the national government to tarmac at least 100km of roads in the county, grade and murrum at least 20 kms of roads per ward annually, construct bridges and provide building standards for all commercial and public buildings. The county shall also enhance collaboration with national government to increase access to power as well as initiating clean energy programs. In addition, the government shall develop a master plan for all the major towns and urban centers in the county.

Pillar 4: Primary and Maternal Healthcare: The health sector in the county is faced with challenges that include inadequate infrastructural development, inconsistent supply of pharmaceutical and non-pharmaceutical commodities, high disease burden, inadequate primary and maternal health care services and shortage of skilled health workforce.

The county government will focus on developing a strong health system by ensuring there is at least one dispensary per sub-location and one health centre per ward with improved maternal and child care services and enhanced drugs storage and distribution. Further the county government will focus on disease surveillance and strengthen health promotion and disease prevention. Shortage of manpower will be addressed by, identifying, recruiting, training and supporting Community Health Extension Workers and Community Health Volunteers.

Pillar 5: Education: With low literacy levels and high unemployment rates in the county, there is need to create a well skilled and competent workforce ready to pursue employment or venture in entrepreneurship. The county is determined to improve human capital development through supporting the education sector. Under Early Childhood Development, establish well equipped modern learning ECD centres in every public primary school. Primary to Secondary school transition has been low and the county government seeks to address this through creating an education fund to cater for unprivileged students who are admitted to secondary schools and drop out due to lack of school fees. A revolving fund will be established for students in technical training institutions, colleges and universities to finance their fees. The county government shall also commit herself in establishing, equipping and expanding the existing training institutes in the County to enhance basic training for artisans.

Pillar 6: Youth, Women and Persons with Disabilities: The youth, women, Persons with Disabilities (PWDs) and the elderly form the affirmative group which has been marginalized due to inadequate opportunities for economic empowerment. The county government seeks to empower them through capacity building and ensuring that they access 30% of all government procurement opportunities (AGPO) in the county in line with the national government legislation. The government will also establish a revolving fund for the PWDs to enhance access to finances and provide adequate support for the elderly persons. Limited sports programmes and activities for the youth will be addressed by establishing a talent academy for sports and arts. The county government will also endeavor to develop policy legislation and regulation on children and vulnerable groups.

Pillar 7: Good Governance, Accountability and Inclusivity: Bomet County has faced governance challenges such as uncoordinated public participation and stakeholder engagement, unequitable distribution of public resources, unfairness in recruitment and promotions and

misappropriation of public funds. The county government will bring on board all stakeholders in policy development, budgeting and implementation.

2.2.4. Cross cutting projects and programmes involving the county and other neighboring counties

2.2.4.1 Mara River Conservation

The Mara ecosystem covers a total area of 13,750 km². It is a shared ecosystem between Kenya and Tanzania with Kenya having a greater responsibility in determining the future of this basin, largely because 65% of the basin including its headwaters are in Kenya's Mau Escarpment and Loita Hills. The ecosystem is one of the most important socio-economic and biodiversity conservation areas in Kenya accounting for over 45% of Kenya's wildlife based tourism returns with the world famous Masai Mara National Reserve. The population is cosmopolitan within the catchment with activities revolving around pastoralism, tea plantation, horticulture, tourism and commercial activities. In the upper and more rural areas of the catchment, the communities engage in small-scale agriculture, commercial tea production, fresh produce horticulture, dairy farming and pastoralism while in the lower region its predominantly wildlife, pastoralism and large scale commercial agriculture. The Mara River, the lifeline of the basin is 395 km long and originates from the Mau Complex draining into Lake Victoria, part of the Nile River basin.

Despite its importance, the Mara ecosystem currently exhibits the impacts of unsustainable land use, environmental degradation, and high poverty levels and diminished livelihood options that are linked to poor land use practices and their socio-economic drivers. The land use is dictated by the varied climatic conditions and livelihood security options that diminishes in the lower arid parts, while small parcel size, wrong crop choices, expensive inputs and poor marketing constrain output in the higher altitude areas. The high population growth and settlement in ecologically sensitive hotspots have led to unsustainable exploitation of natural resources, precipitating environmental degradation that further amplifies poverty, intensifying ecosystem resource stripping.

This County Integrated Development Plan (2018-2022) recognizes that the Mara River Basin goes beyond administrative boundaries and the three counties have a responsibility of identifying and implementing viable cross-border socio-economic programmes and project activities.

The key priorities for the partner counties include the following:-

- a. Development of policies and strategies for economic implementation;
- b. Inventorying and mapping of natural resources within the basin;
- c. Environmental protection, regulation and coordination;
- d. Water catchment area conservation, control and protection; and
- e. Coordination of climate change affairs within the basin.

2.2.4.2. Mau Forest Conservation

Mau forest in the Rift Valley region of Kenya is the largest indigenous montane forest in east Africa. The Mau forest complex has an area of 273,300 hectares (675,000 acres) and is shared by four counties namely:- Narok, Bomet, Kericho and Nakuru. The forest area has some of the highest rainfall rates in Kenya. Mau Forest is the largest drainage basin in Kenya. Numerous rivers originate from the forest, including Southern Ewaso Ng'iro, Sondu River, Mara River and Njoro River. These rivers feed Lake Victoria, Lake Nakuru and Lake Natron. Western slopes of the Mau Escarpment are covered by Mau Forest.

The mau forest is a trans-boundary natural resource which faces numerous challenges key among which are illegal logging and encroachment which has resulted in a lot of degradation. The riparian communities together with the stakeholders and the four county governments need to come together to conserve this important water tower.

The four county governments need to jointly do the following;

- a. Come up with a common vision for conservation of the water tower
- b. Undertake with other stakeholders resource assessment to determine the health of the ecosystem
- c. Develop programmes, projects and activities aimed at restoring the health and resilience of the ecosystem.
- d. Develop and implement alternative livelihood programmes for the riparian communities.

2.2.4.3 Climate SMART Agriculture Project

The project is being implemented by Kenyan government in 24 Counties including Bomet with support from the World Bank group. The objective of the project is to increase agricultural productivity and build resilience to climate change risk in the targeted smallholder farming and pastoral communities in Kenya.

2.2.4.4 Lake Region Economic Block (LREB)

Thirteen Counties from Nyanza, Western and South Rift came together to form the LREB. The County is a member of the regional economic block with an objective to derive mutual benefits. Some of the key benefits for the formation of the economic block are: access to new and expanded markets, economies of scale e.g. large labour force, comparative county strengths, youth – the demographic dividend, shared resources i.e. Lake Victoria, River Yala, River Nzoia and Mt. Elgon and shared values i.e. economic growth as a vital development imperative to support the ailing social sectors such as education and health.

2.2.5 Linkages with Sectoral Plans, Urban and City Plans within the County

The County Government Act, 2012 establishes development plans to guide, harmonize and facilitate development. Section 107 of the Act provides for the formulation of CIDP, Sectoral Plans, County Spatial Plan and Cities and Urban Areas Plans. Section 109 (1) further provides for County Sectoral Plans as component parts of the County Integrated Development Plan. These sectoral plans are programme based and provides basis for budgeting and performance management which are reviewed every five years and updated annually.

The second generation CIDP will inform the development of Annual Development Plans (ADPs) for the next five years, ten (10) years Sectoral Plans, five years departmental strategic plans and other county policies. The CIDP will also be linked to the County Spatial Plan which has been structured to conform to the proposals of the National Spatial Plan.

2.2.6 Integration of Sustainable Development Goals (SDGs)

In September 2015 in the United Nations General Assembly (UNGA) member countries adopted the Agenda 2030 for sustainable development and its 17 goals. As part of implementing the SDGs, the government of Kenya published and launched its Road Map to achieving SDGs. The Road Map envisages a partnership with all stakeholders as well as building capacity for devolved governments to implement the SDGs.

The domestication and integration of the SDGs are imbedded in MTPs and CIDPs. The policies, programmes and projects outlined in the CIDP are aligned with the objectives of all of the 17 goals.

i. Administration, ICT and Public Service

The sector has identified SDG Goal 17: Strengthen the means of implementation and revitalize the global partnership for sustainable development. SDG 5: Achieve gender equality and empower all women and girls. The sector intends to achieve this goal through proper coordination of other sectors and development partners to enhance full realization of SDGs identified to be integrated while executing their mandates.

ii. Finance and Economic Planning

Finance and Economic Planning sector has identified the following SDGs relevant to her mandate: Goal 1: End poverty in all its form everywhere; Goal 5: Achieve gender equality and empower all women and girls; Goal 8: Promote sustainable economic growth, full and productive employment and decent work for all; and Goal 17: Strengthen the means of implementation and revitalize the global partnership for sustainable development. The sector intends to achieve these goals by:

- Ensuring equity distribution of the available resources and with emphasis on programmes and projects that have high impact on reducing poverty;
- Implementing procurement procedures and regulations taking into account youth and gender considerations;
- Proper planning and allocation of resources, promote policies that encourage entrepreneurship and job creation to stimulate sustainable economic growth; and
- Strengthening partnership and resource mobilization strategies to address resource limitation.

iii. Medical Services and Public Health

The sector has identified the following two SDGs as relevant to the department's mandate; Goal 2: End hunger, achieve food security and improved nutrition and promote sustainable agriculture; and Goal 3: Ensure healthy lives and promote well-being for all ages. The sector will carry out sensitization continually in service delivery points at community levels, during health days and other available public forums. The SDGs have been mainstreamed in several policy documents such as breastfeeding policy, reproductive health policy and public health policy. The sector will work towards fulfilling the targets for SDGs Goal 2, Goal 3 and Goal 5

through the following programs: maternal and child health services, communicable and non-communicable disease prevention and control, curative services and improved infrastructure to enhance health service delivery. The sector is also determined to initiate for policies which will ensure everyone in the county has access to sufficient and nutritious food all the year round.

iv. Water and Environment

The SDGs identified which are relevant to Water and Environment sector are: Goal 6: Ensure availability and sustainable management of water and sanitation for all. The county commits to meeting the targets under this goal through protecting wetlands and rivers, and acquiring water-treatment technologies; Goal 12: Ensure sustainable consumption and production patterns. The county shall leverage on this goal in ensuring that cleaner production mechanisms are adopted and promote the principle of 3Rs (Reduction, Reuse and Recycle) to reduce production of wastes; and Goal 13: Take urgent action to combat climate change and its impacts. To achieve this goal, the county will strive to;

- Strengthen resilience and adaptive capacity to climate related hazards and natural disasters;
- Integrate climate change measures into county policies, strategies and planning; and
- Improve education, awareness raising and human and institutional capacity on climate change mitigation, adaptation, impact reduction, and early warning.

Goal 15: Protect, restore and promote sustainable use of terrestrial ecosystems, sustainably manage forests, combat desertification and halt and reverse land degradation and halt biodiversity loss. A large percentage of the county is terrestrial with the biodiversity thereon facing threats due to land degradation as a result of increasing population. The county is committed to conserve and restore the use of ecosystems such as forests, dryland and mountains. On Goal 17: Strengthen the means of implementation and revitalize the global partnership for sustainable development. The county is committed to developing multi-stakeholder partnerships to share knowledge, expertise, technology and financial support to achieve the SDGs. The county will also pursue the Public-Private Partnerships (PPPs) to foster these achievements.

v. Agriculture, Livestock and Cooperatives

The sector has identified several relevant goals that are linked to the sectors mandate which include: Goal 1: End poverty in all its forms everywhere, Goal 2: End hunger, achieve food security and improved nutrition and promote sustainable agriculture, Goal 8: Promote sustainable economic growth, full and productive employment and decent work for all, Goal 9: Build resilient infrastructure, promote inclusive and sustainable industrialization and foster innovation, and Goal 12: Ensure sustainable consumption and production patterns. The sector will work towards attaining these goals through the following initiatives:

- Enhancing irrigation, agricultural mechanization and extension services.
- Conserving soil and water.
- Continuous monitoring, surveillance and management of crop and livestock pests and diseases.
- Promoting research and training.
- Enhancing animal breeding program.
- Promoting product safety and quality assurance.
- Marketing and branding.
- Developing market infrastructure and information system.
- Promoting value addition.
- Promoting the development of an enterprise fund to support women and youth to access credit through revolving funds.
- Capacity building cooperative Board of Directors and staff to strengthen management in the cooperatives.

vi. Education and Vocational Training

This sector has identified two goals relevant to its mandate which are; Goal 1: End poverty in all its forms everywhere and Goal 4: Ensure inclusive and equitable quality education and promote lifelong learning opportunities for all are relevant to the mandate of the sector. The sector will seek to achieve these goals by:

- Investing in early education years of a child to promote social equity and economic empowerment.
- Strengthening technical courses offered at Vocational Training Centres (VTCs) to offer quality and affordable training to enhance job creation, technological and industrial development within the county.

vii. Lands, Housing and Urban Planning

The sector has identified Goal 11: To make cities and human settlements inclusive, safe, resilient and sustainable. The sector will make urban centre's sustainable for all through ensuring that all plans and policies are aligned to the aspirations of the goal.

viii. Roads, Public Works and Transport

The sector identified Goal 9: Build resilient infrastructure, promote inclusive and sustainable industrialization and foster innovation and Goal 11: Make cities and human settlements inclusive, safe, resilient and sustainable, as relevant to its mandate. These goals shall be realized through:

- Exploring new technologies on road construction and building that minimize exhaustion of natural resources i.e. use of low volume seals in roads, design of building with low energy consumption rates i.e. solar power technology and steel structures to replace timber.
- Continuous monitoring and evaluation during formulation, design, implementation and use of the structures.
- Ensuring the road network being constructed has all the components to minimize continuous maintenance i.e. drainage structures –culverts, scour checks, gabions and drifts.
- Construction of material testing lab to ascertain workmanship.
- Encouraging and supporting research in the field of building and road construction.
- Inculcate performance contracting in implementation of works.

ix. Gender, Youth, Social Service, and Sports

The sector has identified the following 3 goals that are relevant to her mandate: Goal 1: End poverty in all its forms everywhere; Goal 5: Achieve gender equality and empower all women and girls; and Goal 16: Promote peaceful and inclusive societies for sustainable development, provide access to justice for all and built effective, accountable and inclusive institutions at all levels. The sector will strive to realize these goals through:

- Provision of stipend and material support to Persons With Disabilities (PWDs) and children with special needs.
- Championing for equal employment opportunities to both sexes (gender empowerment).
- Advocating for equity in property possession and ownership.
- Provision of equal education opportunities to both boys and girls with a view to achieving gender parity.
- Involving all communities in cohesive peace building forums along volatile boundaries.

x. Trade, Industry and Tourism

The sector has identified the following SDGs relevant to her mandate, Goal 9: Build resilient infrastructure, promote inclusive and sustainable industrialization and foster innovation and Goal 12: Ensure sustainable consumption and production patterns. The sector will work towards attaining these goals through bridging the digital divide, promoting sustainable industries, and investing in scientific research and innovation to facilitate sustainable development and manage our natural resources more efficiently and dispose toxic waste better.

CHAPTER THREE
REVIEW OF IMPLEMENTATION OF THE PREVIOUS CIDP

3.1 Introduction

This chapter provides a review of implementation of the previous CIDP. The review covers key achievements that were realized in the implementation of programmes and projects. The chapter further analyses county revenue streams and expenditures by sector. In addition, it presents the challenges faced during the implementation of previous CIDP and lessons learnt.

3.2 Status of Implementation of the Previous CIDP

3.2.1 Analysis of the County Own Revenue Streams

An analysis of the county own revenue for the financial years 2013/14 to 2016/17 is presented in table 3.1.

Table 3.1: County Own Revenue (Kshs.)

FINANCIAL YEAR	TARGET REVENUE(T)	ACTUAL REVENUE(A)	VARIANCE(A-T)	VARIANCE %
2013/2014	235,948,424	200,950,000	(34,998,424)	(15)
2014/2015	239,050,000	206,600,000	(32,450,000)	(14)
2015/2016	188,826,879	166,987,287	(21,839,592)	(12)
2016/2017	274,724,578	236,697,037	(38,027,541)	(14)
TOTAL	938,549,881	811,234,324	(127,315,557)	(14)

Source: County Treasury (2017)

In the financial year (FY) 2013/14 the county government raised Kshs. 200.9M against a target of Kshs. 235.9M as shown in table 3.1. The County Government faces the challenge of collecting property rates to date which has affected collection since 2013/14 FY. In the financial year 2014/2015, the county government did not meet the target revenue but it improved on the actual revenue collected compared to the financial year 2013/14. The collection of property rates and business permits in the 2015/2016 FY was negatively affected by delay in approval of finance bill. The closure of Sotik bus park and Mulet slaughter house also affected negatively revenue collection in the same financial year. Revenue collection in the 2016/2017 FY rose to Kshs. 236M from 166M in the 2015/2016 FY. This was attributed to *ad valorem* receipts from Agricultural, Fisheries and Food Authority of Kshs. 67M meant for infrastructure in tea growing areas. Generally, there was a 16.5% growth in own revenue collection in the financial years 2013/14 - 2016/17. Table 3.2 presents the breakdown of county own revenue by source.

Table 3.2: County Own Revenue (Kshs.) by source

NO.	SOURCE	2013/2014	2014/2015	2015/2016	2016/2017	TOTAL	TARGET 2017/2018
1	Property Rates	10,860,570	15,022,716	9,275,843	6,303,554	41,462,683	10,940,335
2	Business Permits	40,947,591	39,801,675	27,350,252	20,929,132	129,028,650	38,998,650
3	Cess Collections	3,137,266	3,933,240	4,243,031	5,226,108	16,539,645	4,805,550
4	Markets & Slaughter Fees	11,206,718	13,834,625	11,668,305	10,683,065	47,392,713	14,412,793
5	Rental Income	3,037,738	3,527,411	3,675,959	1,733,384	11,974,492	2,538,689
6	Parking Charges	14,103,801	13,786,715	12,301,750	11,131,850	51,324,116	14,347,431
7	Others	22,441,015	18,844,186	18,398,232	17,301,778	76,985,211	12,512,470
8	Hosp/Disp/Health Centres	27,090,085	50,974,182	39,723,940	47,545,363	165,333,570	51,143,000
9	Water Revenue	7,040,325	2,944,279	-	-	9,984,604	-
10	Multi Nationals	49,140,307	35,116,284	27,779,361	30,209,021	142,244,973	31,033,266
11	Embomos Tea Farm	11,944,584	8,814,687	12,570,614	18,618,773	51,948,658	19,478,981
12	Agri, Fisheries & Food Auth	-	-	-	67,015,009	67,015,009	-
	TOTAL	200,950,000	206,600,000	166,987,287	236,697,037	811,234,324	200,211,165

Source: County Treasury (2017)

Over the financial years 2013/14 to 2016/17, the three main sources of own revenues are: health facilities, multi-nationals and business permits. However, revenues from business permits have declined over the same period. This was attributed to: categorization of towns in the finance bill 2015 which led to a reduction of rates in towns rated as class B and C, and delay in the approval of finance bill in the FY 2015/16 and 2016/17. The same issues affected the collection of property rates. Revenues from Embomos tea farm improved due to increase in acreage of the tea plantation as well as adoption of improved quality tea in the farm.

County Total Revenue

County total revenue increased from Kshs. 3.57 Billion in 2013/2014 FY to Kshs. 5.587 billion in FY 2016/2017 representing 46% increase. In th FY 2016/17, actual revenues exceeded the target by 1.0%. In total, the County Government received a total of Kshs.18 B in the financial years 2013/14-2016/17 compared to a target of Kshs. 19.1 B as shown in table 3.3.

Table 3.3: County Total Revenue

FINANCIAL YEAR	TARGET REVENUE(T)	ACTUAL REVENUE(A)	VARIANCE(A-T)	VARIANCE (%)
2013/2014	3,799,948,424	3,570,024,283	(229,924,141)	(6.1)
2014/2015	4,510,469,996	4,493,591,179	(16,878,817)	(0.4)
2015/2016	5,170,956,630	5,053,864,640	(117,091,990)	(2.3)
2016/2017	5,582,950,295	5,587,916,160	4,965,865	0.1
TOTAL	19,064,325,345	18,705,396,262	(358,929,083)	(1.9)

Source: County Treasury (2017)

The county total revenue for the FY 2013/14 was Kshs. 3.8B. This comprised of Kshs. 3.236B from equitable share, Kshs. 211.1M from own sources and Kshs. 122M from commitments brought forward as shown in table 3.4. The county total revenue increased to Kshs. 4.51B in FY 2014/15. Further increments saw the county total revenue stand at Ksh. 5.17B and 5.582B in the FYs 2015/16 and 2016/17 respectively.

Table 3.4: County Total Revenue (Kshs.) by source

N o.	REVENUE SOURCE	2013/2014	2014/2015	2015/2016	2016/2017	TARGET 2017/2018
1	Own Revenue	211,186,248	205,971,892	166,987,287	236,697,037	200,211,165
2	Government Funding	3,236,838,035	4,123,082,261	4,706,893,298	5,078,797,925	5,254,800,000
3	Commitments b/f	122,000,000	151,967,026	42,497,607	39,132,236	279,352,703
4	HSSF Danida		12,570,000	17,620,000	8,810,000	21,064,189
5	CA- Fuel Levy Fund			59,793,199	78,035,696	200,546,244
6	CA- Maternal Health Care			43,192,500	84,677,500	-
7	CA-User Fees foregone			16,880,750	14,191,766	16,713,356
8	CA- Other Loans and grants					34,476,134
9	CA- Development of Youth polytechnics					45,149,112
10	CA - KDSP (level 1 + FY2016/17 allocation)					41,921,669
11	CA- World Bank for transforming Health System Universal Care Project					86,405,580
12	CA- Leasing of Medical Equipment				-	95,744,681
13	Others(Medical Staff remuneration)				47,574,000	-
	TOTAL	3,570,024,283	4,493,591,179	5,053,864,640	5,587,916,160	6,276,384,833

Source: County Treasury (2017)

3.2.2 County Expenditure Analysis by Economic Classification

The county government expenditure rose from Kshs. 3.55B in 2013/14 to Kshs 5.297B in the FY 2016/17. Recurrent expenditure increased from 52% to 72% between the FY 2013/14 and 2016/17. Recurrent expenditure went up to 72% in the FY 2016/17 due to reclassification of

some budget items from development to recurrent expenditure. In the FY 2017/18, recurrent expenditure is expected to go down to 69% due to compliance with wage bill regulation.

Development expenditure reduced from 48% in the FY 2013/14 to 28% in the FY 2016/17. The County expects to increase development expenditure in 2017/18 to 31%. In total, the County spent a total of Kshs 18.2 B for recurrent and development expenditures during FY's 2013/14 to 2016/17.

Table 3.5: Expenditure Analysis for Financial Years 2013/2014-2017/2018

Particular	2013/2014	2014/2015	2015/2016	2016/2017	2017/2018 TARGET
Salaries and Wages	970,528,037	1,658,876,289	2,059,943,309	2,665,386,538	2,387,699,903
Operations and Maintenance	863,890,672	747,367,902	704,473,104	1,135,695,114	1,901,615,674
SUB-TOTAL	1,834,418,709	2,406,244,191	2,764,416,413	3,801,081,652	4,289,315,577
Development Expenditure	1,718,490,824	2,049,775,527	2,215,301,770	1,496,676,696	1,952,593,122
Total Expenditure	3,552,909,533	4,456,019,718	4,979,718,183	5,297,758,348	6,241,908,699

Source: County Treasury (2017)

Table 3.4: Functional Expenditure Analysis

SECTOR		2013/2014	2014/015	2015/2016	2016/2017	2017/2018
		ACTUAL	ACTUAL	ACTUAL	ACTUAL	TARGET
COUNTY EXECUTIVES	SUB-TOTAL	-	281,597,951	391,155,861	358,694,731	463,620,796
	Personal emoluments		131,360,460	209,062,228	194,007,524	251,608,278
	Operation & maintenance		150,237,491	182,093,633	164,687,207	212,012,518
	Development			-		
ADMINISTRATION	SUB-TOTAL	1,692,178,891	419,827,141	384,762,418	681,779,032	583,825,930
	Personal emoluments	828,382,036	216,935,263	262,603,853	478,070,577	326,997,230
	Operation & maintenance	728,957,214	126,925,582	82,600,634	104,316,214	100,674,700
	Development	134,839,641	75,966,296	39,557,932	99,392,241	156,154,000
PUBLIC SERVICE BOARD	SUB-TOTAL	-	-	-	33,352,250	50,272,000
	Personal emoluments				29,520,000	30,472,000
	Operation & maintenance				3,832,250	19,800,000
	Development		-	-	-	
ICT	SUB-TOTAL	-	-	-	-	492,520,305
	Personal emoluments					13,080,406
	Operation & maintenance					31,510,000
	Development					
FINANCE ICT & ECONOMIC PLANNING	SUB-TOTAL	13,844,711	389,397,536	296,883,203	346,583,848	447,929,899
	Personal emoluments		136,960,688	168,669,620	155,682,268	175,746,637
	Operation & maintenance		244,829,807	112,681,255	126,886,843	261,755,503
	Development	13,844,711	7,607,040	15,532,328	64,014,737	10,427,759
PUBLIC HEALTH & ENVIRONMENT	SUB-TOTAL	4,586,788	20,520,067	204,793,256	-	
	Personal emoluments		9,740,723	192,856,902		
	Operation & maintenance		984,595	3,041,994		
	Development	4,586,788	9,794,750	8,894,360		
SOCIAL SERVICES	SUB-TOTAL	72,037,669	303,649,234	427,328,278	175,469,515	210,010,632
	Personal emoluments		41,323,882	38,587,939	45,206,027	47,226,632
	Operation & maintenance		1,875,520	4,289,438	76,498,084	88,784,000
	Development	72,037,669	260,449,832	384,450,901	53,765,404	74,000,000
MEDICAL SERVICES	SUB-TOTAL	249,920,625	720,086,207	919,302,507	977,059,952	1,157,079,668
	Personal emoluments		450,509,816	463,767,130	502,366,892	560,603,586
	Operation & maintenance		20,005,063	8,128,451	395,128,254	430,331,401
	Development	249,920,625	249,571,328	447,406,927	79,564,806	166,144,681

SECTOR		2013/2014	2014/015	2015/2016	2016/2017	2017/2018
		ACTUAL	ACTUAL	ACTUAL	ACTUAL	TARGET
LANDS,HOUSING & URBAN PLANNING	SUB-TOTAL	78,464,154	178,569,709	191,314,514	321,670,604	287,414,122
	Personal emoluments		54,683,518	61,290,885	216,247,406	183,746,434
	Operation & maintenance		12,402,568	4,514,614	12,376,004	12,099,128
	Development	78,464,154	111,483,623	125,509,015	93,047,194	91,568,560
AGRIBUSINESS,CO-OPERATIVES AND MARKETING	SUB-TOTAL	106,367,515	359,959,463	305,090,526	468,782,519	460,522,829
	Personal emoluments		132,505,720	145,351,816	164,399,930	170,680,171
	Operation & maintenance		8,193,495	6,703,580	20,960,443	46,755,040
	Development	106,367,515	219,260,248	153,035,130	283,422,146	243,087,618
WATER SERVICES	SUB-TOTAL	186,367,662	230,108,445	392,654,935	364,291,650	458,170,925
	Personal emoluments		61,051,775	36,718,812	86,151,048	46,804,635
	Operation & maintenance		1,760,070	773,255	62,995,012	81,401,316
	Development	186,367,662	167,296,600	355,162,868	215,145,590	329,964,974
EDUCATION AND VOCATIONAL TRAINING	SUB-TOTAL	313,574,375	601,326,167	408,130,966	424,131,834	477,984,571
	Personal emoluments		143,682,077	160,622,634	172,699,999	208,135,411
	Operation & maintenance		1,238,233	1,001,426	30,039,387	60,730,299
	Development	313,574,375	456,405,857	246,506,906	221,392,448	209,118,861
ROADS AND PUBLIC WORKS	SUB-TOTAL	531,078,407	584,172,372	509,612,484	460,389,916	708,435,259
	Personal emoluments		69,740,707	54,756,664	56,399,992	52,642,775
	Operation & maintenance		78,258,288	62,982,568	75,378,116	88,015,839
	Development	531,078,407	436,173,377	391,873,252	328,611,808	567,776,645
TRADE,ENERGY,TOURISM &INDUSTRY	SUB-TOTAL	27,409,270	70,207,829	56,215,822	168,357,307	142,850,132
	Personal emoluments		13,650,263	9,680,424	60,854,385	64,940,132
	Operation & maintenance		790,990	4,863,826	49,182,600	28,910,000
	Development	27,409,270	55,766,576	41,671,572	58,320,322	49,000,000
COUNTY ASSEMBLY	SUB-TOTAL	372,100,000	305,000,000	499,368,979	653,721,412	749,201,530
	Personal emoluments	148,737,667	200,754,966	255,895,961	272,304,300	255,015,576
	Operation & maintenance	223,632,333	104,245,034	233,473,018	227,064,679	438,835,930

SECTOR		2013/2014	2014/015	2015/2016	2016/2017	2017/2018
		ACTUAL	ACTUAL	ACTUAL	ACTUAL	TARGET
	Development	0		10,000,000	120,468,716	55,350,024
TOTAL	TOTAL	3,647,930,067	4,464,422,121	4,986,613,749	5,434,284,570	6,689,838,598
	Personal emoluments	977,119,703	1,662,899,858	2,059,864,868	2,433,910,348	2,387,699,903
	Operation & maintenance	952,589,547	751,746,736	707,147,692	1,349,345,093	1,901,615,674
	Development	1,718,490,817	2,049,775,527	2,219,601,191	1,617,145,412	1,952,593,122

Source: County Treasury (2017)

Health department has continued to take a large proportion of the total revenue over the period. The department of Medical Services takes on average 16% of the total revenue followed by Administration 15% and Roads 11%. A larger percentage of Medical Services expenditure goes to personnel emoluments.

Development expenditure increased from 1.7 B in FY 2013/14 to 2.219 B in FY 2015/16. However, there was a decline in FY 2016/17 due to reclassification of some development items to recurrent thus increasing the operations and maintenance figure by 37%.

Personnel emoluments increased from from 27% in the FY 2013/14 to 50% in FY 2016/17. This is expected to go down in the medium term to about 35% as required by the PFM Regulations.

3.2.3 Summary of Key Achievements

3.2.1.1. Administration, ICT and Public Services

During the first CIDP (2013-2017), the sector has been implementing a number of projects; mainly the construction of office blocks to provide office space to staff and improve service delivery. However, many of these projects have not been completed because of inadequate budgetary allocation and challenges of acquiring appropriate land. Despite these challenges a number of achievements were realised:

The county constructed four (4) office blocks, two of which are complete and occupied by Procurement Unit, Departments of Gender, Youth, Sports and Social Services, Agribusiness and Cooperatives. Another office block which houses the department of Trade, Industry and Tourism is at 70% completion level while the Governor's office block is at completion level. The county has also constructed three sub-county offices in Konoin, Sotik and Chepalungu with Konoin sub-county office having been completed and in use. This has helped improve the working environment and enhanced service delivery. In addition, the government has initiated the construction of 17 ward offices across the county. Six (6) of these are at completion stage while the rest are at different levels of construction.

A total of 84 motor vehicles and five (5) motorbikes were purchased for various departments including the sub-counties and wards. This has enhanced mobility and delivery of government services.

The county government developed and commissioned Human Resource policy and induction handbook for staff. Other initiatives on staff matters include the training of 50 senior officers on Senior Management Course and 100 officers on supervisory course. These policies and initiatives have helped improved capacity of staff and the management of human resources.

The government developed and launched county website and installed Local Area Network (LAN) at the Headquarter offices including connectivity to internet and installation of voice communication systems. In addition, a number of ICT equipment were acquired for all sectors. National Optical Fibre Backbone Infrastructure (NOFBI) was terminated at the county

headquarters. Installation of Management Information Systems at Human Resources, Finance department and Longisa Hospital was also carried out.

Key departments, offices and agencies such as BOCABCA, Public Complaints, Bomet Water Company and Disaster Management Unit were established to improve service delivery and various Bills and Acts were drafted and published.

3.2.1.2. Finance and Economic Planning

The implementation of the first CIDP recorded significant achievement in the development and use of an online systems aimed at improvement of service delivery. Notable achievements in this sector include: connection and operationalization of Integrated Financial Management Information System (IFMIS) across all the departments, automation of revenue collection and strengthening of procurement of goods and services.

The county successfully developed the first generation CIDP (2013-2017) through a broad consultative process. Other planning documents that have been developed during the first CIDP period include; five (5) draft sector plans and Annual Development Plans for the financial year's 2014/15, 2015/16, 2016/17 and 2017/18. The development of these plans have guided budgeting and implementation of programmes and projects that has generated the economic growth and development necessary for job creation and poverty reduction. Other notable achievements in the sector include:

- The formulation and implementation of budgets for financial years 2014/15, 2015/16, 2016/17 and 2017/18.
- Development of monitoring and evaluation framework, preparation and dissemination of monitoring and evaluation reports.
- Publication of County Statistical Abstract 2015 with support from Kenya National Bureau of Statistics (KNBS).

3.2.1.3 Agriculture, Livestock and Cooperatives

During the first CIDP, the sector realized a number of achievements notably, expansion of irrigation infrastructure in Nogirwet (drip kits and inputs) and Chebaraa (pipes and fittings) and

initiation of the construction of four food stores in Longisa, Chesetekaa, Chepchabas and Siongiroi.

Horticulture was promoted through procurement and operationalization of seven green houses. The following horticultural crops were developed; passion fruits, watermelon, onions and tissue culture bananas. Two cash crops; coffee and pyrethrum were developed through establishment of two nurseries each of coffee seedlings and pyrethrum seedlings.

County Enterprise Fund was established to support cooperatives and a total of Ksh 41M was disbursed to 30 cooperatives. Support was also extended to Sigor Financial Services Association (FSA) and women, *boda boda* and youth groups. To enhance value addition, promotion of on-farm value addition for tomatoes, Irish potatoes, sweet potato and fruits as well as milk was carried out.

To promote cooperative development, the county supported the establishment of Bomet County Cooperative Union, tea farmer's cooperatives and musicians and local artists cooperative (KAMUA). This initiative has enabled members access cheap credit, generated employment opportunities, improved marketing and involved youth and women in economic activities. On dairy production, the county constructed and installed equipment in 19 dairy cooling plants. These have improved markets and milk prices while generating employment opportunities.

Surveillance and control of crop pests and diseases was carried out continuously and this reduced crop losses. The sector vaccinated livestock against foot and mouth disease, BQ, LSD, Rabies and Newcastle. In addition, subsidized AI services were offered to farmers across the county. An abattoir was build at Kapsimatwo and several others at Mulot, Kapkoros, Mogogosiek and Kapkilaibei were renovated. Other initiatives that were undertaken include potato seed development which improved food security and farmer incomes.

3.2.1.4 Education and Vocational Training

During the previous CIDP, the sector achieved the following:

Enrollment in ECDE increased from 51,306 in 2013 to 65,495 in 2017 in both public and private centres. This is attributable to the construction of 14 new ECD centres and refurbishment of 26 ECD centres across the county.

Primary and Secondary Schools: The sector provided Support for educational infrastructure and emergencies for 139 primary schools and 98 secondary schools. These support include 2,720 pairs of lockers and chairs for 67 secondary schools and 3 VTC's and purchase of 6 secondary school buses. The county constructed sanitary facilities in 5 primary schools and offered capacity building among community members in collaboration with the Red Cross. Korara and Nyambugo special schools and integrated units also received partial support. Bursary support for OVCs/PWDs, national schools, special needs request and tea estates in FY 2013/14 and 2014 /15 at a total amount of Kshs. 102,334,632 and 357 students in secondary schools were also supported from the year 2014 to 2017.

Vocational Training Centres (VTCs): The government expanded and increased the number of VTCs from 17 to 30 and increased subsidies in VTCs to 1,872 trainees.

3.2.1.5. Gender, Youth, Sports and Social Services

The sector focused on the improvement of welfare of vulnerable groups such as persons with disability, the elderly persons and orphans and vulnerable children. A baseline survey for the old persons and persons with disabilities was also conducted to inform support interventions to these groups. Such interventions include provision of health insurance cover, cash transfers to 14,755 elderly persons, provision of assistive devices to PWDs and provision of scholarships to students with disabilities. In addition, Support to the needy Act, 2014 was passed to support persons with disability and old persons.

On sports, the county government initiated the construction of the International Amateur Athletics Federation (IAAF) stadium which is almost complete and supported sports programs through purchase of sports gears and hosting of football competitions from ward level to the regional level. The government also purchased land for construction of athletics academy in Tegat area in Kembu ward.

3.2.1.6 Trade, Industry and Tourism

The following programmes and projects were implemented during the period under review:

- i. The county constructed nine *Jua Kali* sheds in various market centres in the county. In addition, Chemagel market was rehabilitated and utilities such as water, access roads and power connectivity were developed. Land for expansion of Kapset market in Kono in sub-county was purchased although expansion work is yet to be carried out.
- ii. To enhance access to credit facilities, the sector disbursed affordable loans amounting to Kshs. 14.6 M to 186 Micro Small and Medium Enterprises (MSMEs). The sector conducted capacity building for 200 MSMEs on business management and investment opportunities in order to enhance their business management skills.
- iii. The sector in collaboration with Kenya Tourism Board carried out site assessment and mapping for the construction of a tourist resort and cultural centre at Kipsegon. On energy, the sector partnered with REA and KPLC to supply electricity to all public learning institutions and health facilities with 70% of the health facilities having been supplied with power. To promote green energy, the county is developing a green energy policy in partnership with Consumer Unity Trust Society (CUTS). The sector also supported Iriamaina cooperative to generate electricity.

3.2.1.7 Lands, Housing and Urban Development

During the previous plan period, the following projects were implemented:

- i. Constructed 15 public toilets in urban centres of Bomet, Silibwet and Kaplong. Out of these five have been completed and operationalized while construction of the remaining 10 is ongoing. The use of the completed public toilets has improved sanitation in the county.
- ii. Acquired 43 parcels of land for various development projects within the county.
- iii. Identified and demarcated public lands across the county. The fencing and protection of public land has secured it from encroachment.
- iv. Constructed and rehabilitated street lights across the county's major urban areas which Improved economic activities.

- v. Opened service lanes and roads in towns. Storm water drains in Bomet town opened and lined and several drainage systems in all major centres have been unblocked. This initiative has improved access within the urban centres.
- vi. Developed modern market in Bomet town
- vii. Acquired three (3) fire engines.
- viii. The sector constructed sewerage system for Bomet town with funding from the World Bank. The project is complete and operational.

3.2.1.8 Water and Environment

During the previous CIDP, some of the key achievements include:

- i. Augmentation /rehabilitation of nine existing water supply schemes (Bomet Water Supply, Sergutiet, Kamureito, Longisa, Itare, Sigor water Supply, Olbutyo, Ndanai and Sotik) to improve production capacity and increase the number of water connections.
- ii. Ten operational community-based water projects (Kaposirir, Mogombet, Kapcheluch, Yaganek, Tegat Borehole, Itembe Borehole, Kaptebwet, Cheptalal, Sogoet and Kapkesosio Borehole) were supported to improve on their production and service coverage areas. Rehabilitation of pan, installation of a high lift pump, and rehabilitation of the 3.7 Kms rising main to Tarakwa high school and extension of distribution line to Tarakwa dispensary were carried out.

Implementation of nine community based on-going water projects (Nyangombe, Marinyin, Segutiet, Kipngosos, Kaporuso/Chepkitwal, Chemaner-Njerian, Memobo, Kapset/Kimulot and Chepchabas) were supported and they are at various stages of completion. A 100m³ storage tank was constructed, GI pipes for rising main and distribution lines delivered for Nyangombe water project
- iii. Chebaraa, Nogirwet and Kicheka irrigation schemes pipeline extension was implemented.
- iv. Seventeen springs (Rotik (Ndanai/Abosi), Kiptenden (Ndanai/Abosi), Kecheiyat (Silibwet Township), Kiptenden (Embomos), Saseta (Mogogosiek), Togomda (Nyangores), Litiik (Nyangores), Chebutich Sosur (Nyangores), Kipiriche (Nyangores), Chebirir (Chemaner), Sinendoik (Embomos), Rotinwek (Kapletundo), Chebilbait (Kapletundo), Tebeswet (Merigi), Kalabuu (Chemagel), Tilimiet (Kapletundo) and Laalet (Silibwet Township) were protected across the county.

- v. Geo-hydrological surveys were done in 25 sites out of which 13 were drilled and 5 which had sustainable production were equipped and 2 (Kapkesosio and Cheptalal) are operational.
- vi. Acquired five water boozers to supplement water supply to communities and institutions not yet covered by water supply networks.
- vii. One hundred and sixty one (161) plastic water tanks were installed in strategic places for communities and another 212 distributed to institutions for water harvesting and storage and to access clean water supplied by water boozers during dry periods.
- viii. Over 80,000 trees planted along major highways, within catchment areas and gazetted forests and fencing done.
- ix. About 350,000 tree seeds distributed to community tree nurseries.
- x. Afforestation and reforestation realized and natural resources – forest cover now stands at 12%.

3.2.1.9 Roads, Public Works and Transport

During the review period, the sector achieved the following:

- i. Road construction: The county government constructed and maintained a total of 755.4KM of roads. This was expected to improve road accessibility.
- ii. Bridges and Culverts: The sector completed the construction of five motorable bridges while construction of other 3 is on-going. One footbridge was completed during the same period.
- iii. Transport: The construction of modern mechanical workshop is 60% complete. This will ensure that the county have a fleet of well-maintained operational vehicles.

3.2.1.10 Medical Services and Public Health

In the previous CIDP, the department of Medical Services and Public Health implemented the following projects:

- i. Longisa Referral Hospital and other health facilities were upgraded.
- ii. Procurement of new medical equipment such as x-rays machines, beds, theatre and laboratory equipment.
- iii. Secured medical equipment from well wishers and development partners

- iv. Sustained supply of Pharmaceutical and Non-pharmaceutical commodities
- v. Lease of six ambulances to support referral cases.
- vi. Improved administration of health facilities and programmes
- vii. Improved public health promotions and preventive programmes

3.3 Challenges in Implementation of CIDP 2013-2017

- i. Inadequate budgetary allocations and delay in disbursement of funds to sectors. This challenge was compounded by the delay in disbursements from the exchequer to the county revenue fund. The other issue was failure to adhere to budgetary allocation to sectors and work plans leading to delay in project implementation and in some cases non-implementation.
- ii. Inadequate policy framework occasioned partly by delay in enactment of bills related to the sectors and limited capacity by officers to develop the policies. This negatively affected the operations and service delivery by the affected departments.
- iii. Low staff motivation. This was attributed to several factors including lack comprehensive medical insurance scheme for staff, inadequate office space and equipment, skills mismatch and frequent staff deployments. Other factors include, inadequate skills capacity and inadequate training and development of staff
- iv. Limited ICT infrastructure, poor connectivity and inadequate integrated information management system. This hampered the operations of a number of departments which were not connected to ICT as required for IFMIS operations.
- v. Climate change leading to prolonged droughts and landslides due to heavy unpredicted rains. It therefore became a challenge for the county government to respond to emergencies due to lack of an emergency fund to deal with such situation
- vi. Inadequate coordination and cooperation between the national and county government on matters of jurisdiction on projects
- vii. During the plan period the county government did not meet the own revenue targets. The following factors affected local revenue collection: delay in passage of Finance Acts, partial automation of revenue collection and weak enforcement of revenue collection.

- viii. Inadequate monitoring and evaluation of projects due to non-provision of logistics, equipment and facilitation to monitoring and evaluation officers. This resulted in delay in project implementation

3.4 Lessons Learnt

- i. Adequate and timely disbursement of funds is important for programme, policy and project implementation.
- ii. There is a need to enhance resource mobilization through collaboration with development partners. Resource mobilization strategies should be developed to enable the county to raise additional resources from development partners in order to bridge resource gaps.
- iii. There need for commitment to implement all the planned programmes in the CIDP. Funds should be allocated to planned projects/programs and work plans followed to ensure timely implementation of projects.
- iv. There is need to strengthen coordination and cooperation between the national and county government. This will improve implementation of projects for better outcome.
- v. There is need for more involvement of private sector in implementation of projects.
- vi. Training and development of staff is critical for improving service delivery.
- vii. Linkage between key county policies such as CIDP, sector plans, spatial and strategic plans and Annual Development Plan (ADP) is critical for smooth implementation of projects.
- viii. There is need to identify more revenue streams and sensitize the public on the importance of revenue payment. New valuation of land should be done in order to improve / increase charges on property rates and ground rent.
- ix. There is need to strengthen monitoring and evaluation to ensure effective implementation of projects. Monitoring and evaluation should form an integral component of all projects.
- x. There is need to undertake gender assessment to establish a baseline upon which county specific gender mainstreaming policies and strategies to guide design, resourcing and implementation of programmes and projects.
- xi. Public engagement and participation in projects and decision-making is the key to ownership and sustainability.

CHAPTER FOUR

COUNTY DEVELOPMENT PRIORITIES AND STRATEGIES

4.1 Introduction

This chapter presents the county development priorities and strategies, the spatial development framework and natural resource assessment. In addition, the programmes by sector and cross sectoral impacts are also highlighted.

4.2 Spatial Development Framework

The county is generally comprised of high agricultural potential areas. These areas have abundant rainfall and rich agricultural soils. A section of Mau forest is found in the county and it is rich in wildlife, both animals and plants. The county has several rivers such as Itare and Nyangores which have potential for energy generation. Rivers such as Amalo and Nyangores have high potential for irrigation in the drier southern parts of the county. Additionally, the county is well endowed with solar energy, biogas energy and wind which have high potential for green energy. Most of these natural resources have been under exploited and potential exist for optimal utilization.

County Spatial Development Strategies

This section highlights county Spatial development strategies for each of the identified thematic areas. Potential geographical areas as well as lead agencies are also presented.

Table 9: County Spatial Development Strategies by Thematic Areas

Thematic Area	Overview/ Current Status	Policy Strategy	Potential Geographical Areas	Lead Agencies/ Departments
Agriculture	The County has good arable land and moderate rainfall. However, soil fertility is declining and rainfall is becoming erratic	<ul style="list-style-type: none"> • Adoption of correct land tenure system • Diversify farming enterprises and technologies 	<ul style="list-style-type: none"> • Konoin • Sotik • Bomet Central • Bomet East • Parts of Chepalungu 	<ul style="list-style-type: none"> • Agriculture, Livestock and cooperatives. • Water and Environment
Industrialization	The county has agroprocessing industries spread across the county	<ul style="list-style-type: none"> • Establish industrial parks and incubation centres 	<ul style="list-style-type: none"> • Sotik town • Bomet town 	<ul style="list-style-type: none"> • Trade, Industry and Tourism. • Agriculture, Livestock and cooperatives. • Water and Environment • Lands ,housing and urban planning

Thematic Area	Overview/ Current Status	Policy Strategy	Potential Geographical Areas	Lead Agencies/ Departments
Tourism	Tourists sites exist but they are undeveloped	<ul style="list-style-type: none"> Develop and market tourist sites 	Tea Estates/Zones, Kipsegon, Mosonik Hills, Mau Forest, Abosi Hills, Nairotia, Iria Maina and Tenwek waterfalls. Kapkimolwa, Tenwek Bomet IAAF stadium, Training Camps in Terek and Tegat	<ul style="list-style-type: none"> Trade, Industry and Tourism. Finance and Economic Planning. Water and Environment Youth, Gender, Sports and Culture
Conserving natural environment	Environment especially forests, wetlands and rivers are experiencing environmental degradation	<ul style="list-style-type: none"> Conserve the environment 	<ul style="list-style-type: none"> Mau Forest Hill tops Nairotia Forest, quarries Wetlands and riparian areas 	<ul style="list-style-type: none"> Water and Environment. Agriculture, Livestock and cooperatives. Roads, Public Works and Transport. Trade, Industry and Tourism
Transportation network	Poor roads connectivity where Many roads are impassable	<ul style="list-style-type: none"> To improve connectivity and road conditions To improve buspark conditions 	<ul style="list-style-type: none"> Sub County headquarters. All major roads All major busparks 	<ul style="list-style-type: none"> Roads, Public Works and Transport. Lands, Housing and Urban Planning. Finance and Economic Planning.
Human Settlements	Existense of unplanned urban and rural settlements	<ul style="list-style-type: none"> Plan Human Settlements 	<ul style="list-style-type: none"> Urban centres Rural markets 	<ul style="list-style-type: none"> Lands, Housing and Urban Planning. Roads, Public Works and Transport. Water and Environment. Finance and Economic Planning

4.3 Natural Resource Assessment

This section highlights major natural resources status of utilization and strategies for sustainable management.

Table 10: Natural Resource Assessment

Name of Natural Resource	Dependent Sectors	Status, Level of Utilization & Scenarios for future	Opportunities for optimal utilization	Constraints to optimal utilization	Sustainable Management strategies
Forest : South West Mau Forest Complex (Nairotia, Ndoinet, Mara Mara , Itare), Chepalungu block	<ul style="list-style-type: none"> • Water and Environment. • Trade, Industry and Tourism. • Agriculture, Livestock and Cooperatives. • Medical Services and Public Health. • Lands, Housing and Urban Planning. 	<p>Status: Encroachment, Degradation and loss of biodiversity, Competing uses, Charcoal burning and forest fires, Climate change, Illegal logging, Inadequate enforcement of policies, laws and regulations.</p> <p>Level of utilization: Moderate tending to high but unsustainable</p> <p>Scenarios for future Likely to further decline exacerbating climate change</p>	<ul style="list-style-type: none"> -Existing international environmental management and social safeguards standards and best practices - existing environmental policies, laws and legislation -County environmental management committee - draft Bomet environmental management and coordination policy -existence of community-based organisations (CFAs and WRUAs) - Collaborating with other agencies in rehabilitation of forests. eg Kenya Railways, provision of alternative materials for shelter. 	<ul style="list-style-type: none"> -Inadequate awareness and community participation in conservation -Inadequate enforcement of policies and laws -Limited research funding -Interference of natural trees through logging and charcoal burning 	<ul style="list-style-type: none"> -Develop land use management and monitoring systems -Developing a county environment and natural resources management master plan -Enforcing existing environmental policies, laws and legislation - embrace agroforestry to increase tree cover

Name of Natural Resource	Dependent Sectors	Status, Level of Utilization & Scenarios for future	Opportunities for optimal utilization	Constraints to optimal utilization	Sustainable Management strategies
Rivers, dams and water pans	<ul style="list-style-type: none"> • Agriculture, Livestock and Cooperatives • Trade, Industry and Tourism • Water and Environment 	<p><u>Status</u> -Declining water levels -declining water quality due to increased farming activities -farming along riparian zones -water pollution -deforestation and reduction of vegetation cover</p> <p><u>Level of utilization:</u> -High level</p> <p><u>Scenarios for future</u> – Expected to further decline with expansion of horticulture sector -Water quality expected to decline further due to increased farming</p>	<p>Best practices in waste water management and wetland conservation in some farms -existing international environmental management and social safeguards standards and best practices - existing environmental policies, laws and legislation -County environmental management committee -Collaborating with other agencies to protect, rehabilitate and purify water sources for safe utilization. - Expand water infrastructure -rain water harvesting</p>	<p>- decline in Water levels - deterioration in Water quality -Inadequate awareness -Inadequate enforcement - Limited access due to underdeveloped infrastructure e.g piped water, treatment plants</p>	<p>-Monitoring of water levels and quality -Extension services to cover waste water treatment management -putting in place pollution control mechanisms - Rain water harvesting by the public institutions - Resource mobilization</p>
Wetlands and springs	<ul style="list-style-type: none"> • Agriculture, Livestock and Cooperatives • Water and Environment • Lands, Housing and Urban Planning 	<p><u>Status:</u> - Encroachment -Degradation and loss of biodiversity -Competing uses -Wetlands pollution -Planting of non-environmental friendly tree species (e.g. Eucalyptus)</p>	<p>-Best practices in waste water management and wetland conservation -Existing international environmental management and social safeguards standards and best practices - Existing environmental</p>	<p>-Declining water in wetlands -deterioration of Water quality due to pollution -Inadequate awareness -Inadequate enforcement</p>	<p>-Monitoring and protection of wetlands and springs - Conservation of wetlands and springs</p>

Name of Natural Resource	Dependent Sectors	Status, Level of Utilization & Scenarios for future	Opportunities for optimal utilization	Constraints to optimal utilization	Sustainable Management strategies
		<p><u>Level of utilization:</u> -High and unsustainable</p> <p><u>Scenarios for future</u> -Water quality expected to decline due to increased farming -Extinction of aquatic living organisms -Water level expected to fall -Reduction of wetland coverage</p>	policies, laws and legislation -County environmental management committee		
Quarries	<ul style="list-style-type: none"> • Roads, Transport and Public works • Lands, Housing and Urban Planning • Water and Environment • Trade, Industry and Tourism • Finance and Economic Planning 	<p><u>Status:</u> -Poor methods of quarrying -Workers are exposed to a variety of occupational health and safety hazards. -Illegal quarrying - Disused queries poses a risk to the community</p> <p><u>Level of utilization:</u> -High level</p> <p><u>Scenarios for future:</u> -Rising risk to the community due to increase in disused quarries - Risk of depletion due to over extraction</p>	<ul style="list-style-type: none"> - Existing environmental and mining policies, laws and legislation -County environmental management committee -Existing disaster management team -Rehabilitation of disused quarries - Used for water pans and water reservoirs -Design construction of buildings -Recreation areas -Landfill 	<ul style="list-style-type: none"> - Poor management of disused quarries -Inadequate awareness -Inadequate enforcement -Pollution and land degradation -Landfill waste 	<ul style="list-style-type: none"> -Rehabilitation of disused quarries - Establish mechanisms for conservation of quality land for environmental conservation purposes -Develop land use management and monitoring systems -Develop a county environment and natural resources management master plan -Enforce existing environmental policies, laws and legislation - Identify other building/road construction materials -Recycling of construction materials

Name of Natural Resource	Dependent Sectors	Status, Level of Utilization & Scenarios for future	Opportunities for optimal utilization	Constraints to optimal utilization	Sustainable Management strategies
Land	Lands, Housing and Administration , ICT and citizen service. Lands ,housing and Urban Planning. Finance and Economic Planning. Roads, Public Works and Transport. Water and Environment. Medical Services and Public Health. Trade, Industry and Tourism. Gender, Youth, Sports and Social Services. Education and Vocational Training.	- Limited land availability due to population pressure -Land use is unsustainable - New plans and policies are expected to contribute to sustainable land use	Land consolidation and implementation of sustainable practices in land uses	-Finiteness of land resource -Fragmentation of land and land speculation - inadequate policies and laws/regulations for land management	-Develop land policies and spatial planning
Heritage sites.	Trade, Industry and Tourism. Finance and Economic Planning. Roads, Public Works and Transport. Lands, Housing and Urban Planning Water and Environment.	-Sites encroached -Poor road network. -General neglect of the sites.	-Restoration and development of the sites to modern standards. -Mapping and surveying of the sites.	- Uncontrolled human activities -Inaccessibility to the sites	-Demarcation and surveying of the sites. Ownership documents for the sites to be obtained. -Promote ownership by involving the community in the development of the sites
Wind	Trade, Industry and Tourism. Finance and Economic Planning. Water and Environment. Agriculture, Livestock and Cooperatives.	-Unexploited -Potential for full exploitation	Development of a windpower	-Inadequate financial resources	-Develop policy on wind energy -Mobilize resources
Solar	Trade, Industry and Tourism Finance and Economic Planning Water and Environment Agriculture, Livestock and Cooperatives	-Not fully exploited -Potential exist for full exploitation	-Generation of power -Leverage offgrid solutions to provide tier one to tier three access for those without grid	-Licensing required -Installation costs	Develop policy on solar energy

Name of Natural Resource	Dependent Sectors	Status, Level of Utilization & Scenarios for future	Opportunities for optimal utilization	Constraints to optimal utilization	Sustainable Management strategies
Talents	Gender, Youth, Sports and Social Services	-Talents not fully developed -Potential for full exploitation	Construction of standardized stadia. Training of personnel in various fields of sports. Construction of museums and amphitheater for presentation of culture and music.	-Inadequate awareness of sports opportunities -Few stadia. -Lack of technical expertise in the field/coaches. -Financial constraints.	-Financial support to upcoming musicians, artists, cultural practitioners and upcoming sports persons -Setting up of standardized amphitheater and music recording studios

4.1 STRATEGIC POLICY THRUSTS

This section highlights development challenges and strategies under each of the seven pillars as outlined in the Governor’s development agenda for the next five years.

Table 11: Strategic Policy Thrusts

PILLARS	CHALLENGES/NEEDS	STRATEGIES
Pillar 1: Agriculture and Poverty Reduction	<ul style="list-style-type: none"> • Poor farm husbandry, pests and disease management practices • Low Production and productivity across all sub-sectors • Inadequate access to affordable credit facilities, extension services and inputs • Low levels of processing and value addition • Poor access to information and markets • Weak governance and leadership in Cooperative societies • Poor infrastructure • Unfair pricing of agricultural products 	<ul style="list-style-type: none"> • Capacity building and strengthened farmers with robust extension services. • Promote diversification and technology led farming practices with improved genetics and varieties • Provision of quality and affordable farm inputs and support services including finance • Capacity building and development of extension officers • Develop market Information system, linkages and access • Develop market infrastructure including modern storage facilities at strategic points • Promote establishment of processing and value addition hubs • Enforce product safety and quality standards • Strengthen the cooperative movement with an appropriate legal and regulatory framework and providing training and capacity development for management and leadership.

PILLARS	CHALLENGES/NEEDS	STRATEGIES
		<ul style="list-style-type: none"> • Ensure tea cess is available for infrastructure development in tea growing areas. • Enhance partnerships and collaborations with factories and companies
Pillar 2: Water for all	<ul style="list-style-type: none"> • Low access to clean and safe water • Low access to water for irrigation and livestock use • Environmental degradation • Inadequate access to sanitation facilities 	<ul style="list-style-type: none"> • Partner with National Government to complete Bosto dam water supply project • Develop county water master plan, Water Policy and water bill • Renew and expand the scope of Bomet Integrated Development Programme (BIDP) • Develop partnership with development partners • Partner with NIB and other stakeholders to expand water supply for irrigation and livestock • Expand the existing sanitation infrastructure in Bomet county • Develop county natural resources master plan • Develop capacity for enforcement
Pillar 3: Roads and Infrastructure	<ul style="list-style-type: none"> • Poor road network and Inaccessibility • Poor Public structures • Poor Interconnectivity • Lack of fleet management system • Unplanned towns and urban centers • Unexploited natural resources 	<ul style="list-style-type: none"> • Ensure county roads are graded and murramed in every ward • Develop a robust bridge building programme • Improved workmanship by capacity building roads and public works engineers. • Use of full contracts for implementation of works, works to be scoped based on ARICS, Drainage structures to be incorporated • Use of full contracts for implementation of works, works to be scoped based on ARICS, Drainage structures to be incorporated • Partner with the national government to complete tarmacking ongoing roads projects and start new once. • Enhance partnerships with private investors to initiate clean energy programs • Develop a clear master plan for all major towns

PILLARS	CHALLENGES/NEEDS	STRATEGIES
		<ul style="list-style-type: none"> • Provide proper waste disposal management and recycling for clean • Create adequate bus parks and transit terminals in major towns • Develop a natural resource master plan for easy management
Pillar 4: Primary and maternal Healthcare	<ul style="list-style-type: none"> • Inadequate Infrastructural Development • Inconsistent supply of pharmaceutical and non-pharmaceutical commodities • Inadequate policies and regulations • High disease burden • Inadequate Primary and Maternal health care services • Non-Compliance to Public health laws and regulations • Poor nutrition and sanitation services • Shortage of skilled health workforce • Poor administration and Coordination of health service delivery. • High cost of health services 	<ul style="list-style-type: none"> • Construct, renovate existing and equip health facilities • Establish a reliable supply chain mechanism and management • Formulate, customize and implement various policies for health service delivery • Conduct surveys and research on emerging diseases • Enhance drugs storage and distribution • Enhance disease surveillance and Strengthen health promotion and disease prevention. • Identify, recruit, train and support Community Health Extension Workers and Community Health Volunteers • Sensitize public health on relevant laws and regulations and Monitor compliance on the laws and regulations by institutions and public. • Facilitate effective administration and coordination of health service delivery at all levels of care. • Ensuring there is at least 1 dispensary per sub-location and 1 health center per ward with improved maternal and child care services • Focusing on improved nutrition and sanitation through sensitization programmes • Transforming Longisa hospital into a teaching and referral hospital
Pillar 5: Education	<ul style="list-style-type: none"> • Inadequate ECDE and VTC infrastructure • Inadequate teaching and learning materials and feeding programmes in ECDE centers • Understaffing and low teacher motivation • Low enrolment and retention rates 	<ul style="list-style-type: none"> • Develop infrastructure in ECDE and for the expansion of University of Bomet • Expand and establish ECDE centers • Establish capitation Fund to facilitate provision of teaching / learning materials and support feeding programme

PILLARS	CHALLENGES/NEEDS	STRATEGIES
	<ul style="list-style-type: none"> • Inadequate tools and equipment • High dropout and low transition rates • Inadequate policy and regulation 	<ul style="list-style-type: none"> • Provide funds to support infrastructure • Equipping VTCs to enhance basic training for artisans • Recruitment of ECDE teachers • Establish Higher education revolving fund for students in technical training institutions, colleges and universities • Create an education fund for unprivileged students in secondary school • Develop relevant policies and regulations
Pillar 6: Youth, Women and Persons with Disabilities	<ul style="list-style-type: none"> • Lack of economic opportunities / capacity for the affirmative groups • Lack of a cultural center and recreational facilities • Limited sports programmes and activities • Lack of policy guidelines on children and vulnerable groups • Inadequate support for the elderly persons 	<ul style="list-style-type: none"> • Capacity building, trainings, workshops i.e. on Table banking • Involvement of the locals in identification of the artifacts and sites for the construction of the facilities • Policy legislation and regulation development • Establish talent academy for sports and arts • Ensure they get 30% AGPO in all our procurement • Setting up community-based libraries with ICT centers in every sub-county with a major facility Bomet town • Establish a revolving fund to enhance access to finance.
Pillar 7: Good Governance, Accountability and Inclusivity	<ul style="list-style-type: none"> • Poor service delivery to <i>citizens</i> • Uncoordinated public participation and stakeholder engagement • Unequitable distribution of public resources • Unfairness in recruitment and promotions • Misappropriation of public funds 	<ul style="list-style-type: none"> • Ensuring public participation in planning, budgeting and implementation of county programs in every Ward • Ensuring accountable recruitment and deployment of competent staff • Ensure there is equitable distribution of county resources • Enhance accountability and transparency in appropriation of public funds

4.5 Development Priorities and Strategies

4.5.1 Office of the Governor

The sector comprises of intergovernmental and liason services. The main goal of the office is to ensure proper coordination of County Government functions and quality service delivery to all Bomet citizens.

Vision: To transform Bomet into an economic power house in the south Rift and beyond, fulfilling the dreams and aspirations of the people of Bomet

Mission: To provide a county government that exercises transparency and accountability in the use of public resources and ensures equitable distribution of resources, corruption-free governance and equal opportunities

a. Strategic Objectives

- To provide overall leadership and coordination of County Government functions
- Ensure quality service delivery
- To mobilize resources and support for county programs
- To facilitate effective coordination, cooperation and communication between the county, and national government and council of govenors

b. Sector Development Needs and Priorities

- Adequate and effective human resource and public service capacity
- Effective performance management and control mechanisms
- Greater resources mobilization for effective service delivery
- Effective coordination and communication with other public sector institutions
- Adequate county government infrastructure

c. Development Strategies

- Capacity building of the county workforce
- Innovative, broad-based resource mobilization
- Professionalization of county public service

- Establishment of county public registry and archives
- Institutionalization of performance management and results delivery framework
- Strengthening of monitoring and oversight frameworks

Table 11.1 : Sector Programmes

Programme Name: Administration, Planning and Support Services									
Objectives: To ensure efficient and effective service delivery									
Outcome: Coordinated service delivery									
Sub-Programme	Key Outcome	Baseline	Key performance indicators	Planned Targets					
				Year 1	Year 2	Year 3	Year 4	Year 5	Total Budget
SP 1.1 Administration Services	Improved service delivery	0	Number of citizen satisfaction surveys		1	1	1	1	500M
SP 1.2 Personnel Services	Improved service delivery		Number of Personnel in the department	68	120	140	158	158	1,4B

Programme Name: Intergovernmental and Liaison services									
Objectives: To have efficient and effective inter-governmental and liaison services									
Outcome: Coordinated intergovernmental relations									
Sub-Programme	Key Outcome	Baseline	Key performance indicators	Planned Targets					
				Year 1	Year 2	Year 3	Year 4	Year 5	Total Budget
SP 2.1 Inter governmental service	Increased external funding technical and financial support		Number of MOUs Signed Number of technical and financial assistance sources attained	1	5	5	5	5	500M
SP 2.2 Liaison services	Improved intergovernmental coordination		Number of joint forums held	4	4	4	4	4	400M

--	--	--	--	--	--	--	--	--	--

4.4.1.1 Administration, ICT and Citizen Service

The sector comprises of Administration, Public Service / Human Resources, Information Communication and Technology (ICT), BOCABCA and CDG directorates . Key functions of the directorates include;coordination of County Government functions; development of ICT infrastructure and public service delivery systems, disaster management and ensuring a drug free and productive population.

Vision: To transform Bomet to be an excellent service delivery hub in the region and beyond.

Mission: To create a conducive and transparent environment for effective and efficient management of resources, implementation and coordination of the County government programs and activities

a. Strategic Objectives

- To ensure efficient delivery of government services to the people of Bomet and promote citizen engagement and public participation
- To enhance safety and security of the county residents and property and enforce county regulations and bylaws
- To develop and support the county ICT infrastructure to enhance service delivery.
- To provide disaster response and support recovery in collaboration with the national government
- To ensure drug free and productive population
- To provide for an effective county public service with transparent recruitment, effective training and appropriately deployed for service delivery
- Provide conducive work environment for county staff
- To ensure transparent and accountable use of public funds and resources
- Provide legal and regulatory support to the Governor and County Government

b. Sector challenges

- i. Uncoordinated public participation and stakeholder engagement
- ii. Unequitable distribution of public resources
- iii. Unfairness in recruitment and promotions
- iv. Misappropriation of public funds

c. Sector Development Needs and Priorities

- Completion and construction of administrative offices – sub-county , ward and other administrative offices
- Establishment of ICT centers and equipping social halls, resource centres and training centres with computers and WIFI in the ward
- Equip and empower the Disaster Management Unit
- Establishment of public complaints desks /suggestion boxes at the sub county and ward offices
- Collaborate with National Government on matters of security and enforcement of county legislation
- Acquisition and maintenance of motor vehicles
- Establishment of citizen service centers
- Establishment of village councils
- Construction and equipping of treatment and rehabilitation Centres
- Training and development of County staff
- Development of county departmental scheme of service
- Public participation and civic education

Table 11.2. Sector Programmes

Programme Name: Administration, Planning and Support Services										
Objectives: To ensure efficient and effective service delivery										
Outcome: improved service delivery										
Sub-Programme	Key Outcome	Basel in 2017	Key performance indicators	Planned Targets						
				Year 1	Year 2	Year 3	Year 4	Year 5	Total Budget	
SP 1.1: Policy Development	Enhanced service delivery	4	No. of policies formulated and operationalized	8	5	6	5	7	33M	

SP 1.2: Civic Education and Public Participation	Well informed public and inclusive governance	100	Number of public participation/civic education meetings held	100	50	75	50	100	475M
Sp 1.3 Personnel and Support Services	Efficient and Effective workforce		Number of personnel in the department	240	300	360	380	386	900M
			Number of staff trained	300	140	160	150	150	60M
Sp 1.4 Staff Pension Scheme	Enhanced service delivery	150	number of staff covered under medical cover	3600	3600	3600	3600	3600	400 Million

Programme Name: Infrastructure Development and Equipment										
Objectives: To improve work environment										
Outcome: Improved service delivery										
Sub-Programme	Key Outcome	Baseline 2017	Key performance indicators	Planned Targets						
				Year 1	Year 2	Year 3	Year 4	Year 5	Total Budget	
SP 2.1: Infrastructure Development	Conducive working/training environment	14	Number of operational offices/training facilities	11	13	10	1	1	450M	
	Secure and safe living environment	0	Number of residential buildings completed	2	-	-	-	-	60M	
	Treatment and rehabilitation services	0	Number of rehabilitation centres operational	1	1	1	1	1	75M	
	Efficient records and information management	0	Number of county registry established and operationalized		1					10 M
		0	Number of legal reference resources /materials available		200					7M
		0	Number of completed and operationalized recording studio		1					5 M

	Improved service delivery	130	Number of vehicles/buses purchased	1	2	1	2		50M
SP 2.2: Disaster Risk Reduction	Improved disaster response	0	Number of fire stations operational	2	1	1	1	1	50M
	Improved disaster response Fire stations establishment	0	Number of operational fire engines	1	2	1	1	1	300M

Programme Name: Information Communication Technology (ICT) Services									
Objectives: To ensure effective and reliable communication									
Outcome: Improved communication and efficient service delivery									
Sub-Programme	Key Outcome	Baseline	Key performance indicators	Planned Targets					Total Budget
				Year 1	Year 2	Year 3	Year 4	Year 5	
SP 3.1: Development of County ICT infrastructure	Efficient and effective service delivery	1	Number of networked buildings	5	10	14	10	10	100M
SP 3.2: ICT connectivity enhancement	Reliable communication	32 MB	Size of the bandwidth utilized	40M B	50M B	70M B	80M B	100M B	50MB
SP 3.3: E-Government Services	Reduced digital divide	1	Number of established and fully equipped centers	5	10	5	5	5	100M
	Faster and efficient information sharing	1	Number of automated processes or functions	1	1	1	1	1	170M

D. Cross-Sectoral Implementation consideration

Table 12 : Cross-sectorial Impacts

Programme Name	Sector	Cross-sector Impact		Measures to Harness or mitigate the Impact
		Synergies	Adverse impact	
Administration, Planning and Support Services	Administration, ICT and Public Service.	Administration, ICT and Public Service	Lack of commitment from staff	Prompt address of HR and Administration issues

Programme Name	Sector	Cross-sector Impact		Measures to Harness or mitigate the Impact
		Synergies	Adverse impact	
Leadership and Coordination of Departments	Finance and Economic Planning Agriculture, Livestock and Cooperatives	Finance and Economic Planning Agribusiness, Livestock and Cooperatives	Lack of leadership and management skills	Proper deployment of staff Training of staff
Development of Infrastructure and Connectivity	Water, Sanitation and Environment Medical Services and Public Health Education and Vocational Training	Water, Sanitation and Environment Medical Services and Public Health Education and Vocational Training Lands, Housing and Urban Planning	Departments are different locations	Training of staff Attaching skilled personnel to each sector Unified connectivity
Procure and Install Public Service Delivery Systems	Lands, Housing and Urban Planning Roads, Public Works and Transport Trade, Industry and Tourism Youth, Gender, Sports and Culture	Roads, Public Works and Transport Trade, Industry and Tourism Youth, Gender, Sports and Culture	Lack of comprehensive specifications	Involvement of all the sectors in needs assessment and validation Training of staff Attaching skilled personnel to each sector

4.5.1.2 Finance and Economic Planning

This sector comprises of Finance, Economic Planning, Supply Chain Management, Revenue and Audit sections. The sector main goal is to mobilize and prudently manage financial resources and to strengthen policy formulation, economic planning and monitoring and evaluation of projects and programmes.

Vision: Efficient and prudent financial management and economic planning

Mission: To undertake economic planning and effectively coordinate county government financial operations for rapid and sustainable development

a. Strategic Objectives

- To improve existing network infrastructure
- To address emergency issues/ unforeseen events
- To improve efficiency in revenue collection
- To strengthen monitoring and evaluation
- To strengthen the capacity of the county statistics unit
- To strengthen policy formulation, budgeting and planning
- To Strengthen existing development partners relationships
- To strengthen financial management

b. Sector challenges

- i. Instability of network connectivity to run IFMIS
- ii. Unwillingness of rate payers to pay penalties and interests accrued on property rates and ground rent.
- iii. Inadequate statistical information
- iv. Weak internal controls
- v. Inadequate monitoring and evaluation of projects

c. Sector Development Needs and Priorities

- Established stable network connectivity

- Increased revenue collection
- Strong monitoring and evaluation
- Accurate statistical data
- Strong policy formulation and planning
- Prudent financial management
- Sound supply chain management
- Timely budget implementation

d. Sector programmes

Table 11.3: sector programmes

Programme One: General Administration, Planning and Support Services									
Objectives: To co-ordinate and provide efficient administrative services									
Outcome: Improved service delivery									
Sub-Programme	Key Outcome	Baseline	Key performance indicators	Planned Targets					Total Budget
				Year 1	Year 2	Year 3	Year 4	Year 5	
SP1.1: Administrative services	Efficient delivery of services	0	Number of policies developed	2	2	2	2	2	200M
SP1.2: Personnel services	Efficient delivery of services	117	Number of personnel in the sector	140	180	220	240	274	875M

Programme Two: Monitoring and Evaluation Services									
Objectives: To improve tracking of results									
Outcome: Improved implementation of projects, programmes and policies									
Sub-Programme	Key Outcome	Baseline	Key performance indicators	Planned Targets					Total Budget
				Year 1	Year 2	Year 3	Year 4	Year 5	
SP 2.1 Monitoring and evaluation services	Improved projects and policy implementation	-	No of M&E online systems operational	0	1	0	0	0	200M
			Number of M/E reports prepared and used to inform decision making	1	5	5	5	5	
				1	0	0	0	0	

Programme Two: Monitoring and Evaluation Services									
Objectives: To improve tracking of results									
Outcome: Improved implementation of projects, programmes and policies									
Sub-Programme	Key Outcome	Baseline	Key performance indicators	Planned Targets					
				Year 1	Year 2	Year 3	Year 4	Year 5	Total Budget
			No. of county indicator handbooks developed	-	1	-	-	-	

Programme Three: Planning Services									
Objectives: To improve policy formulation and planning									
Outcome: Improved development planning									
Sub-Programme	Key Outcome	Baseline	Key performance indicators	Planned Targets					
				Year 1	Year 2	Year 3	Year 4	Year 5	Total Budget
SP 3.1 Policy formulation, coordination, planning and implementation	Improved policy formulation, coordination, planning and implementation	200	No. of Stakeholders involved in policy formulation, planning and implementation	100	100	100	100	100	100M
		1	CIDP reviewed/Formulated and operationalised			1		1	50M
		0	sector plans formulated and operationalized	2	2	2	2	2	300M
SP 3.2 Statistical information	Improved collection, collation, analysis and dissemination of statistical information	1	No. Of Statistical abstracts developed	1	1	1	1	1	120M

Programme Four: Budget preparation and management									
Objectives: To prepare timely, realistic and accurate budget									
Outcome: Equitable resource allocation and implementation of the budget									
Sub-Programme	Key Outcome	Baseline	Key performance indicators	Planned Targets					
				Year 1	Year 2	Year 3	Year 4	Year 5	Total Budget in Ksh.
SP 4.1 Budget Preparation Coordination	Improved compliance	90	% Level of compliance	100	100	100	100	100	50M

			with budget deadlines						
SP 4.2 Budget implementation	Enhanced development	55	Percentage absorption of funds	70	80	90	100	100	0M

Programme Five: Resource Mobilization									
Objectives: To increase resource base									
Outcome: Enhanced implementation of projects and programmes									
Sub-Programme	Key Outcome	Baseline	Key performance indicators	Planned Targets					Total Budget
				Year 1	Year 2	Year 3	Year 4	Year 5	
SP 5.1 Natural Resource Inventory and exploitation	Enhanced project implementation	-	No. Of Feasibility studies used in decision making	0	1	1	1	1	200M
SP 5.2 Resource Mobilization	Enhanced implementation of projects and programmes	2	Amount of donor funds obtained as a percentage of total county revenue	5%	7%	8%	10%	12%	

Programme Six: Public Financial Management									
Objectives: To strengthen financial Management									
Outcome: Prudency in financial management									
Sub-Programme	Key Outcome	Baseline	Key performance indicators	Planned Targets					Total Budget
				Year 1	Year 2	Year 3	Year 4	Year 5	
SP 6.1 Accounting and financial reporting	Compliance with procedures and standards	70	Percentage compliance with procedures and standards	80	85	90	95	100	10.0 M
	Compliance with financial procedures	60%	Percentage of transactions conducted through IFMIS	80	85	90	100	100	5.0 Million
	Reduced liabilities	30	Percentage of pending bills	15	12	10	5	0	0
	Compliance and Reporting	60	Compliance with PPDA	75	85	90	100	100	10 Million
SP6.2 Revenue Automation	Increase in Local Revenue Collected	9/14	Number of automated streams	10	12	14	14	14	100 Million

e. Cross-Sectoral Implementation consideration

Table 12: Cross-sectorial Impacts (Service department)

Programme Name	Sector	Cross-sector Impact		Measures to Harness or mitigate the Impact
		Synergies	Adverse impact	
Monitoring and Evaluation Services	Administration, ICT and Public Service	To ensure timely implementation of projects	Poor programme implementation	Sensitization of departments/Stakeholders
Financial Management	Agribusiness, Livestock and Cooperatives	Informed decision making	Misuse and misappropriation of resources	Capacity building on financial management
	Water, Sanitation and Environment			
Resource Mobilization	Medical Services and Public Health	Effective and efficient service delivery	Misuse and misappropriation of resources	Capacity building on the use of resources
	Education and Vocational Training			
Planning Services	Lands, Housing and Urban Planning	Full implementation of programmes	Implementation of programmes and Policies outside the plan	Sensitization and Capacity building of staff and all the stakeholders
	Roads, Public Works and Transport			
Budget Preparation and management	Trade, Industry and Tourism	Timely preparation of plans	Budget ceilings	Mobilize more resources
	Youth, Gender, Sports and Culture			
		Equity in resource allocation		

4.5.1.3 Agriculture, Livestock and Cooperatives

This sector is composed of Agriculture, Livestock and fisheries, Veterinary services, cooperatives, Value addition and Marketing sub sectors. The main mandate of the sector is to develop, implement and coordinate agricultural sector programmes and policies.

Vision: A leader in profitable agriculture, food security and sustainable environment.

Mission: To harness resources through innovation for the realization of a food secure, value adding and environmentally sustainable sector.

a. Strategic Objectives

- To enhance production and productivity in crops, livestock and fisheries.
- Leverage the cooperative movement to increase access to markets, finance and other services.
- Promote agro processing and value addition.
- To strengthen market infrastructure and market information systems.
- To promote product safety and quality assurance.
- To develop sound policy and legal framework.

b. Sector challenges

- i. Poor farm husbandry, pests and disease management practices
- ii. Low production and productivity across all sub-sectors
- iii. Inadequate access to affordable credit facilities, extension services and inputs
- iv. Low levels of processing and value addition
- v. Poor access to information and markets
- vi. Weak governance and leadership in Cooperative societies
- vii. Poor infrastructure
- viii. Unfair pricing of agricultural products
- ix. Low staff to farmer ratio due to inadequate staff for extension services
- x. Unpredictable weather conditions.
- xi. Inadequate and high cost of certified seeds.
- xii. Poor marketing of agriculture produce.
- xiii. Low application of appropriate fertilizer.

c. Sector/sub-sector development needs, priorities

Veterinary Sub sector

- Management, control and eradication of animal diseases and pests

- Laboratory diagnostic services and disease surveillance
- Provision and facilitation of extension services in animal health, welfare and production
- Development of veterinary farms, quarantine stations and other infrastructure
- Information management for the animal health sector
- Veterinary regulatory management and quality control of inputs, livestock, livestock products and by-products.
- Management and conservation of the animal genetic resource base and biodiversity
- Promote the development of livestock and livestock product based industries
- Management, control and assessment of the impact of animal diseases and pests on food security and livelihoods
- Livestock health insurance services
- Development of appropriate policies and institutional framework to efficiently manage animal health, welfare, production and veterinary public health

Agriculture sub sector

- Provision of agricultural extension services
- Supporting agricultural research and innovation and promote technology transfer
- Regulating and quality control of inputs, produce, and products from the agricultural sector
- Management and control of pest and diseases in crops
- Promote management and conservation of the natural resource base for agriculture
- Collecting, maintaining and managing information on the agricultural sector
- Provision of agricultural engineering services

Cooperative sub sector

- Develop legal and institutional framework for enterprise funds
- Promote and support cooperative movement
- Promote hub development and value addition through cooperatives

Fisheries sub sector

- Development and management of ponds, dam and riverine fisheries
- Fish quality assurance

- Market development and value addition
- Enforcement of fisheries rules and regulation of fish trade
- Quality fish feeds and seed development.

Livestock production sub sector

- To enhance livestock productivity and market access for livestock and livestock products
- Train farmers on forage establishment and conservation of feeds, livestock husbandry and management
- Development and management of comprehensive breeding programme
- Promote modern livestock structures, feed storage and manufacturing facilities
- Establish livestock multiplication and management centres
- Establish climate resilient and socially inclusive livestock projects

Value addition and marketing subsector

- Develop and expand market Information system and infrastructure
- Enforce product safety and quality standards
- Support producer marketing organizations
- Value addition of agricultural produce
- Pack houses construction
- Establishment of quality control laboratory

d. Sector programmes

Table 11.4: Sector Programmes

Programme Name: Administration, Planning and Support Services									
Objectives: To co-ordinate and provide efficient administrative services									
Outcome: Improved service delivery									
Sub-Programme	Key Outcome	Baseline	Key performance indicators	Planned Targets					Total Budget
				Year 1	Year 2	Year 3	Year 4	Year 5	
SP 1.1: Administrative services	Improved coordination and service delivery	0	Number of policies developed	2	2	2	2	2	200M
SP 1.2: Personnel services		195	Number of staff in the sector	220	230	240	251	251	850M

Sector programmes

Programme Name: P2: Crop Development and Management									
Objectives: To increase crops production and productivity									
Outcome: improved productivity and food security									
Sub-Programme	Key Outcome	Baseline	Key performance indicators	Year 1	Year 2	Year 3	Year 4	Year 5	Total Budget
SP 2.1 Cash crop development	Improved cash crop production	14,435 Ha	Acres under cash crops	14,635 HA	14,935	15,435	15,735	16,035	284m
		136220	Quantity cash crops produced	138944	141722	145974	148894	153360	
SP 2.2 Food and nutrition Security	Enhanced household food security	4	Number of alternative food crops established	6	8	10	12	14	100m
	Increased farm production and productivity	717359	Quantity of food crops produced	71765	72453	73880	75326	767574	
	Increased farm income	10 t/ha	Yield per unit area.	10.5	11	11.5	12	13	
	Reduced risk from crop loss	0	Number of farms insured	500	1000	1400	1800	2100	210m
	Improved food security and reduced post-harvest losses	30%	iii) Reduced post harvest losses	28%	26%	24%	22%	20%	25m
	Reduced crop pest and diseases incidences through trainings and support	30635	ii) Number of farmers using crop protection technologies	31554	32500	33476	34480	35514	10m
Enhanced vulnerable household food and nutrition security	25	No of vulnerable household supported	25	50	75	100	125	12m	
S.P. 2.3 Horticulture development	Increased farm income	128544 mt	i) quantity of hort. crops produced ii) area established	128544 mt	130000	135000 mt	138,000 mt	140,000 mt	140m

Programme Name: P2: Crop Development and Management									
Objectives: To increase crops production and productivity									
Outcome: improved productivity and food security									
Sub-Programme	Key Outcome	Baseline	Key performance indicators	Year 1	Year 2	Year 3	Year 4	Year 5	Total Budget
		6097 ha 21 tons	iii)Yield per unit area.	6097 ha 21 tons	6200 22 Tons	6500 23 tons	7000 24 tons	7500 ha 25 Tons	
	Increased fruits, vegetables and flowers for export	3 35	i)No. of horticultural crops for export ii) ha. Under export crops	3 35	4 40	7 55	9 60	12 70	
S.P. 2.3 Agricultural Engineering Services	Enhanced agricultural farmmechanization	6000	i)Number of mechanized farms	6100	6250	6500	6750	7000	110m
	ii)Enhanced access to farm machinery services		ii) no of farm machinery purchased and maintained	2	2	2	2	2	
	iii)enhanced soil and water conservation	55000 7500	i) number of farmers adopting soil and water conservation iii)numbers of farmers trained	57000 8000	59000 8500	61000 9000	63000 9500	66000 10000	
	Enhance irrigation systems	60 ha	Number of acres under irrigation	60 ha	400ha	700 ha	1000 ha	1200 ha	
SP2.5 Agricultural Extension and Information Management services	Enhance agricultural Information	102116	Number of farmers and stakeholders accessing agricultural informaton	107221	117943	135635	162762	203453	3m
	Improved extension services	50,000 25%	i)number of farmers reached ii) increased crop production/unit	52,000 26%	54000 27%	56000 28%	58000 29%	61000 30%	120m
	Improved mobility and service delivery		i)Number of vehicles	3	6	7	7	7	56M

Programme Name: P2: Crop Development and Management									
Objectives: To increase crops production and productivity									
Outcome: improved productivity and food security									
Sub-Programme	Key Outcome	Baseline	Key performance indicators	Year 1	Year 2	Year 3	Year 4	Year 5	Total Budget
			ii) motorcycles	25	50	55	55	55	
	Enhance commercialization of farm enterprises	0	ii) Number of model farms established	26	51	76	101	126	30m
Programme Name: P3 Agri business Development and Marketing									
Objectives: To enhance value addition and market access in the County									
Outcome: improved income and livelihood									
Sub-Programme	Key Outcome	Baseline	Key performance indicators	Planned Targets					
				Year 1	Year 2	Year 3	Year 4	Year 5	Total Budget
SP 3.2 Value addition	Increased productivity and income, Employment creation	1	Number of cottage industries established	2	3	4	5	6	450M
	Improved incomes		number of value added products	1	2	4	6	8	
SP 3.3 Cooperative societies development	Enhanced bargaining power for members		Number of cooperatives established	450	460	470	480	490	40M
	Improved governance in cooperative societies		i) Number of cooperative audited	50	60	70	80	90	20M
			iv) Cooperative education and training	40	50	60	70	80	20M
			v) Number of revived societies	50	60	70	80	90	15M
	Institutionalized enterprise fund		i) policy and regulations developed	0	1	2	3	4	12M
	Economic empowerment.		Number of proposals funded	50	55	60	65	70	125M
SP3.4. Marketing Services	Improved market prices and returns		Number of products marketed	7	9	11	13	15	27M
			Number of new market established	3	4	4	5	6	27M

Programme Name: P2: Crop Development and Management									
Objectives: To increase crops production and productivity									
Outcome: improved productivity and food security									
Sub-Programme	Key Outcome	Baseline	Key performance indicators	Year 1	Year 2	Year 3	Year 4	Year 5	Total Budget
Development	Improved market access		Number of marketing facilities established	1	3	4	5	6	200M
	Improved income and livelihood		Number of key export market established	1	2	2	3	4	140M
Programme Name: P4.Livestock , Fisheries & Veterinary Services									
Objectives: To enhance livestock production, health, welfare and livestock and fisheries products quality									
Outcome: increase livestock health and productivity									
Sub-Programme	Key Outcome	Baseline	Key performance indicators	Planned Targets					
				Year 1	Year 2	Year 3	Year 4	Year 5	Total Budget
SP.4.1 Fisheries Development	increased production and farm income		i)Number of fish ponds	20	70	105	140	175	21m
			ii) Fish hatchery established	1	0	0	0	0	1m
			iii) Number of fingerlings produced	50,000	100,000	150,000	200,000	200,000	2m
			Iv) Numbe of rivers stocked	1	2	3	0	0	1,75m
			v) Quantity of fish produced	35	40	45	50	50	0
			vi) Number of Fish feed mill established	1	2	3	4	0	4m
S.P 4.2 Livestock production	increased production and farm income		i)Number of apiaries established	30	25	25	25	25	20m

Programme Name: P2: Crop Development and Management									
Objectives: To increase crops production and productivity									
Outcome: improved productivity and food security									
Sub-Programme	Key Outcome	Baseline	Key performance indicators	Year 1	Year 2	Year 3	Year 4	Year 5	Total Budget
and Development			ii) Number of Poultry units established. shed.	0	10	20	25	25	1.5m
			iii) Number of Dairy goat units established.	0	10	20	30	30	6m
	Improved availability of quality feeds		i) Number of feed varieties introduced	1	2	3	4	4	1m
	Increased milk volume marketed		Number of cooling plants/hubs established	14	20	26	28	30	112m
	Improved extension services		Number of motorbikes,	10	30	40	40	40	5M
			vehicles purchased	0	1	1	1	1	5M
	Improvement of livestock genetics		Number of embryo transfers	0	0	2000	6000	8000	16 M
		9000	Number of calves born through AI	11,440	12,584	16,442	23,026	25,148	33.7 M
SP. 4.3 Veterinary Services Development	i) decrease animal disease incidence	78	No of dips constructed, renovated, supported with acaricides	30	30	30	30	34	36.45 M
	ii) increase hygiene and trade in livestock products	608,000	number of animals dipped per year	826,800	909,408	1,000,428	1,100,470	100,470	5M
		5	Number of abattoirs renovated or constructed.	8	9	10	10	12	47M
	iii) Increase in livestock trade	10%	Percentage decrease in zoonotic diseases incidences	10%	20%	30%	40%	40%	2.5 M
		2	Number of livestock sales yards, holding	2	5	8	11	11	63M

Programme Name: P2: Crop Development and Management									
Objectives: To increase crops production and productivity									
Outcome: improved productivity and food security									
Sub-Programme	Key Outcome	Baseline	Key performance indicators	Year 1	Year 2	Year 3	Year 4	Year 5	Total Budget
			ground established / renovated/Managed.						
	Improved extension services(Climat e smart livestock projects)		Number of motorbike	15	15	15	15	15	11.25 M
	Improved extension services.		Number of vehicles purchased	1	1	1	1	1	22.85 M
SP.4.4 Disease, Vector & Pest control	Reduce livestock disease incidences		Number of animal vaccinated	185,000	203,500	223,850	246,235	270,858	75.15 M
	Reduction of risk to livestock enterprises		Number of livestock insured	0	2000	5000	6,500	9,750	46.5 M
	Reduction in disease incidences		Number of farmers reached	56,200	61,820	68,002	74,802	84,300	10M
	Reduction in disease incidences		Number of Motorbikes/Vehicles purchased	25	25	10	10	5	13.88 M
	Improvement of animal health and production		Number of farmers accessing the information	0	4000	5,200	7,280	10,920	5M
	Improved animal health		Number of policies developed	2	3	3	2	2	1.2M
Programme Name: P5.Agricultural Training Centres & Embomos Tea									
Objectives: To agricultural training services									
Outcome: increased agricultural productivity									
Development of Satellite ATCs	Improved technological transfer and adoption		Number of satellite ATC s established	1	2	3			61.4 M
Bomet Tea Agency(Em bomos)	Improved tea marketing		Agency established	0	0	1			24.6 M

D. Cross-Sectoral Implementation consideration

Table 12.4 : Cross-sectorial Impacts

Programme Name	Sector	Cross-sector Impact	Measures to Harness or mitigate the Impact
-----------------------	---------------	----------------------------	---

		Synergies	Adverse impact	
Crop Production	Water, Sanitation and Environment	Irrigation Agriculture	Land degradation	Sensitization on soil and water conservation
Livestock development	Water, Sanitation and Environment	biodigestors	Emission of green gases	Integrated livestock management
Livestock health	Medical Services and Public Health	One health approach towards zoonotic diseases	Outbreak of zoonosis	Public awareness on control and management of zoonosis
Value addition	Trade industry and Tourism	processing	Pollution	Good disposal of effluents
Market access and infrasture	Roads, Public Works and Transport	Market accessibility	Damaged roads	Repair roads
Crop pests and diseases	Medical Services and Public Health Water, Sanitation and Environment	Responsible use of agrochemicals	Misuse of agrochemicals	Sensitization of Safe use of agrochemicals and integrated crop and pest management

4.5 Flagship /County Transformative Projects

Table 2: Flagship/ Transformative Projects

Project Name	Location	Objective	Output /Outcome	Performanc e indicators	Timefra me (Start-End)	Implem enting Agencie s	Cost (Ksh.)
Milk processing plant	Chebole	To improve farmers income, employment creation	Proportion of commodity value added and marketed Percentage of people employed Increase returns to farmers Proportion of products exported	Number of milk processing plants constructed and operational	2018/2022	CGB/Partners	250m
Banana processing plant	Kembu-kaparuso	To improve farmers income, employment creation	Proportion of commodity value added and marketed Percentage of people employed Increase returns to farmers	Number of banana processing plants constructed and operational	2018/2022	CGB/Partners	80m

			Proportion of products exported				
Local poultry processing plant	Kipsonoi - Chebole	To improve farmers income, employment creation	Proportion of commodity value added and marketed Percentage of people employed Increase returns to farmers Proportion of products exported	Number of poultry processing plants constructed and operational	2018/2020	CGB	40m

4.5.1.5 Water, Sanitation and Environment

The sector comprises of Water, Irrigation, Sanitation, Environment and Natural Resources directorates. The main goal of the sector is to ensure availability and sustainable management of water and sanitation for all and to protect, restore and promote sustainable use of environment and natural resources in the County.

Vision: Sustainable development and management of environment and natural resources

Mission: To develop, conserve, utilize, protect and sustainably manage water, environment and natural resources for improved livelihoods for the people of Bomet County

A. Strategic Objectives

- Enhance water supply access
- Increase acreage under irrigation
- Increase percentage of the population accessing sanitation facilities
- Sustainable management of environment and natural resources

b. Sector challenges

- i. Low access to clean and safe water
- ii. Low access to water for irrigation and livestock use
- iii. Environmental degradation

- iv. Inadequate access to sanitation facilities
- v. Existence of old and dilapidated water infrastructure.
- vi. High cost of water infrastructure development.

c. Sector Development Needs

- Improved access to clean and safe water;
- Increased access to water for irrigation and livestock;
- Increased access to adequate sanitation facilities; and
- Effective enforcement of environmental and natural resources policies, laws and regulations.

d. Sector Programmes

Table 11.4: Sector Programmes

Programme Name: Policy, Planning and Administrative Services									
Objectives: Provide specific guidelines in implementation of strategies to achieve the sector’s mission									
Outcome: Enabling environment for effective service delivery									
Sub-Programme	Key Outcome	Baseline	Key Performance indicators	Planned Targets					
				Year 1	Year 2	Year 3	Year 4	Year 5	Total Budget
SP1.1 Personnel and support services	Improved service delivery	33	No. of staff in the department	45	55	65	72	79	234M
SP1.2:Development of enabling policies, laws and legislations	Enabling policy and legal environment in place	None	Number of policies approved and operational	0	2	-	-	-	159M
			Number of water and environment and natural resources master plans operational	-	1	1	-	-	
			Number of Act passed and operational	-	1	1	-	-	
Programme Name: Infrastructure development									
Objectives: Provision of clean, adequate and reliable water in sufficient quantities to Bomet County residents									

Outcome: Increased supply of clean, safe and reliable water for domestic and industrial use Availability of water for irrigation at the farm level. Efficient Management of waste water in the county.									
Sub-Programme	Key Outcome	Baseline	Key Performance indicators	Planned Targets					
				Year 1	Year 2	Year 3	Year 4	Year 5	Total Budget
SP2.1: Water supply Infrastructure	Increased access to clean water	13%	% increase of County residents accessing clean water	1%	6%	10%	10%	15%	2.082B
SP2. Irrigation infrastructure	Increased access to water for irrigation	80 ha	No. of hectares under irrigation	10 ha	160ha	500 ha	250ha	400 ha	750M
SP 2.3 Sanitation infrastructure	Increased access to sanitation facilities	2%	% of people accessing sanitation facilities	1%	2%	5%	5%	5%	900M
Programme Name: Environmental Conservation and natural resources management									
Objectives: To manage threats to environment quality and integrity and conserve, manage and ensure sustainably used county's natural ecosystems									
Outcomes: Clean and healthy environment for Bomet residents									
Sub-Programmes	Key outcomes	Baseline	Key performance indicators	Planned Targets					
				Year 1	Year 2	Year 3	Year 4	Year 5	Total Budget
SP1: Soil and water conservation	Increased incomes; ecosystem services; landscape effects	35%	% increase of land productivity	2%	3%	5%	5%	10%	20 M
SP2: Riparian protection	Reduced siltation, stable river banks and water filtration	20%	% of riparian areas protected	3%	7%	15%	5%	5%	20 M
SP3: Forestry management	Increased tree cover	13%	% increase in tree cover	1%	1%	5%	5%	5%	20 M
SP4: Solid waste management	Clean and conducive environment for habitation;	20%	% of solid wastes managed	2%	4%	11%	5%	5%	15 M

	efficient storm water drainage systems								
SP5: Environmental Education and awareness creation	Increased public awareness on environmental issues	50	No. of public barazas held	50	50	50	50	50	25M

e. Cross-sectoral implementation consideration

Table 12.4: Cross-sectoral impacts

Programme Name	Sector	Cross-sector impact		Measures to harness or mitigate the impact
		Synergies	Adverse impacts	
Policy, planning and administrative services	Water, sanitation and environment			
Water supply infrastructure development	Water, sanitation and environment	Agriculture, Health, Energy, Economic Planning, Roads, Lands, administration	Water borne diseases, ecological impacts, pests	PPEs, water treatment, water allocation plans, pest control
Environmental Conservation and natural resources management	Water, sanitation and environment	Urban planning, Tourism, Forestry, lands, wildlife, water, administration ,	None	None

Table 32.5: Flagship projects

Project	Location	Objective	Output/outcome	Performance indicators	Time frame (Start-End)	Implementing agencies	Cost (Ksh.)
Bosto water project	South West Mau Forest	Provision of clean, adequate and reliable water in sufficient quantities	Increased access to clean water	% increase of County residents accessing clean water	2018-2021	GoK	23B
Bomet-Mulot water project	Bomet Central	Provision of clean, adequate and reliable water in sufficient quantities	Increased access to clean water	% increase of County residents accessing clean water	2018-2021	GoK	1.7 B

Table 12.6: County Transformative Project

Project	Location	Objective	Output/outcome	Performance indicators	Time frame (Start-End)	Implementing agencies	Cost (Ksh.)
Kibusto water project	Bomet East	Provision of clean, adequate and reliable water	Increased access to clean water	% increase of County residents accessing clean water	2018-2022	CGB/partners	3B
Sotik sewerage system	Sotik	Efficient management of waste water in the county	Increased access to sanitation facilities	% of people accessing sanitation facilities	2018-2022	CGB/partners	450M
Mulot sewerage system	Bomet East	Efficient Management of waste water in the county	Increased access to sanitation facilities	% of people accessing sanitation facilities	2018-2022	CGB/partners	450M
Rehabilitation of Chepalungu forest	Siongiroi/C hesambai	To increase tree cover in the county	Increased tree cover	No. of hectares of trees planted	2018-2022	CGB/Partners	2.5B

4.5.1.6 Medical Services and Public Health

The sector comprises of Medical Services and Public Health sub sectors and aims at providing quality, accessible and equitable health care to the residence of Bomet and beyond.

Vision: An efficient and high quality health care system that is accessible, equitable and affordable for every Kenyan

Mission: To promote and participate in the provision of integrated and high quality promotive, preventive, curative and rehabilitative health care services to all Kenyans

A. Strategic Objectives

- To improve quality health care service delivery
- To increase the number of health facilities
- To improve public health services

b. Sector challenges

- i. Inadequate Infrastructural Development
- ii. Inconsistent supply of pharmaceutical and non-pharmaceutical commodities
- iii. Inadequate policies and regulations
- iv. High disease burden
- v. Inadequate Primary and Maternal health care services
- vi. Non-Compliance to Public health laws and regulations
- vii. Poor nutrition and sanitation services
- viii. Shortage of skilled health workforce
- ix. Poor administration and Coordination of health service delivery.
- x. High cost of health services

c. Sector development needs, priorities and strategies

- i. Strengthened Administration, Policy, Planning and Support services
 - Development of health bill.
 - Review of health facility management and domestication of other relevant policies.
 - Creating a fund policy to support the chronically ill, especially cancer patients.
 - Strengthening human resource for health through recruitment and capacity building.
 - Financial support for effective operationalization of health care services.
- ii. Enhance curative services
 - Upgrading, completion, renovation and expansion of existing health facilities across the county.
 - Implementation of governors manifesto by establishing functional health centres in all the wards and dispensaries in all sub-locations.
 - Equipping county referral and sub-county hospitals with specialized and other medical equipment.
 - Provision of sustainable pharmaceutical and non-pharmaceuticals service delivery.
 - Provision of emergency referral services.
 - Strengthen health research and innovations
- iii. Improve Preventive and promotive health services
 - Establishing a functional primary health care system.
 - Enhance mechanism for disease burden reduction.
 - Establish community units, train and motivate.

- iv. Enhance access to reproductive health services

d. Sector programmes

Table 11.5 : Sector programmes

P 1: Programme Name: Administration, planning and support services									
Objectives: To establish a fully functional health system at all levels									
Outcome: Strengthened administration, management and coordination									
Sub-Programme	Key Outcome	Baseline	Key performance indicators	Planned Targets					
				Year 1	Year 2	Year 3	Year 4	Year 5	Total Budget
S.P.1.1:Policy and Administrative services	Efficient health care services Improve health standards and quality service	Half of the health services are managed effectively	Number of health facilities providing effective and efficient health services	139	145	150	180	200	90 M
			No. of coordination and supervision visits	139	145	150	180	200	17.3 M
		4 old office vehicles at 5 sub-counties 1 utility vehicle	No of vehicles for office and supervisory responsibilities	3	3	3	3	2	84 M
		66 Functional motorcycles	No. of motorcycles/ all sub counties	10	10	10	10	10	21 M
		0	Number of assessments	4	4	4	4	4	10 M
	Efficient service delivery	1	Number of completed and implemented bills, Health, environmental Health	4	4	4	4	4	12 M

			and sanitation, policies, plans (AWPs, EPRs etc)						
S.P.1.2 Personnel services	Improve d service delivery in health facilities	436 permanent skilled health workers	Number of staff in the sector	600	640	680	720	737	2803M
			Number of trained health workers (update skills, 4 weeks and above)	162	162	162	162	162	10 M
S.P.1..4:Health care financing	Increased health care service financing by donor partners	13 % of Donors support to health budget (eg world bank and WRP) to health budget	Percentage increase in donor support to health budget	5	10	10	10	5	20M
	Improve d access to health services for chronical ly ill patients and children with congenit al disorders	0	Number of patients benefing from compassionate fund	4000	4000	4000	4000	4000	100 M
P 2: Programme Name: Curative services									

Objectives: 1. To facilitate the provision of accessible quality health services 2. To establish a fully functional health system at all levels									
Outcome: Enhanced accessibility to quality health services									
Sub-Programme	Key Outcome	Baseline 2017	Key performance indicators	Planned Targets					
				Year 1	Year 2	Year 3	Year 4	Year 5	Total Budget
S.P.2.1 :County health services	Effective and accessible high quality health services	3	Number of new medical and surgical services as per level of care	4	5	6	6	6	36 M
		1	Number of specialized health services (MRI, CT scan, Ophthalmology)	1	1	1	1	1	150 M
		139	Number of health facilities supplied with Pharmaceuticals and Non-pharms (including linen)	140	145	150	180	200	1.3 B
		0	Number of hospitals providing mental health services	1	2	3	4	5	30 M
S.P.2.2 :County health research and		1	Number of research and innovations	1	2	2	2	2	20 M

innovat io n									
S.P.1.5 :Health infoma tions system s manag ement	Improved reporting and monitoring Systems	Five sub- cou nty offi ces and thre e hos pital s usin g info mati on syst ems (DH IS) to repo rt	Percentage increase in in health facilities providing timely reports using (DHIS)	5	5	5	5	5	2 M
		180	No. of reporting tools and registers acquired	3600	3600	3600	3600	3600	54 M
				SUB-TOTAL					1.59 B
P 3: Programme Name: Preventive and promotive services									
Objectives: 1. To establish a functional PHC system 2. To institute mechanisms for disease burden reduction									
Outcome: Improved Primary Health Care (PHC) system									

Sub-Programme	Key Outcome	Baseline (2017)	Key performance indicators	Planned Targets					
				Year 1	Year 2	Year 3	Year 4	Year 5	Total Budget
S.P.3.1:Community Health services	Improve community health services	39 CHUs	Number of new Community Health Units	30	30	30	30	30	48 M
		0	% reduction of incidences of preventable illnesses and mortality at community level within the county	10%	25%	25%	20%	20%	
		0	% awareness within the population on disease prevention and control	10%	25%	25%	20%	20%	
S.P.3.2:Disease prevention and control	Enhanced control of communicable diseases (eg diarrhoeal diseases, Malaria HIV/AIDS typhoid)	16,533	Number of cases of communicable diseases reduced	15000	14000	11000	10000	8000	100 M

	Enhanced prevention and control of Non-Communicable Diseases (eg Cancer, Diabetes, , etc)	3,417	Number of cases of non-communicable diseases reduced	2800	2500	2000	1800	1500	15 M
S.P.3.3:Water and Sanitation and Hygiene (WASH)	Improve hygiene and Sanitation	12	No. of Hand washing facilities established	150	150	150	150	150	19.2 M
		0	No of water and Food samples collected and tested	50	50	50	50	50	10 M
		0	No of water springs protected	28	28	28	28	28	27.6 M
		12	No of public primary schools and households accessing quality drinking water	200	200	300	300	200	30 M
		10	No.Villages declared ODF	50	100	150	200	250	24 M
		80	No of triggered villages	160	160	160	160	160	

		75	% Latrine coverage and usage	20	20	20	20	20	
S.P.3.4:Nutrition Services	Reduced under five children who are stunted	36	% reduction of under five children who are stunted	34	30	25	20	15	7.5M
	Reduced under five children who are underweight	12	% reduction of under five children who are underweight	12	10	7	4	2	7.5 M
SUB-TOTAL									288.8 M

P.4: Programme Name: Reproductive health services

Objectives: To enhance access to reproductive health services

Outcome: Enhanced reproductive health services

Sub-Programme	Key Outcome	Baseline	Key performance indicators	Planned Targets					
				Year 1	Year 2	Year 3	Year 4	Year 5	Total Budget
S.P.4.1:Family planning services	Increased utilization of family planning services by married women of reproductive age	55	Percentage increase of family planning use by married women of reproductive age (15-49years)	58	61	64	67	70	15 M
		4.3	Number of children per family	4	3.8	3.7	3.6	3.5	15 M

	(15-49 years)								
S.P.4.2:Maternal, newborn and child health services	Reduced maternal mortality	258/100,000	Proportionate reduction in maternal mortality rate (MMR)	250/100,000	248/100,000	245/100,000	240/100,000	235/100,000	15 M
	Reduced child mortality	45/1000	Proportion of child mortality rate (CMR) reduction	40/100	35/100	30/100	25/100	20/100	15 M
	Reduced infant mortality	35/1000	Proportion of IMR reduction	33/100	31/100	29/100	27/100	25/100	15 M
	Increase d skilled assisted delivery by health provider	52	% increase in assisted skilled birth provider	50	52	55	58	62	15 M
	Increase d Pregnant women who received 4 + visits	37	% increase of pregnant women who received 4 + visits	40	50	60	65	75	15 M
S.P.4.2:Immunization	Increase d children on immunization (12-23 months)	82	% increase of children (12-23 months) immunized	82	84	87	90	94	15 M
				SUB-TOTAL					120 M

P 5: Programme Name: Health Infrastructure

Objectives: To establish a fully functional health system at all levels

Outcome: Effective and accessible health service delivery									
Sub-Program me	Key Outcome	Baseline (2017)	Key performance indicators	Planned Targets					
				Year 1	Year 2	Year 3	Year 4	Year 5	Total Budget
SP 5.1 Development of Health facilities	Effective and satisfactory services	0	No. new and functional facilities (dispensaries)	24	24	24	24	24	476 M
		70	No. of on-going health facilities completed	14	14	14	14	14	324 M
		0	No. of health facilities for upgrading and improvements	2	4	3	3	2	230 M
		0	No. of Water reservoirs (Water tanks)	20	20	20	20	20	10 M
		0	No. of adolescent clinics	5	5	5	5	5	13 M
		1	No. of mortuaries established	1	1	1	1	1	50 M
SP 5.2 Medical and other Equipment	Effective service delivery	Half	No. of newly acquired assorted medical equipment	10	10	10	10	10	118 M
		1	No of newly aquired mortuary fridges	1	1	1	1	1	50 M
		1	No. of laundry machines including sewing machines	1	2	1	1	1	12 M
	Strengthened cold chain services	75	No of cold chain fridges acquired	20	20	20	20	20	45 M
	Responsive emergency services	6	No of functional ambulances	2	2	3	2	1	132 M
SUB-TOTAL									1.46 B
GRAND TOTAL									9.809 B

e. Cross-Sectoral Implementation consideration

Table 12.5: Cross-sectorial Impacts

Programme Name	Sector	Cross-sector Impact		Measures to Harness or mitigate the Impact
		Synergies	Adverse impact	
Admin , policy, planning and support services	Medical Services and Public Health Finance and Economic Planning Administration, ICT and Public Service	Provision of facilitation funds, operation and logistics	Funding limitations	Mobilize more resources
Curative services	Medical Services and Public Health Land, Housing and Urban Planning Roads, Public Works and Transport Finance and Economic Planning	Infrastructural development for health facilities,	Funding limitations	Advocacy for budget increase and mobilization of additional funds
Preventative and promotion of health services	Medical Services and Public Health Finance and Economic Planning Land, Housing and Urban Planning Agriculture, Livestock and Cooperatives	Water, Waste management, irrigation for food, pipe water for safe and clean drinking water, Sanitation	Water borne/based diseases eg Bilharzia, Diarrheal diseases, malaria Expensive maintenance,	Drainage of stagnant water Wearing protective gear as appropriate Chemical spraying of stagnant water
Reproductive health services	Medical Services and Public Health Finance and Economic Planning Youths, Gender Sports and Culture	Immunization, adolescence health, Maternal	Adolescence is a dynamic milestone	Sustained programmes to young adults

4.5 Flagship /County Transformative Projects

Bomet County health sector serves a population of 216,000 of women of reproductive age (15-49 years). The reproductive health services are constrained both in space and facilities especially at the highest level of care. The current Maternal Mortality rate (MMR) is 258/10000 live births, child Mortality rate (CMR) 48/1000 live births and Infant Mortality Rate 35/1000 live births. Longisa County referral hospital maternity has a bed capacity of twenty four (24) with a bed occupancy of 200%. It is expected that the flagship project will provide space, equipment and specialized personnel to handle complications so as to improve maternal and child survival.

Table 4: Flagship/ Transformative Projects

Project Name	Location	Objective	Output /Outcome	Performance indicators	Timeframe (Start-End)	Implementing Agencies	Cost (Ksh.)
Maternal, Newborn and Child health unit	Longisa Hospital	To improve maternal, newborn and child health services	Enhanced maternal, newborn and child health services	Reduced maternal, infant and child morbidity and mortality	By 2022	CGB/National Government and development Partners	400 M

4.5.1.7 Education and Vocational Training

The sector comprises of Early Childhood Development and Education (ECDE) and Vocational Training Centres (VTC) directorates. The sector goal is to Promote individual development, socio-economic, technological and industrial needs for county development.

Vision: The leading provider of quality, equitable, empowered and ethical educational services and training

Mission: Nurturing every learners and technicians potential and skills within the county

a. Strategic Objectives

- Provide quality education
- Increase access to ECDE services
- Promote digital literacy
- Quality training and service delivery
- Increase retention and transition rate
- Provide vocational training and skills development

b. Sector challenges

- i. Inadequate ECDE and VTC infrastructure
- ii. Inadequate teaching and learning materials and feeding programmes in ECDE centers
- iii. Understaffing ECDE centres and VTCs and low teacher motivation
- iv. Low enrolment and retention rates
- v. Inadequate workshops, tools and equipment

- vi. High dropout and low transition rates
- vii. Inadequate policy and regulation
- viii. Lack of bursary fund and bursary committee

ix. B.Sector development needs, priorities and strategies

- x. Quality education
- xi. Job creation for VTC graduands
- xii. Improve health and nutrition in early years
- xiii. Increased number of teachers and instructors
- xiv. Improved educational infrastructure
- xv. Provision of modern equipment, tools and learning materials
- xvi. Continuous monitoring and evaluation for improved service delivery
- xvii. Increased government subsidy to enhance learners’ retention and progression
- xviii. Establishment of special educational institutions and integrated units
- xix. Need for capitation fund, Bursaries and higher education revolving funds.

d. Sector programmes

Table 11.6 : sector programmes

Programme Name: General Administrative, Planning and Support Services									
Objectives: a) To develop and update relevant policies and plans									
b) To facilitate effective and efficient service delivery									
c) Enhance access, retention and transition									
Outcome: Efficient service delivery									
Sub- Progr amme	Key Outcome	Baseline	Key performance indicators	Planned Targets					
				Year 1	Year 2	Year 3	Year 4	Year 5	Total Budget
SP.1.1	Informed and empowered county residents	- 1 Bursary Act -4 draft Policies	No. Of policies developed No. of Acts developed	2 2	2 2	1 2	1 1	- -	12.5M

SP 1.2 Personnel Services	Efficient service delivery	854	Number of staff in the sector	950	1050	1150	1250	1264	1650M
SP.1.2 Tuition support services	Increased transition rate, access and retention rates	-460 bursary beneficiaries	NO. Of students supported	460	454	407	408	408	225M
	Increased transition rate and access and retention rates	New	Number of beneficiaries	New	100	100	100	100	90M

Programme Name: Technical, Vocational Education and Training									
Objectives: Provide Quality skilled training and increased access to VTC services									
Outcome: Increased Enrolment and skilled labour									
Sub-Programme	Key Outcome	Baseline	Key performance indicators	Planned Targets					Total Budget
				Year 1	Year 2	Year 3	Year 4	Year 5	
SP.3.1 VTC infrastructure and expansion	Increase access, enrollment and retention	34VTCs	No. of workshops and classrooms constructed .	34	34	34	34	34	334 million
	Quality training	34 VTCs	NO. Of workshops equipped	34VTCs	34 VTCs	34VTCs	34 VTCs	34 VTCs	150 million

Programme Name: Improved Early Childhood Development and Education	34	34	34	34	34	34	34	34	34	7.2m
Objectives: Provide Quality Education and increase access to ECDE services										
Outcome: Increased Enrollment and reduction in illiteracy level										
SP.3.2 VTC	Key Outcome: Increase enrolment	Baseline: trainees in 34 VTCs	Key performance indicators: from tuition support	Planned	Target	180	2340	2540	135 million	
SP.2.1 ECDE	Key Outcome: Increase retention	14	No of ECDs constructed	75	204	200	200	150	1.2 B	
infrastructure development	access and participation rate									
	Increased enrollment and retention	New	No. of ECD centres with feeding programme	50	150	200	250	300	34.2M	
	Enhanced retention and participation	Furniture for 25 ECDE centers	No of ECD centres furnished	50	154	100	100	75	149M	
	Increased enrollment, transition and retention	New	No of children accessing teaching and learning materials	53,727	56,413	59,234	62,195	65,305	50M	
	Quality curriculum delivery	996 ECDE centres assessed	No. Of ECDEs centres as assessed	996	999	1004	1009	1104	20 m	

e. Cross-Sectoral Implementation consideration

Table 12.6 : Cross-sectorial Impacts

Programme Name	Sector	Cross-sector Impact		Measures to Harness or mitigate the Impact
		Synergies	Adverse impact	
Early Childhood Education	Medical Services and Public Health	Health & nutrition	Diseases, stunted growth	Deworming, immunization, Vitamin A supplements, health care
	Agriculture, Livestock and Cooperatives	Nutrition	Malnutrition and stunted growth	Establishment of feeding programme supplementation.
	Gender, Youths Sports and Culture	Parental Engagements	Child abuse, Infringement of children's rights	Enforcement of policies and legal frameworks Capacity building

				Awareness and sensitization.
Vocational Training	Trade, Industry and Tourism	Marketing, Job creation,	Unemployment and poor livelihoods	Awareness and sensitization Collaborations/ linkages Establishment of industries
	Water, Sanitation and Environment	Globalization, Educational institution greening Programme	Global warming	Tree planting Waste management Green energy

4.4.1.7 Lands, Housing and Urban Planning

The sector comprises of Lands, Housing and Urban Planning directorates. The main goal of the sector is to promote sustainable land use activities to optimize land utilization and uses.

Vision: Efficient, effective and sustainable land administration, housing and urban management for prosperity

Mission: To improve livelihoods through efficient urban development, coordination, and land administration through promoting adequate and accessible housing, optimal land management and urban facilities for all County Citizen

a. Strategic Objectives

- Establish land use development controls
- Developed waste management infrastructure in all major urban areas
- Increase and maintain staff houses
- Develop Integrated Land Information/Management System (LIS)
- Acquire strategic land banks
- Develop and maintain public amenities

b. Sector Challenges

- i. Inadequate skilled manpower and facilitation of project technical team to project sites.
- ii. Inadequate public land for development and high cost of acquisition of land.
- iii. High cost of land succession process
- iv. Uneconomical land subdivision due to rapidly growing population
- v. Lack of county land legislation and regulations.
- vi. High internal migration and urbanisation.
- vii. Encroachment of public interest (PI) lands meant for the establishment of administrative offices.

c. Sector/sub-sector development needs, priorities

- Development of policies and plans
- Develop market infrastructure
- Develop drainage and storm water facilities

- Develop spatial development plans and strategies
- Develop housing and estate management plans
- Develop waste collection and disposal facilities

d. Sector programmes

Table 11.7: sector programmes

Sector programmes

Programme One: General Administrative, Planning and support services									
Objectives: a) To develop and update relevant policies and plans b) To facilitate effective and efficient service delivery									
Outcome: Efficient service delivery									
Sub-Programme	Key Outcome	Baseline	Key performance indicators	Planned Targets					
				Year 1	Year 2	Year 3	Year 4	Year 5	Total Budget
SP. 1.1 Policy development	Better and transparent governance structures established	6 policies	No. of sector specific policies developed	2	2	2	2	0	10 M
		4 strategies	Number of strategies developed and operationalized	2	2	1	1		40M
SP 1.2	Efficient Delivery of service	11	Number of staff in the sector	20	30	40	55	55	605M

Programme Two: Land use planning and management									
Objectives: Effective land use									
Outcome: Efficient utilization of land and land resources									
Sub-Programme	Key Outcome	Baseline	Key performance indicators	Planned Targets					
				Year 1	Year 2	Year 3	Year 4	Year 5	Total Budget
SP 2.1 Lnd Mangement	Effective and efficient information generated and utilized	Geo-information system in place	Land Information Management System developed and implemented	1 GIS installed	Computerize data relating to land and land use activities from 10 Departments	Roll out e-LIMS to all other county activities	Roll out e-LIMS to all other county activities	Review LIMS	100 M

Programme Two: Land use planning and management									
Objectives: Effective land use									
Outcome: Efficient utilization of land and land resources									
Sub-Program me	Key Outcome	Baseline	Key performance indicators	Planned Targets					
				Year 1	Year 2	Year 3	Year 4	Year 5	Total Budget
	Effective Land Acquisition and Increased Revenue Base	50 Land Parcels Valued	Land Parcels Valued, Valuation Rolls Developed	valuation roll preparation	Valuation Roll Implementation	100 Parcels Valued	200 Parcels Valued	500 Land Parcels Valued	100 M
Land survey	Effective and efficient survey system	750-Public land parcels Surveyed 200-Beaconed	Number of land parcels surveyed	50	50	50	50	50	200 M
	Increased rural mobility/access	100 rural access roads opened	Number of access roads opened	50	100	50	50	50	50 M
Land Settlement	Increase land banks	43 parcels acquired	Valuation survey	20	100	100	50	50	400 M
Development planning and land reforms	Effective and efficient land use	1000	Number of land use and building plans applications processed	200	200	200	200	200	20 M
	Effective and effective land use	1	Number of towns planned and developed	2	10	10	8	12	600 M
Land Use	Effective and efficient land use and resource distribution	None	County spatial plan developed	1					100 M

Programme Two: Land use planning and management									
Objectives: Effective land use									
Outcome: Efficient utilization of land and land resources									
Sub-Programme	Key Outcome	Baseline	Key performance indicators	Planned Targets					
				Year 1	Year 2	Year 3	Year 4	Year 5	Total Budget
	Effective and efficient land use and protection	750 public land parcels surveyed, fenced, beacons, 4000 public land parcels recorded	Number of parcels of lands surveyed and fenced and documented	50	100	100	100	50	100 M
TOTAL									1.67 B

Programme Three: Urban Development and Infrastructure Development									
Objectives: Promote efficient management of urban infrastructure and management									
Outcome: Effective and efficient urban facilities for all									
Sub-Programme	Key Outcome	Baseline	Key performance indicators	Planned Targets					
				Year 1	Year 2	Year 3	Year 4	Year 5	Total Budget
Metropolitan planning and infrastructure development	Efficient Drainage in urban areas	20	Number of towns with proper drainage	5	10	10	10	5	100 M
	Improved security in urban areas	Street lights installed in 10 urban areas	Number of towns and urban areas with street lights	5	5	5	5	5	100 M
	Habitable and environment friendly urban areas	25 Number of public toilets constructed	Number of public toilets developed	5	10	10	10	5	100 M
	Improved Sanitation and effective solid waste management in urban areas	1	Number of solid waste management system developed	1	2	2	2	1	300 M
Urban mobility	Efficient traffic flow	1	Number of towns with	1	1	1	1	1	50 M

Programme Three: Urban Development and Infrastructure Development									
Objectives: Promote efficient management of urban infrastructure and management									
Outcome: Effective and efficient urban facilities for all									
Sub-Programme	Key Outcome	Baseline	Key performance indicators	Planned Targets					
				Year 1	Year 2	Year 3	Year 4	Year 5	Total Budget
and transport	and effective and orderly parking system		planned traffic management / number of holding bays developed						
	Improved urban mobility	22 km urban roads 7km maintained	Number of urban roads opened and graded	2	10	10	2	2	500 M
Urban Markets Developments	Efficient and accessible urban markets	9 markets constructed	Urban markets developed and operational	1	1	1	1	0	500 M
Urban development and planning services	Improve Business Environment	2	Number of towns landscaped	2	2	2	2	2	50 M
	Improve Child Care in Urban Areas	None	Number of the Child Care Constructed and Operated	5	5	5	5	2	100 M
	Increase Sport Facilities	2	Number of Facilities Constructed	1	0	0	1	0	400 M
	Increased Trading in Livestock Products	None	Number of abattoirs developed	0	1	0	1	0	200 M
Safety and emergency Services in urban areas	Safe, Clean and Secure urban areas	45 small fire equipment in place	Number of safety and emergency facilities and equipment acquired and operational	1 Fire Engine	1 Fire Engine	1 Emergency Facility	1 Emergency Facility	1 Fire Equipment	100 M
TOTAL									2.5 B

Programme Four: Housing Development									
Objectives: Ensure proper management of housing stock and estate maintenance									
Outcome: Habitable housing for county staff									
Sub-Programme	Key Outcome	Baseline	Key performance indicators	Planned Targets					
				Year 1	Year 2	Year 3	Year 4	Year 5	Total Budget

Housing Development	Adequate and accessible housing stock	6 housing units (four storeyed block) developed	Number of Housing Units Constructed	0	1	1	2	1	1 B
	Efficient provision of services	None	municipal office unit developed	1	1	1	1	1	40 M
Estate Management	Efficient delivery of services	50	Number of Houses renovated and fenced	5	25	25	25	25	70 M
TOTAL									1.11B

D. Cross Sectoral Impacts

Table 11.7: Cross-sectoral impacts

Programme Name	Sector	Cross-sector Impact		Measures to Harness or mitigate the Impact
		Synergies	Adverse impact	
Land Planning and Policy	Lands, Housing and Urban Planning Water, Sanitation and Environment Trade, Industry and Tourism	GIS Data-base	None	Utilize Land Planning and Policy GIS Data for advanced planning and implementation
Housing Development and Human settlement	Lands, Housing and Urban Planning Medical Services and Public Health, Administration, ICT and Public Services	National Housing Ministries and Private Sector	None	Capacity building and technology transfer
Urban Development and Infrastructure Development	Lands, Housing and Urban Planning	Public and Private Sector collaboration	None	Technology transfer, investment and infrastructure development

4.4.1.8 Roads Public Works and Transport

The sector includes Roads, Public works and Transport sections. The main aim of the sector is to attain an efficient road sector by constructing and maintaining county roads, Improving efficiency and effectiveness of infrastructure contributing to social equity and economic development.

Vision: To realize high quality, accessible, sustainable and efficient county infrastructure and other public works.

Mission: To professionally provide quality, safe and adequate county infrastructure and other public works for socio-economic development.

A. Strategic Objectives

- To improve and maintain road network across the county
- To improve and maintain public structures
- To support the development and maintenance of public buildings
- To provide efficient county fleet management and support

b. Sector Challenges

- i. Poor road network, inaccessibility and interconnectivity
- ii. Poor public structures
- iii. Unplanned towns and urban centers
- iv. Unexploited natural resources
- v. Lack of testing for road construction materials
- vi. Poor coordination between the national and county government on matters of road jurisdiction
- vii. Most roads were constructed without culverts and other drainage structures hence could not withstand the rainy seasons.

c. Sector development needs and priorities

- Improve the road network
- Improve interconnectivity
- Proper design, construction and supervision of public structures

d. Sector programmes

Sector programmes

Programme Name: Policy Planning and General Administrative Services									
Objectives: To facilitate effective and efficient service delivery									
Outcome: Efficient service delivery									
Sub-Programme	Key Outcome	Baseline	Key performance indicators	Planned Targets					
				Year 1	Year 2	Year 3	Year 4	Year 5	Total Budget
SP1.1 Policy Planning and Administration	Well-coordinated Road sector	-	Number of policies developed	1	1	-	-	-	5M
SP 2.2 Personnel services	Efficient delivery of service	48	Number of personnel in the sector	70	90	105	121	121	300M

Roads									
Programme Name: Road construction and maintenance									
Objectives: To achieve an efficient ,safe and quality road network for socio-economic development									
Outcome: Improved trade, accessibility and enhanced connectivity									
Sub-Programme	Key Outcome	Baseline	Key performance indicators	Planned Targets					
				Year 1	Year 2	Year 3	Year 4	Year 5	Total Budget
Road Construction and Maintenance	Improved mobility and access to markets	-	No. of Kms tarmacked	20	20	20	20	20	5500M
	Improved mobility and access to markets	453	No. of Kms of other roads constructed and maintained	150	150	150	150	150	2500M
Sub Total									8000M

Public Works									
Programme Name: Development and Maintenance of other Public works									
Objectives: To build bridges and other public works with highest structural efficiency thus providing a passage for economic development.									
Outcome: Improved trade, accessibility, enhanced connectivity and achievement of Quality Infrastructure									
Sub-Programme	Key Outcome	Baseline	Key performance indicators	Planned Targets					
				Year 1	Year 2	Year 3	Year 4	Year 5	Total Budget
Public works infrastructure	Improved accessibility	-	No. of motorized bridges constructed	1	3	3	3	3	500M
	Improved accessibility	-	No. of foot bridges constructed	2	2	2	2	2	200M
	Quality Infrastructure	-	% of Materials Lab constructed and equipped	-	50	75	100		150M

Roads										
Programme Name: Road construction and maintenance										
Objectives: To achieve an efficient ,safe and quality road network for socio-economic development										
Outcome: Improved trade, accessibility and enhanced connectivity										
Sub-Programme	Key Outcome	Baseline	Key performance indicators	Planned Targets					Total Budget	
				Year 1	Year 2	Year 3	Year 4	Year 5		
	Quality Infrastructure	-	Value of Designs and Contract Documentation	10M	10M	10M	10M	10M	50M	
	Project Monitoring systems	-	No. Of Operational project monitoring system	-	1	-	-	-	20M	
Sub Total									920M	
Transport										
Programme Name: County Transport Infrastructure										
Objectives: To ensure economic efficiency and long-term sustainability of county transport provision.										
Outcome: reduced cost of public transport										
Sub-Programme	Key Outcome	Baseline	Key performance indicators	Planned Targets	Year 1	Year 2	Year 3	Year 4	Year 5	Total Budget
Transport Infrastructure	Well-coordinated county fleet	-	No. Of Fleet management system acquired ,installed and operationalized	-	1	-	-	-	-	20M
	Uninterrupted supply of fuel and Reduced cost of fuel	-	No. of filling station constructed	-	-	1	-	-	-	50M
		-	% of Equipped Mechanical Garage		30	60	100			60M
Road safety	Reduced no of accidents	-	No. Of people sensitized on road safety	1000	1000	1000	1000	1000	1000	25M
Sub Total									205M	
TOTAL									9.125B	

d. Cross-Sectoral Implementation consideration

Table: Cross-sectorial Impacts

Programme Name	Sector	Cross-sector Impact		Measures to Harness or mitigate the Impact
		Synergies	Adverse impact	
Road construction	All Sectors	Ease of market accessibility and other government facilities Ease of access to health facilities	High cost of production and transport	Construction and maintenance of roads, bridges and public structures

4.4.1.9 Trade, Industry and Tourism

The sector comprises of the following sub sectors: Trade, Industry, Tourism and Energy. The sector goal is to Promote sustained, inclusive and sustainable economic growth, full and productive employment and decent work for all, ensure sustainable energy for all, promote sustainable tourism that creates jobs and promotes local culture and products and to build resilient infrastructure, inclusive and sustainable industrialization and innovation.

Vision: A dynamic industrial and globally competitive county that thrives as a destination of choice for trade, tourism, investment and industrial development

Mission: To facilitate creation of a conducive environment for sustainable trade, investment, tourism and a vibrant industrial base

a. Strategic Objectives

- To drive broad based economic activity across various sectors including manufacturing,, processing, value addition and services by supporting companies of all sizes from micro and small enterprises to medium and large enterprise;
- To develop investment opportunities and attract domestic and foreign investment;
- To facilitate internal and external trade;
- To develop of tourism products and activities and attract local and external tourists;
- To support increased access to energy across the county from sustainable sources; and
- To monitor and regulate trade practices in the county.

b. Sector Challenges

- i. Lack of public awareness on fair trade and consumer protection.
- ii. Low access to affordable energy
- iii. Lack of development and promotion of tourist sites and hospitality sector
- iv. Lack of investment policies
- v. Inadequate access for affordable credit by SMEs

c. Sector development needs and priorities

- i. Provision of affordable loans and capacity building to SMEs on value addition
- ii. Creation and linking of producer business groups to markets
- iii. Development of markets
- iv. Promotion of wholesale and retail trade
- v. Ensure fair trade practices and consumer protection
- vi. Construction of jua kali sheds
- vii. Development of industrial infrastructure and technology transfer
- viii. Electricity reticulation to all public health centres and learning institutions
- ix. Promotion of alternative sources of energy
- x. Hydro power generation targeting 20 MW in the next five years
- xi. Mapping of tourist circuit in the County
- xii. Development of nature walks

d. Sector Programmes

Table 11.9: Sector Programmes

Programme Name: Policy Planning and General Administrative Services									
Objectives: To facilitate effective and efficient service delivery									
Outcome: Efficient service delivery									
Sub-Programme	Key Outcome	Baseline	Key performance indicators	Planned Targets					
				Year 1	Year 2	Year 3	Year 4	Year 5	Total Budget

S.P 1.1 Policy development	Standards and guidelines developed	-	Investment handbook developed	-	1	1	1	1	10M
SP 1.2 Personnel Services	Efficient delivery of service	4	Number of staff in the department	24	34	46	58	68	280M

Programme Name :Trade development									
Objective: To spur economic development									
Outcome: vibrant SME Sector									
Sub Programme	Key Outcome	Baselin e	Key performance Indicators	Planned Targets					Total Budget
				Year 1	Year 2	Year 3	Year 4	Year 5	
County investment and export market development	Improved export	6	Number of exporters from Bomet county	20	35	30	25	30	100M
	Market base	-	No. of business information center established	-	1		-	-	30M
	Increased investment opportuniti es	-	No. of new investors investing in the County	40	50	40	60	30	220M
Local market development	Improved county trade	-	Number of market stalls constructed in peri urban areas	50	30	20	30	10	120M
		-	Number of boda boda shades constructed per ward annually	5	3	5	5	5	50M

		-	Number of shoe shiner sheds constructed per ward annually	6	20	20	30	10	25M
		-	Number of trade award events on best performing MSMEs	1	1	1	1	1	25M
Fair Trade and consumer protection	Enhanced Consumer protection	800	Number of weighing instruments and weights stamped	1000	1000	1000	1000	2000	20M
			SME conflict settlement through BPRT	-	5	7	3	5	20M
County Enterprise Fund	Enhanced Access to affordable trade finance	14M	Amount of loans disbursed	50M	40M	40M	40M	40M	210M
	vibrant MSME Sector		Number of MSMEs trained	1000	1500	1000	500	500	20 M
			Number of PBGS formed and operational	10	15	15	10	10	50 M

Programme Name : Energy Development

Objective: To increase access to affordable, reliable and modern energy sources

Outcome: Increase proportion of population/ households with access to electricity

Sub Programme	Key Outcome	Baseline	Key performance Indicators	Planned Targets					Total Budget
				Year 1	Year 2	Year 3	Year 4	Year 5	

Electricity reticulation (public facilities/institution)	Improved service delivery	65% of public facilities connected (2017)	% of public facilities/Institutions connected	69	73	77	81	85	100M
Street lighting/flood lights	Enhanced Security in market centres	10 market centres (2017) 0	No. of market centres with street /Flood lights installations	18	26	34	42	50	50M
Promotion of renewable energy resources	Increased uptake of clean energy	Programme has not been initiated (2017)	% of households accessing clean energy sources	0	2.5	5	7	10	10M
	Uptake of alternative energy sources	Energy centre has not been established (2017)	No. of Energy centre established	0	0	1	0	0	20M
	Renewable energy policy developed	0	Guidelines developed	1	0	0	0	0	2M

Programme Name : Tourism development and promotion									
Objective: To develop and promote tourism for increased economic growth.									
Outcome: Vibrant tourism activities									
Sub Programme	Key Outcome	Baseline	Key performance Indicators	Planned Targets					Total Budget
				Year 1	Year 2	Year 3	Year 4	Year 5	
Tourism niche product Development	Increased tourism activities	5	Number of tourism niche products mapped	5	6	8	10	15	200M
		-	Tourism circuit developed connecting Narok, Bomet , Kericho , Nyamira and Nakuru Counties	1	1	1	1	1	100M
Tourism promotion		1	Number of tourism	1	3	5	7	8	50M

	Increased tourism activities		promotional events						
		-	No of cultural extravaganzas and exhibitions held	1	3	5	7	8	50M
		-	Annual tourism conference	1	1	1	1	1	50M

Programme Name : Industrial development and promotion									
Objective: Promote vibrant industrial activities									
Outcome: Industrialized County									
Sub Programme	Key Outcome	Baseline	Key performance Indicators	Planned Targets					Total Budget
				Year 1	Year 2	Year 3	Year 4	Year 5	
Industrial infrastructure development	Improved industrial activities	11	No. of juakali sheds constructed and equipped	11	20	25	35	40	200M
Construction of an innovation center	Increased efficiency in production of juakali products	-	No. Of innovation centers established	1	2	3	4	5	200M
Development of a strategic framework	Standards and guidelines developed	-	No. Of Strategic framework developed	1	0	0	0	0	18M
Industrial park Development	Enhanced manufacturing activities	-	No. Of industrial parks established	-	-	1	1	1	200M
		-	No. Of Gazzetted zones	1	2	3	4	5	

		-	No. Of Enterprises operating in the zones	-	-	5	10	15	200M
Industrial promotion and exhibition	Improved uptake of products	-	No. Of Exhibitions organized	1	1	1	1	1	50M
Cottage Industries development	Improved industrial activities	-	No. of cottage industries developed	5	10	15	20	25	50M
Capacity Building	Improved manufacturing skills	-	No. of Jua Kali artisans trained	200	600	1000	1400	2000	25M

e. Cross Sectional impacts

Table 12.9 : Cross-sectoral impacts

Programme Name	Sector	Cross-sector Impact		Measures to Harness or Mitigate the Impact
		Synergies	Adverse impact	
Trade				
Trade development	Lands, Housing and Urban Planning	Construction and management of markets	Proliferation of illegal market stalls	Liasing with the finance dept to construct more market stalls
	Youth, Gender, Sports and Culture	Registration of Producer Buss Groups (PBGS)	-Increase in number of informal Groups	Sensitizing SMEs on importance of registration
Tourism				
Tourism Development	Finance and Economic Planning	Increase in county revenue	Lack of funds to promote tourism	Liase with other stakeholders engaged in promotion of tourism activities
	Youth, Gender, Sports and Culture	Cultural heritage promotion	Conflict of roles between the two departments	Liasing with the dept of culturer to collaborate on common programmes
Energy				
Power Distribution	Water, Sanitation and Environment	Water reticulation	Competing uses of water	-Proper management of water resources
	Medical Services and Public Health	Service delivery	None	
	Agriculture, Livestock amd Cooperatives	Agro processing and value addition initiatives	None	
Alternative Energy	Finance and Economic Planning	Cooking	None	
	Agriculture, Livestock and Cooperatives	Organic fertilizers	None	
	Water, Sanitation and Environment	Water reticulation	Adverse effect on the environment	<ul style="list-style-type: none"> • Legal and policy enforcement.
Industry				
Industrial development and investment	Agriculture, Livestock and Cooperatives	Value addition	-Conflict of roles between the two departments	-Collaborate with the two depts to establish a common area of engagements
	Education and vocational training	Training and skills acquisition	-lack of specialized skills in the jua kali sector	-Collaborate with the two depts to establish a common area of engagements
	Medical Services and Public Health Water, Sanitation and Environment	Pollution Control	Increased mortality and cardiorespiratory morbidity.	<ul style="list-style-type: none"> • To promote Good manufacturing practice • Legal and policy enforcement.

4.5.1.10 Gender, Youth, Sports and Social Services

The sector comprises of, Gender & Children services, Culture & Library service, Youth and Sports sub sectors. Key functions of the sector include: Support the less fortunate children, Set up social protection kitty, Improve skills for Youth, Women and Vulnerable groups across the County, Promote culture, performing arts and sports talent and Promote reading culture through setting up of libraries.

Vision: To be a model of efficiency in the management of County social services and provision of quality services to youth, women, children and vulnerable groups for sustainable livelihoods

Mission: To raise standards of living among the youth, women, children and vulnerable groups through socio-economic development

a. Strategic Objectives

- i. To enhance leadership and entrepreneurship skills
- ii. To promote and develop sporting activities
- iii. To preserve and promote cultural heritage
- iv. To promote and nurture talents among the youth
- v. To provide sustainable support and improve the livelihoods of women, youth, children and vulnerable groups

b. Sector challenges

- i. Lack of economic opportunities / capacity for the affirmative groups
- ii. Lack of a cultural center, museum and recreational facilities
- iii. Limited sports programmes and activities
- iv. Lack of policy guidelines on children and vulnerable groups
- v. Inadequate support for the elderly persons
- vi. Lack of sports academies
- vii. Lack of leadership and entrepreneurship skills among the youth
- viii. Lack of sex disaggregated data

c. Sector/sub-sector development needs and priorities

- Construction of museums and cultural sites/ theatres.
- Construction of libraries.
- Construction of rehabilitation centres.
- Construction of sports training centers

- Construction of youth empowerment centers

d. Sector programmes

Table 11.10: Sector programmes

Programme Name: Policy Planning and General Administrative Services									
Objectives: To facilitate effective and efficient service delivery									
Outcome: Efficient service delivery									
Sub-Programme	Key Outcome	Baseline	Key Performance	Planned targets					
				Year 1	Year 2	Year 3	Year 4	Year 5	Total Budget
SP1.1 Policy Development	Enhanced service delivery	1	Number of policies developed/Strategies	2	4				12M
SP1.2. Personnel services	Enhanced service delivery	20	Number of staff trained	60	30	16	10	15	10M
		70	Number of staff in the sector	80	90	100	103	103	270M
Program: Gender, children services and Social protection									
Objective: Carry out effective gender mainstreaming; impart relevant skills to disadvantaged groups and to improve welfare of Children									
Outcome: Gender mainstreaming, Self-reliance among vulnerable groups and improved Children's welfare									
Sub program	Key outcome	baseline	Key performance indicators	Planned targets					Budget(Kshs)
				Year 1	Year 2	Year 3	Year 4	Year 5	
Training and Gender Empowerment	Improved skills and capacity	40 groups	The number of Women groups trained	50	100	150	200	250	52.25M
	Gainful skills acquired	300		500	500	500	500	500	10M

			Number of trained PWDS						
	Gender disparities reduced	0	Number of surveys on compliance of 30% gender rule	1	1	1	1	1	10M
	Reduced harmful cultural practices	5	Number of women sensitization forums held	5	5	5	5	5	12.5M
Social Protection and Children Services	Improved livelihood standards for vulnerable persons.	1800	Number of Orphaned and Vulnerable Children supported	1800	1800	1800	1800	1800	50M
		0	Number of rehabilitation centres	0	1		1		30M
	800	The number of PWDs supported	500	750	1000	1250	1500	105M	
	0	Number of vulnerable persons under social protection	0	15000	20,000	25,000	30,000	45M	
Grand Total									
Program name: Culture & Library Service									
Objectives: To preserve cultural Heritage and Promote Cultural Tourism									
Outcome: Preservation of Cultural Heritage									
Sub-Program me	Key Outcome	Baseline	Key Performance	Planned targets					Total Budget(Kshs)
				Year 1	Year 2	Year 3	Year 4	Year 5	
1. Cultural Development	Cultural Heritage Preserved	0	- Number of museums established	0	1	1	1	2	60M
									30M

	Cultural tourism established	0	-Number of cultural sites developed	1	1	1	1	2	
	An integrated and cohesive society	4	-Number of cultural events undertaken	3	3	3	3	3	10M
2. Public records and archives management	An informed society	2	Number of libraries constructed and operationalized	1	1	1	1	2	60M
3. Promotion of performing arts	Creative Arts Industry Established	0	A performing art centre and recording studio	1	1	1	1	2	60M
	Improved mobility of artists	0	Number of vans procured		1				6M

Program Name: Youth and Sports Development									
Objective: Empowerment and enhancement of talent among the youth									
Outcome: Talent identification and nurturing									
sub-programme	key outcome.	baseline	key performance	planned targets					
				year 1	year 2	year 3	year 4	year 5	budget
1. development of sporting facilities	enhanced sporting performance	0	number of sporting facilities developed/established	2	3	3	3	1	305m
	Improved mobility of	0	Number of vans procured		1				6M

	sportspersons								
2.sports enhancement	increased participation in national & international sports events	100	number of sports activities organized/tournaments escalated from sub-location to county level	110	120	130	140	150	106.5m
3. revitalization of youth programs	empowered, self-reliant youth population	1000	number of youth trained and empowered	4000	4500	5000	5500	3000	65m
		750	number of youth participating in leadership and governance	750	750	750	750	750	15m
	A work-ready/employable youth population.	0	Number of youth taken through a volunteerism & internship programmes	1250	2500	2500	2500	2500	108M
4. establishment of youth empowerment facilities & equipment	enhanced youth empowerment	0	number of youth empowerment centres & equipment established	1	3	4	5	5	42m
		0	number of youth groups supported by revolving fund		125	125	125	125	70m
	Improved mobility of youth coordinators	0	Number of motorbikes procured		25				3M
	Improved youth access to work opportunities	0	Number of youth captured in a youth database	5000	10000	12000	12000	12000	25M

e. Cross-Sectoral Implementation consideration

Table 12.10: Cross-sectorial Impacts

Programme Name	Sector	Cross-sector Impact		Measures to Harness or mitigate the Impact
Gender and Women Empowerment	Health, lands and urban planning, include all sectors	-Health department to ascertain status of children and advice accordingly. -Setting aside land and provide relevant document for childrens homes and offer related instruction	Breakdown in communication	Fully engage in consultative dialogue and planning ahead.
Social protection and Children Services	Health, Finance	-Health to provide cover and welfare. -Finance to facilitate payment of services procured	-Lack of enough finances -Sustainability of the programme	-Multi-services of finances and collaboration with other partners. -Clear monitoring system to identify areas that need close supervision
Culture and Library Services	ITI, Lands and Urban Planning	Provision of health services during competitions. -Urban planning to provide land for playgrounds -ITI to provide publicity during events	Lack of proper information systems -Encroachment on cultural sites	Proper public participation and communication channels -Process land ownership documents
Youth and Sports	Health, land and Urban planning and ITI	-provision of health services during competitions -Lands to provide playgrounds -ITI for publicity during events	-lack of health personnel -lack of adequate lands -lack of adequate communication systems	-more personnel to be involved from the health sector Provision of finances to procure adequate land for sports facilities -provide proper channels of communication

CHAPTER FIVE
IMPLEMENTATION FRAMEWORK

5.1 Introduction

This chapter discuss the implementation framework which include institutional framework responsible for the implementation and actualization of the plan, resource mobilization, resource gaps and measures to address the gaps.

5.2 Institutional framework

The institutional framework for implementation of County Government functions is anchored on organisational set up as stipulated in the County Governments Act, 2012. The organogram has two distinct institutions namely; the Executive headed by H.E. the Governor and deputised by H.E. the Deputy Governor; the County Executive Committee Members who heads various Sectors of the County Government and the Legislature comprising the County Assembly Speaker, Deputy Speaker, and the County Assembly Service Board. Each of this tier has organisational structures that supports their operations. This framework provides a link with the National Government for the purpose of implementing this plan. The two levels of government harmoniously work together for successful implementation of the plan.

5.2.1 County Executive

Governor:

The Governor is the chief executive of the county and will provide overall leadership in the county's economic, social and political governance and development; provide leadership to the county executive committee and administration based on the county policies and plans; promote democracy, good governance, unity and cohesion; promote peace and order; promote the competitiveness of the county; is accountable for the management and use of the county resources while promoting and facilitating citizen participation in the development of policies and plans, and delivery of services.

Deputy Governor:

The Deputy Governor is the deputy chief executive of the county and shall deputize the governor in the execution of the executive functions. The deputy Governor may be assigned any other responsibility by the Governor as a member of the county executive committee.

County Secretary:

The County Secretary is the head of the county public service; responsible for arranging the business, and keeping the minutes of the county executive committee subject to the directions of the executive committee; convey the decisions of the county executive committee to the appropriate persons or authorities and perform any other functions as directed by the county executive committee..

County Executive Committee Members

The County Executive Committee is comprised of 10 executive members appointed by the Governor and approved by the County Assembly. Each County Executive Committee member is responsible for the respective departments. The Executive Committee is responsible for supervising the administration and delivery of services in all decentralized units and agencies in the county. The committee will also perform any other functions conferred on it by the constitution or national legislation; carry out any function incidental to any of the assigned functions.

The County Executive Committee Members (CECM) consisting of: -

- i. Administration, ICT and Citizen Services
- ii. Finance and Economic Planning
- iii. Agriculture Livestock and Cooperatives
- iv. Water Sanitation and Environment
- v. Medical Services and Public Health
- vi. Education and Vocational Training
- vii. Lands, Housing and Urban Planning
- viii. Roads, Public Works and Transport
- ix. Trade, Industry and Tourism
- x. Youth, Gender, Sports and Culture

County Chief Officers:

The Chief Officer will be the Accounting and Authorized Officer for the Department assigned in accordance with section 45(4) of the County Governments Act 2012, and will be responsible to the respective County Executive Member for the following: General administration and

coordination of respective County Department; Initiation, development and implementation of policies and sector plans; Development and implementation of strategic plans; Promotion of National values and principles of governance in the County Public Service; Overseeing implementation and monitoring of performance management systems and any other duties as may be assigned by the Executive Committee Member or the County Secretary.

Directors:

The County Directors are heads of their respective departments. They guide policy formulation and implementation as contained in the CIDP and other development documents. They deputize the Chief Officers in executing their functions in the county departments.

County Public Service Board

The functions of the County Public Service Board on behalf of the County government are:

Establish and abolish offices in the County public service; Appoint persons to hold or act in offices of the County public service including in the Boards of cities and urban areas within the County and to confirm appointments; Exercise disciplinary control over, and remove, persons holding or acting in those offices as provided for under this Part; Prepare regular reports for submission to the County Assembly on the execution of the functions of the Board; Promote the values and principles referred to in Articles 10 and 232; evaluate and report to the County assembly on the extent to which the values and principles referred to in Articles 10 and 232 are complied with in the County public service; Facilitate the development of coherent Integrated human resource planning and budgeting for personnel emoluments in counties; Advise the County government on human resource management and development; Advise County government on implementation and monitoring of the national performance management system in counties; and make recommendations to the Salaries and Remuneration Commission (SRC), on behalf of the County government, on the remuneration, pensions and gratuities for County public service employees.

The County Budget and Economic Forum

The County Budget and Economic Forum (CBEF) is set-up to coordinate and collect views from the public during the budgeting process and function as a think-tank for the County government in terms of financial and economic management. The CBEF assists the county to analyse and identify

its priorities as they budget for programs, improve coordination between the citizens and government and improve harmonization of project implementation and funding. The County Budget and Economic Forum consist of the following members:-The **Governor** who shall be the chairperson and other members of the **County Executive Committee**. A number of representatives equal to the number of executive committee members appointed by the Governor. These persons should be nominated by (and represent) organizations representing professionals, business, labour issues, women, persons with disabilities, the elderly and faith based groups at the county level. The persons should not be drawn from county public officers.

5.2.2 County Assembly

The County Assembly is the legislative arm of the County government. It is composed of the Members of County Assembly (MCAs) both elected and nominated, the Speaker and the Clerk as an ex Official. The function of the County Assembly includes: Vetting and approving nominees for appointment to County public offices; Approving the budget and expenditure of the County government in accordance with Article 207 of the Constitution, and the legislation contemplated in Article 220 (2) of the Constitution, guided by Articles 201 and 203 of the Constitution; Approve the borrowing by the County government in accordance with Article 212 of the Constitution; Approve County development planning; and Perform any other role as may be set out under the Constitution or legislation.

County Assembly Service Board

The board is responsible for providing services and facilities to ensure the efficient and effective functioning of the county assembly; constituting offices in the county assembly service and appointing and supervising office holders; preparing annual estimates of expenditure of the county assembly service and submitting them to the county assembly for approval, and exercising budgetary control over the service; undertaking, singly or jointly with other relevant organizations, programmes to promote the ideals of county democracy; and performing other functions necessary for the well-being of the members and staff of the county assembly; or prescribed by national legislation.

5.2.3 National Government

The County government in collaboration with the national government will work to synergise efforts to achieve its vision and implement development priorities. Key institutions are as provided by the National Government Coordination Act, 2013.

County Commissioner

The County Commissioner, Deputy County Commissioners, Assistant County Commissioners, Chiefs and the Assistant Chiefs will be important in the implementation of the CIDP. These are officers appointed and deployed by the national government and are responsible for the public administration in the County. The County Commissioner is the chair of County Security and Intelligence Committee whose responsibility will be to ensure that security prevails. Security is vital for development initiatives especially given that the CIDP has adopted the Public Private Partnerships whose sustainability is sensitive to security. He/she is also a member of County Community Policing Authority in which the Governor chairs and where recommendations on proper security measures will be done. The County Commissioner also co-chairs the County Development Committee (CDC) which constitutes all development actors in the County and whose main mandate will be to guide County development in all sectors.

The County Directors

This constitutes of directors those whose roles have been devolved and those performing functions of the National government. They are civil servants, appointed by the Public Service Commission and the County Public Service Board. The County Directors are heads of their respective departments. They guide policy formulation and implementation as contained in the CIDP and other development documents.

5.2.4 Stakeholders in the County

The County government works closely with the following stakeholders:

No	Stakeholders	Role
----	--------------	------

i	Bomet County University Forum	Active participation in prioritization of projects, implementation, provide information and utilization of infrastructure
ii	Bomet County Professionals	Active participation in prioritization of projects, implementation, provide information and utilization of infrastructure
iii	Bomet Chamber of Commerce/Business Community	Facilitate both local and International trade
iv	Staff Unions	Promotion of HR management & Development and welfare of workers
v	Jua Kali Sub-Sector	Utilize infrastructural facilities , Provision of skilled/unskilled labour; Identify facilities to be repaired/rehabilitated
vi	Religious Community	Participate in decision making
vii	Community Based Organisations	Utilize infrastructural facilities, Provision of skilled/unskilled labour; Identify facilities to be repaired/rehabilitated. Participate in decision making on issues affecting the sector and provide factors of production for use by the sector Care and provide for the sick; Provide land to construct facilities ; Actively support the community strategies through active participation; To actively participate in and contribute to the provision of facilities through costs haring; Community policing, collaboration with security agents ; Active participation in prioritization of projects and provide information on corruption;

		Engage in farming, production of food crops, conservation of hill tops, provision of labour to be used in the sector and the management of private tree nurseries and on farm tree planting. Provision of funds for physical facilities, management of projects and provision of unskilled labour.
viii	Development Partners	Provide new resources in form of credit, grants and material support
ix	Multinational Companies	Corporate Social Responsibility
x	Cooperative Movement	Provide affordable loans to farmers and provide farmers information
xi	County Citizens	Community policing, collaboration with security agents ; Active participation in prioritization of projects and provide information on corruption; Engage in farming, production of food crops, conservation of hill tops, provision of labour to be used in the sector and the management of private tree nurseries and on farm tree planting.
xii	Media	Provide media platform and information
xiii	Local Leadership	Policy formulation
Xiv	National Government	Policy guidance, formulation of conducive laws and training on managements kills , enforcement of laws , dispensation of justice, conducting of elections , provision of travel documents and certificates
Xv	Academic and Research Institutions	Supplement government efforts in the development
xvi	Kenya National Bureau of Statistics (KNBS)	Collection and dissemination of consumable data for planning purposes
xvii	National Environmental Management Authority (NEMA)	Environmental audit (EIAs) and Environment Conservation
Xviii	Non state actors	Supplement government efforts in the development

Xix	Kenya Investment Authority	Document available investment opportunities in the county.
Xx	Medium and small enterprises programme	Provide a conducive working environment to the jua kali artisans

5.3 Resource Requirements

Table 14: summary of proposed budget by sector

Sector	Estimates	Sector Budget As A Percentage Of The Total Budget
Office Of The Governor	2,710,401,390	5%
Administration, Ict & Citizen Service	2,895,000,000	6%
Agriculture, Livestock And Cooperatives	4,278,906,055	8%
Education and Vocational Training	4,358,051,495	9%
Finance and Economic Planning	2,420,000,000	5%
Lands, Housing and Urban Planning	5,875,000,000	11%
Roads Transport and Public Works	9,380,000,000	18%
Medical Services and Public Health	7,082,117,928	14%
Gender, Youth, Sports and Social Services	1,578,250,000	3%
Water, Sanitation and Environment	4,225,029,755	8%
Trade, Energy, Tourism and Industry	2,755,000,000	5%
County Assembly	3,875,000,000	8%
GRAND TOTAL	51,432,756,623	100%

Source: County Treasury (2018)

5.4 The Resource Mobilization Framework

Resource mobilization is a tool that is used by the county in securing new or additional resources to ensure sustainability and development of the County. The aspects of resource mobilization include: Local revenue, Equitable share, Conditional grants, Equalization fund and funds from development partners.

Local revenue include: Property Rates, Business Permits, Cess Collections, Markets & Slaughter fees, Rental Income, Parking Charges, County Hospital receipts and Multi-Nationals rates.

Conditional grants include: CA- Fuel Levy Fund, User Fees foregone, Other Loans and grants, Development of Youth polytechnics, KDSP (level 1 + FY2016/17 allocation), World Bank for transforming Health System Universal Care Project and Leasing of Medical Equipment

5.4.3 Local revenue collection strategies

The county has a huge potential to generate more funds through own source revenue. The huge potential will be tapped using the following strategies: The County shall develop principal revenue legislation and policies on which to anchor their taxes, fees and charges. This is in line with Article 210(1) of the Constitution and section 132 of the PFM Act (2012). The County legislation shall cover property rates, revenue administration, business and trade licensing and entertainment; The county shall rationalize inter county taxation provision so as to ease the movement of goods from county to another as per article 209(5) of the Constitution of Kenya 2010. The County will also carry out a Valuation Roll to ensure the rates used to collect revenue reflect the current fair value of the property. The County shall develop a Tariffs and Pricing Policy so as to provide the rationale for levying fees and charges, as well as a basis for setting fee/charge levels. By developing a Tariffs and Pricing Policy, a County will ensure that: its taxes, fees and charges comply with all prevailing legislation and that there is consistency in how tariffs are applied throughout the County. The county will also adopt efficient credit control and debt collection systems to ensure full recovery of fees and charges. To improve revenue administration, the county will take deliberate measures to improve efficiency and effectiveness of personnel involved in the revenue function the revenue department shall review and evaluate its workload and

competency needs, before assessing existing staff involved in revenue collection and administration to identify gaps in skills, numbers and training needs. Based on this, an appropriate training programme shall be designed and delivered; The County should map out all the county revenue streams in order to widen its tax base; and furthermore, the collection of revenue will be fully automated to avoid leakages of revenue and to ensure effective and efficient collection of revenue

5.4.4 Resource mobilization strategies from external sources

The county shall develop a strategy to source for external resources to augment to the equitable share from the national government and the county own source revenue, the external sources include; public private partnerships, development partners, private foundations, specialist development partners; loans and grants; private sector investments. The following strategies will be used to attract external resources; Marketing the County as a preferred investment destination, building good external image of a County that cares for the citizen, well run and development oriented; Development of effective governance structures as well as systems and operating procedures; Development of realistic long term development plans and use these as marketing tools to target financiers; Institutionalization of an accountable, responsive and transparent County operation – prudent financial management, procurement, reporting, compliance to regulations, quality service delivery, citizen participation; Development of infrastructure to facilitate investors and reduce cost of doing business in the County; Improvement of local primary production in order to attract value add investors including agro processors, milk processors among others

5.4.5 Financial Management Strategy

In line with the Public Finance Management Act, 2012, the following a strategies will be applied to ensure prudent utilization of financial resources at the county; ensure an all-inclusive budget through a participatory budgeting process an involvement of stakeholders in the budgeting process; Ensuring that all applicable accounting and financial controls, systems, standards, laws and procedures are followed when procuring or disposing of goods and services; Ensuring that all financial and accounting records are kept in line with the public financial management act 2012 and PFM (county) regulations 2015. Ensuring that that there is timely submission of expenditure reports to the county assembly. Review of the existing laws regarding revenue collection

5.4.6 Debt management strategy

The County Government powers to raise loans is derived from Article 212 (b) of the Constitution of Kenya and Section 140 of the PFMA, 2012, which stipulates that county government may from time to time borrow within and outside Kenya such sums of money in such amount and on such terms and conditions as to interest, repayment, disbursement or otherwise as the County Executive Committee Member for finance may think fit. The county government Medium Term Debt Management Strategy shall set out the framework for the management of county public debt and shall be reviewed annually and will be prepared and executed by the County Treasury. The county medium term debt management strategy shall be prepared taking into account the borrowing needs of the county governments and the following;

- a) Fiscal responsibility principles as set out in section 107 of the PFMA, 2012 and section 25 of the PFM (County) Regulations 2015.
- b) Prevailing macro-economic conditions;
- c) Prevailing conditions of the financial markets; and
- d) Any other relevant factors.

The county medium term debt management strategy shall include measures for minimizing borrowing costs with a prudent degree of risks.

5.4.6 Asset management strategy

Asset management strategy is the means by which the county proposes to manage its assets to meet its goals and objectives most effectively. The strategy will outline how the county's asset portfolio will meet the future needs and enable the achievement of the asset management policy in the most cost effective manner. The county will ensure that it complies with section 162, 163 and 164 of the PPDA ACT 2015 in management of its assets. The county will use the following strategies to ensure that its assets are well maintained; All assets upon receipt by the responsible staff will be verified and assigned a unique tag number or a bar code and recorded in detail in the Asset Register. Independent physical verifications of assets will be conducted annually; Ensure that assets are safeguarded by recording their details and monitoring their location, condition and usage; ensure that assets are utilized efficiently for purposes of service delivery of the County only and that there is proper accounting for all the county assets.

Table 15: Revenue Projections for the plan period

Type of Revenue	FY2018/19	FY2019/20	FY2020/21	FY2021/22	FY2022/23	Total
Local revenue by category	210,221,725	231,243,896	254,368,288	279,805,115	307,785,627	1,283,424,651
Property Rates	11,487,352	12,636,087	13,899,696	15,289,666	16,818,632	70,131,433
Business Permits	40,948,583	45,043,441	49,547,785	54,502,564	59,952,820	249,995,193
Cess Collections	5,045,828	5,550,411	6,105,452	6,715,997	7,387,597	30,805,285
Markets & Slaughter	15,133,433	16,646,776	18,311,454	20,142,599	22,156,859	92,391,121
Rental Income	2,665,623	2,932,185	3,225,404	3,547,944	3,902,739	16,273,895
Parking Charges	15,064,803	16,571,283	18,228,412	20,051,253	22,056,378	91,972,129
County Hospital receipts	74,153,080	81,568,388	89,725,227	98,697,749	108,567,524	452,711,968
Multi-Nationals	32,584,929	35,843,422	39,427,764	43,370,540	47,707,595	198,934,250
Others	13,138,094	14,451,903	15,897,094	17,486,803	19,235,483	80,209,377
Equitable share	5,934,600,000	6,706,098,000	7,577,890,740	8,563,016,536	9,676,208,686	38,457,813,962
Conditional grants	972,087,279	1,117,813,313	1,217,894,645	1,327,984,108	1,449,082,519	6,084,861,864
CA- Fuel Levy Fund	156,252,849	171,878,134	189,065,947	207,972,542	228,769,796	953,939,268
CA-User Fees foregone	16,713,356.00	18,384,692	20,223,161	22,245,477	24,470,025	102,036,711
CA- Other Loans and grants	434,246,074	477,670,681	525,437,750	577,981,524	635,779,677	2,651,115,706
CA- Development of Youth polytechnics	47,875,000	51,726,330	56,898,963	62,588,859	68,847,745	287,936,897
CA - KDSP (level 1 + FY2016/17 allocation)		50,725,220	55,797,742	61,377,516	67,515,267	235,415,745

CA- World Bank for transforming Health System Universal Care Project	0	71,878,642	79,066,506	86,973,157	95,670,473	333,588,778
Climate smart	117,000,000	117,000,000	117,000,000	117,000,000	117,000,000	585,000,000
CA- Leasing of Medical Equipment	200,000,000	142,105,957	156,316,553	171,948,208	189,143,029	859,513,747
d) Equalization fund	0	0	0	0	0	0
e) Other sources (Specify)	0	16,443,657	18,088,023	19,896,825	21,886,507	76,315,012
DANIDA	0	16,443,657	18,088,023	19,896,825	21,886,507	76,315,012
GRAND TOTALS	7,116,909,004	8,071,598,866	9,068,241,696	10,190,702,584	11,454,963,339	45,902,415,489

Source: County Treasury (2018)

5.5 Estimated Resource Gap and Measures of Addressing It

The County total revenue projection for the plan period **2018/2019 to 2022/2023** is Ksh.**45,902,415,489**. The proposed expenditure over the same plan period is Ksh. **51,254,756,623** hence a resource gap of Ksh. **5,530,341,134**. In order to address the resource gap, various measures will be put in place to enhance local revenue collection. First, the County Government will ensure timely enactment and implementation of Finance Act. Second, the County will carry out a Valuation Roll to ensure the rates used to collect revenue reflect the current fair value of the properties. Thirdly, the collection of revenue will be fully automated to minimize revenue leakages and ensure effective and efficient collection of revenue. Other measures to mobilize resources include; partnership with the National Government, promotion of Public Private Partnerships and collaboration with development partners.

CHAPTER SIX
MONITORING AND EVALUATION FRAMEWORK

6.1 Introduction

This chapter presents the monitoring and evaluation framework that will be used to track progress in implementation of projects, policies and programmes. The chapter details data collection, analysis and reporting mechanisms. Further, it gives the monitoring and evaluation indicators by sector.

6.2 Data collection, Analysis and Reporting

County Integrated Monitoring and Evaluation System (CIMES) will encompass all efforts aimed at information gathering, dissemination and usage with respect to the delivery of county government's development strategy. The CIMES will be anchored in the Division of Economic Planning to serve the needs of the County Government, while complimenting the National integrated monitoring and evaluation system.

The Monitoring and Evaluation Unit (MEU) in the Division of Economic Planning will carry out the co-ordinating functions of the CIMES. MEU will be responsible for collecting data, analyzing and preparing County, sub-county and ward summary M&E reports. Implementation of the CIMES shall take place through County and devolved level structures which include County Monitoring and Evaluation Committee (COMEC), Sub-County Monitoring and Evaluation Committees (SUBMECs) and Ward Monitoring and Evaluation Committees (WAMECs). The purpose of monitoring and evaluation is to provide a feedback mechanism on the efficacy and efficiency of implementation of projects and programs.

6.3 Monitoring and Evaluation Outcome Indicators

6.3.1 Administration, ICT and Citizen Service

Sector	Program me	Outcome indicators	Baseline 2017	Source of Data	Reporting responsibility	Situati on in 2018	Mid-term target (2020)	End term-target (2022)
Administrat ion, ICT and Citizen Services	Administr ation, Planning and	Number of policies developed and approved	4	County Executive meetings, County	Chief Officer Administration	4	9	15

Support Services			Assembly and Legal				
	Number of public participation/civic education meetings held	100	Attendance registers Publications	Chief Officer Administration	100	225	375
	Number of staff recruited	50	PSB, HR, Finance, Administration	Chief Officers Administration and Public Service	50	325	345
	Number of trainings conducted and staff trained	15	PSB, HR, CDG, Administration	Chief Officers Administration and Public Service	15	300	400
Infrastructure Development and Equipment	Number of operational offices/training facilities	14	Administration and Public Works	Chief Officer Administration	14	33	35
	Number of residential buildings completed	0	Administration and Public Works	Chief Officer Administration	0	2	2
	Number of vehicles/buses purchased	130	Administration and Transport	Chief Officer Administration	130	134	136
	Number of Rehabilitation Centres completed	0	BOCABCA and Public Works	Chief Officer Administration	0	3	5
	Number of fire stations operational	0	Disaster Management Unit	Chief Officer Administration	0	4	6
	Number of operational fire engines	1	Disaster Management Unit	Chief Officer Administration	0	4	6
	Number of county registry established and operationalized	0	Office inventory/Office Record	Chief Officer Administration	0	1	1
	Number of legal reference resources/material available	0	Office inventory/Office Record	Chief Officer Administration	0	1	1

		Number of completed and operationalized recording studio	0	Office inventory/Of fice Record	Chief Officer Administrat ion	0	1	1
	Informati on Communi cation Technolo gy (ICT) Services	Number of networked buildings	Headqua rter offices	ICT, County website, MOICT, CAK, County Communicat ion Unit	Chief Officer ICT	Headq uarter offices	29	49
		Size of the bandwidth utilized	32 MB	ICT, County website, MOICT, CAK, County Communicat ion Unit	Chief Officer ICT	32 MB	70 MB	100 MB
		Number of established and fully equipped centers	1	ICT, County website, MOICT, CAK, County Communicat ion Unit	Chief Officer ICT	1	20	30
		Number of automated processes or functions	1	ICT, County website, MOICT, CAK, County Communicat ion Unit	Chief Officer ICT	1	3	5

6.3.2 Finance and Economic Planning

Sector	Programme	Outcome indicators	Baselin e	Source of Data	Reporti ng Respons ibility	Curre nt situati on	Mid- term Target (2020)	End-term Target (2022)
Economic Planning and Services	General Administration, Planning and Support Services	Level of employee satisfaction	-	HR	Chief Officer	50%	75%	100%
		Proportion of staff with improved skills	50%	HR	Chief Officer	50%	75%	100%
	Monitoring and Evaluation Services	No of operational M&E online systems	0	Finance and Economic Planning	Chief Officer	0	1	1

		Increased use of M&E reports in decision making	0	Finance and Economic Planning	Chief Officer	20%	50%	90%
		No. of county indicator handbooks developed	1	Finance and Economic Planning	Chief Officer	1	1	1
	Planning Services	Level of linkage of Annual Development Plans to budget	-	Finance and Economic Planning	Chief Officer	40%	70%	100%
		No. of Sector plans linked to CIDP	1	Finance and Economic Planning	Chief Officer	1	10	10
		No. of CIDPs reviews	1	Finance and Economic Planning	Chief Officer	0	1	1
		Level of county statistical abstracts informing planning	-	Finance and Economic Planning	Chief Officer	70%	80%	100%
	Budget preparation and management	Level of compliance with budget deadlines	100%	Finance and Economic Planning	Chief officer	100%	100%	100%
		Percentage absorption of funds	70%	Finance and Economic Planning	Chief Officer	70%	80%	100%
	Resource Mobilization	Feasibility studies used in decision making		Finance and Economic Planning	Chief Officer	0	1	1
		Amount of donor	5%	Finance and	Chief Officer	5%	8%	12%

		funds obtained as a percentage of total county revenue		Economic Planning				
	Public Financial Management	Percentage compliance with procedures and standards	70%	Finance and Economic Planning	Chief Officer	80%	90%	100%
		Percentage of transactions conducted through IFMIS	75%	Finance and Economic Planning	Chief Officer	80%	90%	100%
		Percentage of pending bills	15%	Finance and Economic Planning	Chief Officer	15%	10%	0%

1.3.3 Agriculture, Livestock and Cooperatives

Sector	Programme	Outcome indicators	Baseline (2017)	Source of Data	Reporting Responsibility	Current situation	Mid-term Target (2020)	End-term Target (2022)
Agriculture, Livestock and Cooperatives Horticulture development	Administration, Planning and Support Services		170,680,171 15m	HR and approved budget	CS,COs	170,680,171 15m	213,350,214 35m	234,685,235 45m
	Crop devevelopment and management	Percentage increase in production of cash crops	14,435 HA	Annual Reports	Director, Crops	14435HA	7%	11%
		Proportion of alternative foodcrops established	65926 Ha	Annual reports	Director of agriculture	65926 Ha	3%	7%
		Percentage increase in food production	25%	Annual report	Director of agriculture	25%	3%	5%

		Yield per unit area	10 tons	Annual report	Director of agriculture	10 Tons	11.5 tons	13 tons
		Percentage increase in production of horticultural crops	128544 mt	Annual report	Director of agriculture	128544 mt	1.8%	2.9%
		Percentage increase in hectarage of horticultural crops	6097	Annual report	Director of agriculture	6097	6.6%	23%
		Yield increase per unit area (tons)	21	Annual report	Director of agriculture	21	9.5%	19%
		Percentage increase in no of crops for export	3	Annual repor	Director of agriculture	3	133%	300%
		Percentage increase in hectarages.	35	Annual repor	Director of agriculture	35	57%	100%
		Reduced risk from crop loss	0	Annual report	Director of agriculture	0	1400	2100
		Proportion of mechanized farming	6000	Annual report	Director of agriculture	6000	8%	16%
		Percentage increase in soil and water conservation	55%	Annual report	Director of agriculture	55%	11%	20%
		Proportion of farmers adopting soil and water conservation	55000	Annual report	Director of agriculture	55000	61000	66000
		Percentage increase crops produced	25%	Annual report	Director of agriculture	25%	3%	5%
		percentage reduction in post harvest losses	30%	Annual report	Director of agriculture	30%	6%	10%
		Percentage of farmers accessing agricultural informaton	32%	Annual report	Director of agriculture	32%	9%	29%
		Proportion of farmers reached	14%	Annual report	Director of agriculture	14%	16%	18%
		Proportion of farmers adopting crop protection technologies	9%	Annual report	Director of agriculture	9%	10%	11%

		Percentage increase in model farms		Annual report	Director of agriculture	26	50%	50%
Livestock, Fisheries and Veterinary Services		Percentage increase in milk produced	14	Annual reports	Director	14	26	30
		Increased supply of quality animal feeds	1	Annual reports	Director	1	3	5
		Annual milk production	170m	Annual Reports	Director, Livestock	170m	185m	190m
		Improved product quality	70%	Annual Reports	Director, Livestock	70%	80%	90%
		Reduced spoilage and spillage	8%	Annual Reports	Director, Livestock	8%	5%	2.5%
		Number of apiaries established		Annual Reports	Director, Livestock	30	80	130
		Number of Poultry units established. shed.		Annual Reports		10	30	40
		Number of Dairy goat units established.		Annual Reports	Director, Livestock	10	30	40
		Quantity of feeds produced	5	Annual Reports	Director, Livestock	10	12.5	15
		Feed quality	70%	Annual Reports	Director, Livestock	70%	80%	90%
		Acreage under livestock feeds	2500	Annual Reports	Director, Livestock	2500	5000	7500
		farmers reached/ trained	5,000	Annual Reports	Director, Livestock	10,000	30,000	50,000
		Number of technologies promoted	6	Annual Reports	Director, Livestock	10	34	58

	Number hubs developed	12	Annual Reports	Director, Livestock	12	22	30
	Number of services offered	3	Annual Reports	Director, Livestock	3	4	5
	Number farmers receiving services	20,000	Annual Reports	Director, Livestock	20,000	30,000	40,000
	Number of ponds established	1300	Annual Reports	Director	1320	1440	1475
	Number of fish hatcheries established	1	Annual reports	Director	1	1	1
	Number of fingerlings produced	5,000	Annual reports	Director	5,000	200,000	200,000
	Quantity of fish produced (tons)	30	Annual Reports	Director	30	45	50
	Number of rivers stocked	1	Annual Reports	Director	1	6	6
	Number of fish feed mill established	1	Annual reports	Director	1	3	4
	Reduction of disease incidences	30%	Annual Reports	Director, Veterinary	40%	50%	55%
	Number of animals vaccinated.	185,000	Annual Reports	Director, Veterinary	185,000	223,850	270,858
	Number of insemination	13,000	Annual Reports	Director, Veterinary	13,000	19,303	28,936
	Number calves born	9,600	Annual Reports	Director, Veterinary	9,600	17,000	24,000
	Number Breeding technologies used	1	Annual Reports	Director, Veterinary	1	2	2

		Animal Health Extension services		Annual Reports	Director, Veterinary	56,200	67,440	84,300
		Number of Motorbikes/Vehicles purchased		Annual Reports	Director, Veterinary	0	60	75
		Number of Livestock insured		Annual Reports	Director, Veterinary	0	2000	8000
		Animal Health and Production Information management System		Annual Reports	Director, Veterinary	0	6,000	10,000
P3 Agri business Development and Marketing		Number of new markets developed	3	Annual Reports	Director	3	5	6
		Number of marketing facilities established	0	Annual Reports	Director	0	5	6
		Number of export markets established	1	Annual Reports	Director	1	3	4
		Number of products value added	1	Annual Reports	Director	1	4	8
		Number of plants /cottage industries established	1	Annual Reports	Director	1	4	6
		i) number of cooperative audited	50	Annual Reports	Chief Officer	50	80	90
		ii)number of good governed cooperatives	50	Annual Reports	Chief Officer	50	80	90
		iii)number of compliant societies	50	Annual Reports	Chief Officer	50	85	95

		iv) Number of societies revived	50	Annual Reports	Chief Officer	50	80	90
		Number of cooperatives established	450	Annual Reports	Chief Officer	450	480	490
		No of policies developed	0	Annual Reports	Chief Officer	0	4	5
		ii)Number of proposals funded	25		Chief Officer	25	31	33
		3.number of Sacco credit established	1		Chief Officer	1	4	5
		4,number of microcredit established	1		Chief Officer	1	4	5
		Number of cooperative training meetings	50		Chief Officer	50	80	90
	Agricultural Training Centres & Embomos Tea	Number of ATC established	1		Chief Officer	1	2	3
		Number of nuseries established	0		Chief officer	0	1	2
		Established agency	0		Chief officer	0	0	1

6.3.4 Water and Environment

Sector	Programme	Outcome indicators	Baseline	Source of data	Report ing responsibility	Current situation	Midterm target (2020)	End term target (2022)
Water, Sanitation and Environment	Policy, Planning and Administrative Services	Improved Service delivery		Field reports	Chief Officer	Drafts (Water Masterplan, Water Policy and Water Act)	Operational Master plan, Water Policy and	Operational Master plan, Water Policy and

							Water Act	Water Act
	Water supply Infrastructure development	% increase of County residents accessing clean water	13%	Field reports	Chief Officer	14%	12%	42%
	Irrigation infrastructure development	No. of hectares under irrigation	80 ha	Field reports	Chief Officer	90 ha	420 ha	1320 ha
	Sanitation infrastructure development	% of people accessing sanitation facilities	2%	Field reports	Chief Officer	3%	8%	18%
	Environmental Conservation and natural resources management	% increase of land productivity	35%	Field reports	Chief Officer	37%	45%	70%
		% of riparian areas protected	20%	Field reports	Chief Officer	23%	41%	55%
		Percentage increase in tree cover	13%	Field reports	Chief Officer	14%	19%	40%
		% of solid wastes managed	20%	Field reports	Chief Officer	22%	34%	49%
		No. of public barazas held	50	Field reports	Chief officer	60	125	250

6.3.5 Medical Services and Public Health

Sector	Programme	Outcome indicators	Baseline 2016/17	Source of Data	Reporting responsibility	Current situation	Mid-term target (2020)	End term-target (2022)
Medical Services and Public Health	P.1. Administrative, Planning and support services	Proportion of health facilities providing effective and efficient health services	139	Facility inventory	Chief Officer	139	150	200
		Number of supervisory visits and quarterly reports done	139	Supervisory reports		139	150	200
		No. of policies , plans	2	Office Library		2	10	20

		developed/custom ized and operationalized						
		Number of assessment / supervision reports	0	Office Library		0	50	100
		Increased number Vehicles for efficient service delivery	6	Transport inventory		6	6	12
		Increased number of Motocycles for efficient service delivery	66	Transport inventory		66	25	50
		Increase number of recruited health staff for service delivery	436	Payroll register		436	800	1600
		Increased number of trained health staff	100	Traininig registers		100	405	810
		% of donations by donors to health budget	10%	Budget document		10%	40	100%
		Inreased number patients benefiting from compasionate fund	0	Beneficiar y list		0	10,000	20,000
P.2 Curative services		Increased introduction of New medical services	3	List of medical services provided		3	14	27
		increased introduction of Specialized services	1			1	3	5
		Pharms and Non pharms commodity supply	139			139	150	200
		increased introduction of Mental services	1	List health facilities providing mental services		1	7	14
		Strengthened health information systems (Reporting tools and registers)	1200	Health records Inventory		1200	9,000	18,000
		Increased introduction of Research and Inovations done	1	List of research and		1	4	8

				innovations done				
		Reduced child mortality rate	52/1000	KDHS, KNBS		52/1000	49/1000	47/1000
		Reduced infant mortality rate	35/1000	KDHS KNBS		35/1000	33/1000	31/1000
		Increased Pregnant women who received 4 + ANC visits %	37	MOH 711, KDHS		37	50	75
		Increased FP use by women (15-49 years) %	58	MOH 711, KDHS		58	60	70
		Increased skilled assisted delivery by health provider %	52	MOH 711 KDHS		52	55	62
	P.3. Preventive and promotive health services	Enhanced control of communicable diseases	16,533	KDHS	Chief Officer	16,533	15,000	14,000
		Enhanced prevention and control of NCDs	3417	MOH 705A, 705B, MOH 708		3417	3000	2500
		Reduced under five year old children who are stunted %	36	MOH 711 KDHS		36	25	15
		Reduced under five year old children who are underweight %	12	MOH 711 KDHS		12	7	2
		Increased Community Health Units	39	MOH 711 KDHS		39	375	750
		Increased usable handwashing facilities in schools and households	0	MOH 711 KDHS		0	1250	2500
		Increased water and food tested	0	Register for tested food and water		0	1250	2500
		Increased spring protection	0	List of protected spring water		0	375	750
		Increased no. of ODF villages %	12	KDHS MOH 708 Assessment reports		12	375	750
		Increased latrine coverage %	75	MOH 708 Assessment reports		75	90	100

		increased clean and safe drinking and portable water in public primary schools	12	Assesment reports		12	500	1000
P.4 Reproductive health services		Increased in FP use by women of reproductive age (15-49) %	58		Chief Officer	58	62	70
		Proportionate reduction of maternal mortality rate (MMR)	258/100,000			258/100/000	245/100,000	235/100,000
		Proportionate reduction of child mortality rate	45/1000			45/1000	30/1000	20/1000
		Proportionate reduction of infant mortality rate (IMR)	35/1000			35/1000	29/1000	25/1000
		Increased birth assisted deliver by health provider %	52	MOH 12 KDHS		52	58	62
		Increased Pregnant women who received 4 + visits %	60	MOH 12 KDHS		60	70	75
		Increased children on immunization (12-23 months) %	82	MOH 12 KDHS		82	88	94
P.5. Health infrastructure		Increased access to service delivery-new projects	0	Facility inventory	Chief Officer	0	60	120
		Increased access to service delivery-on-going	70			70	42	70
		Strengthened emergency referral services	6	Vehicles inventory		6	3	3
		Increased access to maternal, newborn and child service delivery	0	Facility inventory		0	0	1
		Increased access to clean and safe water for health facility use	0	List of Tanks	Chief Officer	0	60	100
		Increased access to adolescent health service delivery	0	Facility inventory		0	13	25

		Increased access to mortuary services	1			1	2	5
		Increased access to quality health service delivery-assorted equipment	0			1	25	50
		Improved linen and maintenance cleaning services	1			1	3	6
		Increased access to safe vaccines for immunization-Cold chains fridges	75			75	50	100

6.3.6 Education and Vocational Training

Sector	Program me	Outcome indicators	Baseline 2017	Source of Data	Reporting Responsibility	Current situation 2018	Mid-term Target (2020)	End-term Target (2022)
Education and Vocational Training	Policy, planning, general administrative and support services	NO. of policies and acts developed and operationalised	1 Act and 4 policies in draft level	Education department, Assembly, National government, Facilities	Chief Officer Education	1 Act reviewed and 1 policy in draft level	5 Acts, 5 policies	5 acts, 7 policies
		No. of Bursary beneficiaries supported	460 students	Education department, Ministry of education	Chief Officer Education	460 students	407 students	408 students
		No. of Revolving fund beneficiaries supported	New	Education department, Ministry of education, Partners	Chief Officer Education	New	200 students	400 students
Early Childhood Development and Education	No. of children accessing child friendly	560 children	Economic planning, education department	Chief Officer Education	3000 children	17,160 children	20,160 children	

	classrooms furnished							
	No. of children accessing teaching and learning material	New	Education department and the Facilities	Chief Officer Education	63,272 children	69,327 children	75,647 children	
	Number of pupils under feeding programme	New	Education department and the Facilities	Chief Officer Education and VTC	16,400 children	19,400 children	22,4000 children	
	NO. of ECDE centres assessed	63,272 children	Education department and the Facilities	Chief Officer Education and VTC	63,272 children	69,327 children	75,647 children	
Technical, Vocational Education and Training	Number of students accessing VTC training	1872 trainees	Education and VTC	Chief Officer Education and VTC	1872 trainees	2059 trainees	2265 trainees	
	NO. Of trainees supported with tuition	1872 trainees	Education and VTC	Chief Officer Education and VTC	1872 trainees	2059 trainees	2059 trainees	
	NO. of trainees supported with tools and equipment	1872 trainees	E ducation and VTC	Chief Officer Education and VTC	1872 trainees	2059 trainees	2059 trainees	
	NO. of assessed VTCs	1872 trainees	E ducation and VTC	Chief Officer Education and VTC	1872 trainees	2059 trainees	2059 trainees	

6.3.7 Lands Housing and Urban Planning

Sector	Programme	Outcome indicators	Baseline	Source of Data	Reporting Responsibility	Current situation	Mid-term Target (2020)	End-term Target (2022)
Lands, Housing and Urban Planning	General Administrative, Planning and support Services	Number of policies and strategies operationalized	2 policies	Department progress reports and records	Chief Officer	6 Policies in Zero Draft	4 Policies complete and operational	4 Policies complete and operational
			2 County Bills	Department progress reports and records	Chief Officer	2 Bills Complete	4 Complete and Implemented	2 Complete and Implemented
	Land use planning and management	Number of Town Plans Developed	One Town Plan	Department progress reports and records	Chief Officer	2 Town Plans Being Developed	22 Town Plans Being Developed	20 Town Plans Being Developed
			Number of Building Plans Processed	1000	Department progress reports and records	Chief Officer	Plans approval continuous	600
		Land Acquisition	43	Department progress reports and records	Chief Officer	20	220	400
		Bomet County Spatial Plan Developed	None	Department progress reports and records	Chief Officer	Inception Report Developed	\Spatial Plan Developed and Implemented	Spatial Plan Developed and Implemented
		Number of Land Parcels Purchased/Acquired	43 Parcels	Department progress reports and records	Chief Officer	5 Under Acquisition	220 Parcels Acquired	100 Parcels Acquired.
		Number of Parcels valued	100	Department progress reports and records	Chief Officer	Valuation Roll being developed	Valuation Roll Developed	400 Parcels Valued
		Land Information Management	Geo Information System in place	Land information man agent system developed and	Chief Officer	Preparation of valuation Roll ongoing Base map preparati	Valuation Roll in place and implemented Base maps prepared	Land Information Management System and

		System developed and implemented		implemented Valuation Roll in place and implemented		on ongoing		Implemented
		Opening of Rural Access Roads	Number of Roads Opened	100 Roads Opened	Chief Officer	50 Roads being opened	250	100
		Effective and Efficient Survey System	750 Public Lands Surveyed and Beacons	Department progress reports and records	Chief Officer	Surveying and beaconing of 50 parcels ongoing	180 Parcels surveyed and Beacons	70 Parcels surveyed and Beacons
Urban Development and infrastructure development		Number of urban roads maintained	22 Km of Access Roads	Department progress reports and records	Chief Officer	22KM	32 KM	4KM
		Number of solid waste management system developed	1	Department progress reports and records	Chief Officer	1	5	8
		Number of Public Toilets Constructed	10	Department progress reports and records	Chief Officer	10	25	15
		Number of Bus Parks Developed	2	Department progress reports and records	Chief Officer	2	4	2
		Number of Animals Holding Bays Constructed	2	Department progress reports and records	Chief Officer	5	15	10
		Number of Market Centers with street lights	10	Department progress reports and records	Chief Officer	10	15	10
		Number of Storm Water Drainages Completed	30	Department progress reports and records	Chief Officer	40	25	15

		Number of Towns Landscaped	1	Department progress reports and records	Chief Officer	1	6	4
		Number of Cemeteries Developed	1	Department progress reports and records	Chief Officer	1	3	2
		Number of Animals Holding Bays Constructed	2	Department progress reports and records	Chief Officer	5	15	10
		Number of Markets developed	3	Department progress reports and records	Chief Officer	1	3	1
		Number of Sport Facilities developed	2	Department progress reports and records	Chief Officer	2	1	1
		Number of Child Care Facilities developed	None	Department progress reports and records	Chief Officer	2	15	7
		Number of safety and emergency facilities and equipment acquired and operational	2	Department progress reports and records	Chief Officer	2	3	2
		Number of rehabilitated quarries	3	Department progress reports and records	Chief Officer	3	3	1
	Housing Development	Number of Housing Units Constructed	6	Department progress reports and records	Chief Officer	6	1	1
		Number of Houses renovated and fenced	10	Department progress reports and records	Chief Officer	10	40	15

6.3.8 Roads, Public Works and Transport

Sector	Programme	Outcome indicators	Baseline	Source of Data	Reporting Responsibility	Current situation	Mid-term Target (2020)	End-term Target (2022)
Road, Public works and transport	Road construction and maintenance	Reduced cost of transporting goods and services	30%	Reports Site meeting Field visits	C.O	30% of the roads are in fair and good condition	50%	70%
	Construction of Bridges	Reduced cost of transporting goods and services	30%	Reports Site meeting Field visits	CO	7 new motorized bridges (done by county Government)	7 motorized bridges constructed	13 motorized bridges constructed
	Construction of material lab	Improved standards of public structures	30%	Reports Site meeting Field visits	C.O	No lab	Construction of a lab	An equipped and operational materials lab
	Transport infrastructure	Reduced cost of transport and a reduction in fuel consumption	30%	Work tickets Fuel cards Detail orders Monthly fuel usage reports	C.O	Fleet management system not operational No filling station	A fleet management system installed A filling station constructed	A fleet management system operationalised A filling station equipped and operationalised
	Road safety	Reduced number of accidents	30%	Hospital records Traffic Police OB	CO		2,000 people trained on road safety	5,000 people trained on road safety

1.3.9 TRADE, INDUSTRY AND TOURISM

6.3.9.1 Trade

Sector	Program me	Outcome indicators	Basel ine	Source of Data	Reporting Responsibility	Situation in 2018	Mid-term Target (2020)	End-term Target (2022)
Trade, Investment, Industry and Tourism	Trade development	Improved export Market base	-	Reports	Chief Officer	5 Exporters linked	85 exporters linked	140 exporters linked
		Improved consumer protection	-	Reports	Chief Officer	-198 Measuring instruments – 32,000 weighing instruments & 96,000 weights	-286 Measuring instruments - 46,080 weighing instruments 138,240 weights	-412 Measuring instruments 66,355 weighing instruments 8and 199,065 weights
		Access to affordable trade finance	-	Reports	Chief Officer	14M disbursed	130M	210M
		Number of market stalls constructed	-	Reports	Chief Officer		100 stalls	140 stalls
		Number of boda boda sheds constructed	-	Reports	Chief Officer		13	23
		No. Of trade award events on best performing MSMEs	-	Reports	Chief Officer		4	5
		vibrant SMEs through setting up of Business information centre	-	Reports	Chief Officer	Centre yet to be established	Fully operational	SME and investors database/desk operational
		Improved business activities and compliance with regulatory bodies	-	Reports	Chief Officer	Less than 200 trained so far	3,000 SMEs to be trained	4,000 SMEs to be trained
		Increased market access	-	Reports	Chief Officer	14 PBGs	40 PBGs established	60 PBGs established
		Increased number of investments and improved business management	-	Reports	Chief Officer	10 M	130M	220M

6.3.9.2 Tourism

Sector	Programme	Outcome indicators	Baseline	Source of Data	Reporting Responsibility	Situation in 2018	Mid-term Target (2020)	End-term Target (2022)
Trade, Industry, Energy and Tourism	Tourism development	Prioritized tourism options, Increased investment in tourism activities , increased number of tourists, Increased bed occupancy, increased revenue generated,	Eight tourist sites mapped	Reports	Chief Officer	Tourist sites mapped	10 Tourism sites developed	15 tourism sites developed
	Tourism promotion	Increased awareness of tourism products in the County, increased number of tourists		Reports	Chief Officer	Tourism Exhibitions and beauty pageant to be held	11 exhibitions and beauty pageants held	17 exhibitions and beauty pageants held

6.3.9.3 Industry

Sector	Programme	Outcome indicators	Baseline	Source of Data	Reporting Responsibility	Situation in 2017	Mid-term Target (2020)	End-term Target (2022)
Trade, Industry, Energy and Tourism	Industrial development and investment	Increased No. of jua kali artisans benefitting from the jua kali sheds constructed and equipped	11	Field Reports	Chief Officer	11 juakali sheds started	25 juakali sheds operational	40 Jua kali shades
		Improved quality of jua kali products with skills acquired from innovation centers established	-	Field Reports	Chief Officer	-	3 Innovation centre established	5 innovation centres established

		Standards and guidelines on industrial development developed, key interventions implemented	Consultancy work in place	Consultant's Survey Reports policy Draft	Chief Officer	Survey and mapping Completed	Start of implementation of survey report	Full implementation
		Upscaled operations of industrial activities from industrial parks established	-	Field Reports	Chief Officer	-	1 industrial park established	One industrial park established
		Increased number of gazetted zones for EPZ	-	Reports	Chief Officer	-	3 zones gazetted	5 zones gazetted
		Increased number of enterprises operating in the zones	-	Reports	Chief officer	-	5 Enterprises operating	15 Enterprises operating
		Increased markets for county products as a result of exhibition done	-	Field Reports	Chief Officer		3 exhibitions done	5 exhibitions done
		No of vibrant cottage industries developed	-	Reports	Chief Officer	-	15 cottage industries developed	25 cottage industries established
		No of Jua Kali artisans benefitting from entrepreneurial skills imparted	-	Reports	Chief officer	-	1800 artisans trained	6600 artisans trained

6.3.10 Youth , Gender, Sports and Culture

Sector	Program	Outcome indicators	baseline	Source of data	Reporting responsibility	Current situation	Midterm target (2020)	End term target (2022)
--------	---------	--------------------	----------	----------------	--------------------------	-------------------	-----------------------	------------------------

Gender, Culture, Youth and Sports	Gender, Children Services And Social Protection	Improved skills and capacity	40 groups	Office records and Field surveys	Chief Officer	40 groups	300 groups	750 groups
			300 PWDs	Office records and Field surveys	Chief Officer	300PW Ds	1500 PWDs	2500PW Ds
		Gender disparities reduced	0	Field surveys	Chief Officer	0	3	5
		Reduced harmful cultural practices	5	Office records	Director	5	3	5
		Improved livelihood standards for vulnerable persons	1800	Office records	Director	1800	1800	1800
			800	Office records	Director	800	2250	5000
			0	Office records Field Survey	Chief Officer	2	3	1
			100	Office records (IAAF, FKF, VFK, AK County sports Department)	Chief Officer	110	130	150
			1000	Office records Field survey	Chief Officer	4000	5000	3000
			0	Office records Field survey	Chief Officer	1	4	5
		Increased knowledge and adoption of Gender Responsive Budgeting among County Officials.						
	Culture and Library Services	Increased number of artifacts identified and safe guarded	0	Field survey	Chief Officer	0	3	6

	More tourists visiting the cultural sites	0	Field survey	Chief Officer	0	3	5
	Greater participation in cultural events	4	Field survey	CO	5	8	20
	More access to library services	2	Office Records and Field survey	CO	2	4	6
	Enhanced production of performing arts	0	Office Records and Field survey	CO	0	3	6
Youth and sports development	Number of sporting facilities developed/established	0	Office records Field Survey	Chief Officer	2	3	1
	Percentage increase in number of sports activities organized/tournaments escalated from sub location to county level.	100	Office records (IAAF, FKF, VFK, AK County sports Department)	Chief Officer	110	130	150
	Percentage increase in number youth trained and empowered	1000	Office records Field survey	Chief Officer	4000	5000	3000
	Number of youth empowerment facilities & equipment established	0	Office records Field survey	Chief Officer	1	4	5

ANNEX 1: SECTOR PROJECTS DERIVED FROM PROGRAMMES

1.0 Administration, ICT and Citizen Service

Sector Name: Administration, ICT and Citizen Service

Sub-sector Name.....

Programme Name.....

On-going projects

Project Name/ Location*	Objectives	Targets	Description of Activities (Key Outputs)	Green Economy consider ations	Cost (Kshs.)	Sour ce of fundi ng	Timefr ame	Implem enting Agency
New governor's office	Conducive working environment	Executive/Administration	Completion, furnishing, Fencing and landscaping	Tree and flower planting	30 M	CGB	30 th June 2018	Administ ration
Governor's Lounge	VIP Reception	Governor and VIP	Completion, furnishing, Fencing and landscaping	Tree and flower planting	5M	CGB	30 th June 2018	Administ ration
ITI Building	Conducive working environment	ITI, Water, Environment and BOCABCA	Completion, furnishing, and landscaping	Tree and flower planting	10 M	CGB	30 th June 2018	Administ ration
3 Sub-county offices (konoin, sotik and chepalungu)	Conducive working environment	Sub-county administrators and sub-county HODs	Completion, furnishing, Fencing and landscaping	Tree and flower planting	20M	CGB	30 th June 2019	Administ ration
17 Ward offices (Ndanai/Abosi, Chemagel, Kipsonoi, Rongena/Manaret, Kipreres, Kembu, Merigi, Chemaner, Siongiroi, Sigor, Chebunyo, Kongasis, Nyangores, Mogogosiek, Ndarawetta, Chesoen, Mutarakwa)	Conducive working environment	Ward administrators and ward HODs	Completion, furnishing, Fencing and landscaping	Tree and flower planting	105M	CGB	30 th June 2019	Administ ration

Table 5: New Project Proposals

Project Name/Location	Objectives	Targets	Description of Activities	Cost (Kshs.)	Source of funding	Timeframe	Implementing Agency	Remarks
Fire stations (Longisa, Mogogosiek, Sigor)	Proper coordination of disaster response	Disaster team	Construction, fencing and equipping	30M	CGB	30 th June 2021	Administration	To be done in all sub-counties
Purchase of Fire engines	Improve disaster response	General public	Procurement and training of fire men	300M	CGB/Donors	30 th June 2022	Administration	More funds to be solicited from donors and well wishers
Public service Board office block	Conducive working environment	Public servants	Construction, furnishing, fencing and landscaping	25M	CGB	30 th June 2020	Administration	
County Departmental offices	Conducive working environment	County HODs	Construction, furnishing, fencing and landscaping	50M	CGB	30 th June 2020	Administration	
Capacity building and conference facility (CDG)	Training and capacity building	Civil and Public Servants	Construction, furnishing, networking, equipping, fencing and landscaping	100M	World Bank, (Kenya Accountable Devolution Support Program) / CGB	30 th June 2022	Administration	Additional funding to be sourced through PPP arrangement
Citizen Service Centres	Effective Public Service Delivery and Communication	General Public	Construction, furnishing, networking, fencing and landscaping	100M	CBG	30 th June 2021	Administration	
Treatment and rehabilitation centres (Konoin, Sotik, Chepalungu, Bomet Central, Bomet East)	Mitigation of the effects of Alcohol and drug abuse (ADA)	General public	Construction, furnishing, equipping, fencing and landscaping	75M	CGB/NACADA	30 th June 2022	Administration	Funds to be solicited from donors and well wishers
Sub-County office Block (Bomet Central)	Conducive working environment	2 fully operational offices	Construction, furnishing, networking, equipping, fencing and landscaping	30M	CGB	30 th June 2020	Administration	

and Bomet East)								
Ward offices (kimulot, chepchas, Embomos Boito, Silibwet township, Singorwet, longisa and kapletundo)	Conducive working environment	8 fully equipped ward offices	Construction, furnishing, networking, equipping, fencing and landscaping	120M	CGB	30 th June 2020	Administration	
County Government Residential buildings	Secure and safe living environment	County Government Officers	Land Purchase, fencing, construction, landscaping and furnishing	60M	CGB	30 th June 2019	Administration	
Purchase of motor vehicles/vans/buses	Efficient service delivery	1 mini-van, and 6 vehicles.	Procurement, branding and allocation	50 M	CGB	30 th June 2019	Administration	
Development of County ICT infrastructure(s)	Efficient and effective service delivery	All the departments and units	Structured cabling, procurement and installation of ICT and Network equipment, Testing and commissioning	100M	CGB/ MOICT/ Development partners	30 th June 2020	ICT	To be carried out up to ward level
Enhancement of ICT connectivity in the County	Reliable communication	All the departments and units	Installation, Testing and commissioning of LAN,	50M	CGB/ MOICT/ Development partners	30 th June 2020	ICT	To be carried out up to ward level
Establishment and equipment of ICT Digital Villages/Service centers	Reduction in digital divide	General public	Construction, securing existing buildings, equipping, setting up of Network	100M	CGB/ MOICT/ Development partners	30 th June 2021	ICT and Administration	To be carried out up to ward level
Public Service Delivery Systems	Faster and efficient information sharing	All the departments and units	Procurement and installation, testing and commissioning	170M	CGB/ MOICT/ICT A/ Development partners	30 th June 2021	ICT and Departments	Targeting automation of all processes and functions
County registry	Easy access to government publications	1	Establishment and operationalization of county registry	10M	CGB	30 th June 2019	Administration and ICT	Public access to information
Recording studio	Quality audio and	1	Construction, operationalization and	5M	CGB	30 th June 2020	ICT	Public access to

	visual documentaries		equipment of recording studio					information
Legal resource centre	Informed public	1	Equipping of resource centre	7M	CGB	30 th June 2020	Administration	Custody for all acts and other legal documents

2.0 Agriculture, Livestock and Cooperatives

Sector Name: AGRICULTURE

Sub-sector Name: LIVESTOCK, FISHERIES AND VETERINARY SERVICES

Programme Name: Small Holder Dairy Commercialization Programme (SDCP)

Table 6: On-going projects

Project Name/ Location *	Objectives	Targets	Description of Activities (Key Outputs)	Green Economy considerations	Cost (Ksh s.)	Source of funding	Timeframe	Implementing Agency
SDCP/Bomet county Wards: Sigor, Nyongores, Kongasis, Kipsonoi, Ndanai-Abosi, Longisa, Kembu, Chemaner, Kipreres, Ndaraweta, Chesoen,	Increase Farmer incomes through dairy	Increase production /cow/day by 2L, Increase the volumes marketed by10%/year	Increase acreage under fodder and volumes of fodder conserved Train 2200 farmers in110 Groups and 5 target Apex(cooperative) Installation of 6 cooling tanks in 6 cooperative sites (Chepkalwal, Kiptulwa, Balek, Olbutyo,Makimemy and Kokiche)and 4 milk	Focus on promotion of biogas technology & use of solar energy in the milk cooler sites Promotion of agroforestry in the target areas	Ksh 37 million	IFAD &GO K	2018-2019	Livestock Production Department of MoAL&F

Singorwet, Silibwet – Township, Mutarakwa, Mogogosiek, Embomos,			dispensers/pasteurizers in 4 sites(Chepkalwal, Balek, Olbutyo, and Kokiche)					
---	--	--	---	--	--	--	--	--

**Indicate where the project is being implemented*

Sector Name: AGRICULTURE

Sub-sector Name: Livestock and Fisheries

Programme Name: LIVESTOCK, FISHERIES AND VETERINARY SERVICES

Table 7: On-going projects

Project Name/ Location*	Objectives	Targets	Description of Activities (Key Outputs)	Green Economy considerations	Cost (Kshs.)	Source of funding	Timeframe	Implementing Agency
1)Bomet Fish Seed Centre at Fisheries Headquarters, Bomet County-wide	i) Sustainable supply of quality, affordable fingerlings to farmers, stocking / restocking of dams. ii) To promote fisheries research activities and	Annual production of 200,000 fingerlings	Fish breeding, production of mixed sex/mono-sex fish, broodstock recruitment, stocking of fish ponds and dams ii) Cooperation and liaison with relevant organizations	Considered	1,000,000	CGB	2018-2022	Directorate of Livestock and Fisheries

	technology transfer		ion to conduct research on various fish types; on-farm trials					
2) Milk Cooling Plants Chepwostuiyet, Labotiet, Kaboson, Sigor, Marinyin, Merigi, Sugutek, Itembe, Kapkesosio, Rongena, Saruchat,	Increase d milk formal marketi ng,	30	Bulking and chilling of milk, develop ment of hubs services	Considered	112,000,000	CBG	2018-2022	Directorat e of Livestock and Fisheries

Table 8: New Project Proposals

Project Name/Location	Objectives	Targets	Description of Activities	Cost (Kshs.)	Source of funding	Timeframe	Implementing Agency	Remarks
1)Fish pond and dam fisheries Development Siwot, Olokyin, Korabande-Ndubai, Koibeyon, Norera, Samituk, Lekimbo, Olngoswet, Kugunoi,	To develop model fish farms at Sub-county level and ward level	175 fish ponds	Pond construction, supply of inputs, stocking of dams and rivers	24,750,000	CGB	2018-2022	Directorat e of Livestock and Fisheries	

Kiptulwa, Sigor, Chekurbet, Injerian,Sio ngiroi								
2)Quality feed production 1-haystore per ward	Sustain able product ion of livestoc k and fisherie s feeds	Establish ment of 4 feed mills, introducti on of 5 new feed varieties and constructi on of 25 hay stores	Purchase and installati on of the feed mills, feed formulati on, and distributi on to the market	30,000, 000	CGB	2018- 2022	Directorat e of Livestock and Fisheries	
3)Livestock Production Services, Establishme nt of apiaries, Chebunyo, Siongiroi, Ndanai- Abosi, Saparet, Kiptogoch, masese, Menet (Kembu) Ndarawetaa nd Embomos	Increas ed income through beekeep ing	130 apiaries,	Purchase and distributi on of hives	20,500, 000	CGB	2018- 2022	Directorat e of Livestock and Fisheries	
Establishme nt of poultry units and incubator in Kaptien, Kaptebeng wet, Boito	Increas ed earnings through poultry product s	25 poultry units	Construc tion of livestock producti on structure s and purchasi ng of livestock.	3,500,0 00	CGB	2018- 2022	Directorat e of Livestock and Fisheries	

Establishment of dairy goat units ;1 model unit per ward	Diversified earnings	30 dairy goat units	Construction of dairy goat structures and purchasing of livestock.	3,500,000	CGB	2018-2022	Directorate of Livestock and Fisheries	
Establishment of new milk cooling plants in Kimuchul, Bilelga, Kapsimbiri, Tendonok, Kiromwok, Chepkositonik, Kamogoso, Kapkelei, Kapingogen, Kipajit, Tumbelyon, Sumeek, GeleGele, Kaptulwa, Makimeny, Boito (Chesoen), Kaptebengwet, Chebunyo, Kiriba, Cheporyang, Mukenyi, Kerotiet, East Sotik, Kapsangaru	Improve the quality of milk	23	Construction, equipping of dairy plants	Considered	92,000,000	CBG	2018-2022	Directorate of Livestock and Fisheries

Programme Name: Veterinary Services

Table: On-going projects

Project Name/ Location*	Objectives	Targets	Description of Activities (Key Outputs)	Green Economy considerations	Cost (Kshs.)	Source of funding	Timeframe	Implementing Agency
Chebunyo slaughterhouse Chebunyo ward	To improve hygiene and increase trade in Livestock products	1	Renovation of the slaughter House	considered	1,870,629	COB	By end of July 2018	Directorate of Veterinary Services
Kaptebeng wet slaughterhouse Boito ward	To improve hygiene and increase trade in Livestock products	1	Renovation of the slaughter House	Considered	1,757,551	COB	By end of July 2018	Directorate of Veterinary Services
Mogogosiek Slaughterhouse Mogogosiek Ward.	improve hygiene and increase trade in Livestock products	1	Renovation of the slaughter House	Considered	460,878	COB	By end of July 2018	Directorate of Veterinary Services
Kapkilaibei Slaughterhouse Kimulot Ward.	improve hygiene and increase trade in Livestock products	1	Renovation of the slaughter House	Considered	508,291	COB	By end of July 2018	Directorate of Veterinary Services
Sigor Slaughterhouse SigorWard	improve hygiene and increase	1	Renovation of the slaughter House	Considered	595,405	COB	By July 2018	Directorate of Veterinary Services

	trade in Livestock products							
Kaboson Slaughterhouse Chebunyo Ward	improve hygiene and increase trade in Livestock products1	1	Construction of the slaughter House	Considered	1,437,220	COB	By end of July 2018	Directorate of Veterinary Services Directorate of Veterinary Services
Kapkoros Slaughterhouse Chesoan	improve hygiene and increase trade in Livestock	1	Construction of a new Slaughter House	Considered	1.5 M	COB	By end of July 2018	Directorate of Veterinary Services
Kiplelji Slaughterhouse	improve hygiene and increase trade in Livestock	1	Construction of a new Slaughter House	Considered	1,511,065	COB	By end of July 2018	Directorate of Veterinary Services
Chebunyo Livestock Sales Yard	To increase trade in Livestock	1	Construction of a new Sales yard.	Considered	8,079,090	COB	By end of July 2018	Directorate of Veterinary Services
Kapkwon Livestock Sales Yard Nyongores Ward.	To increase trade in Livestock	1	Construction of a new Sales yard.	Considered	8 M	COB	By end of July 2018	Directorate of Veterinary Services

Veterinary New Project Proposals

Project Name/Location	Objectives	Targets	Description of Activities	Cost (Ksh s.)	Source of funding	Timeframe	Implementing Agency	Remarks
Construction/	To improve livestock	253	Construction of new dips,	36.45 M	COB	5 Years	Directorate of	Dips management

Renovation of Dips and support in purchase of Acaricides	health and productivity through reduction on disease incidences.		renovation and support in purchase of acaricides				Veterinary Services	committees are supposed to be trained on governance to have proper management of funds.
Construction and Renovation of Abattoirs	To improve hygiene and increase trade in Livestock products	72	Construction of new abattoirs and renovation of existing ones.	47 M	CGOB	5Years	Directorate of Veterinary Services	Generally all the abattoirs in the county needs improve on waste management.
Construction/ Repairs and Managements of Livestock Sales Yards	To improve Trade in Livestock	7	Construction of repairs of livestock sales yards	63 M		5 Years	Directorate of Veterinary Services	The sales yards to be constructed in major livestock markets
Breeding services	To improve livestock genetics	102,000	Insemination of cattle and Embryo transfer	49.6 M	CGOB	5 Years	Directorate of Veterinary Services	Livestock genetics to be improved through subsidized AI & ET
Disease, Vector & Pest control	To improve Animal Health.	943,945,000	Vaccination of priority animal notifiable diseases.	75.1 M	CGOB	5 Years	Directorate of Veterinary Services	Needs strong collaboration with neighbouring counties on transbound

								dary disease.
Livestock Insurance Services	To reduce risks in livestock production	23,250	Insurance of livestock against death	46.5 M	CGOB	5 Years	Directorate of Veterinary Services	It's a new service requiring more sensitisation.
Animal Health Extension services Infrastructure	To improve livestock extension services	75	Purchase of motorbikes for extension services.	13.9 M	CGOB	5 Years	Directorate of Veterinary Services	The motorbikes will be used by AI providers and other animal health providers
Animal Health and Production Information management System	To improve service delivery in livestock industry.	5	Purchase of communication softwares.	5 M	CGOB	5 Years	Directorate of Veterinary Services	

ONGOING PROJECTS: VALUE ADDITION

Project Name/ Location*	Ward	Objectives	Targets	Description of Activities (Key Outputs)	Green Economy considerations	Cost (Kshs.) in millions	Source of funding	Timeframe	Implementing Agency
Sweet potato /Pumpkin/ Butternut value addition cottage	County	To improve farmers income, Employment and food security	3	Branding, Packaging and Marketing	considered	2,500,000	CGB	BY 2019	Depts: Agriculture and Public Health, Roads, Transport and Public Works
Horticulture Pack	Longisa	To improve	1	Construction of	considered	12,000,000	CGB	BY2020	Depts: Agriculture

House Construction		farmers income, Employment and food security		pack houses					and Public Health, Roads, Transport and Public Works
Irish Potato Value Addition Plant	Ndaraweta	To improve farmers income, Employment and food security	1	Construction of a processing house, branding, packaging and marketing	considered	6,000,000	CGB	2019	Agriculture, livestock and Cooperatives
Coffee processing plant	Mutarakwa	To improve farmers income, Employment	1	Completing pulping unit and Purchasing pulping equipment	considered	3,000,000	CGB	2019	Agriculture, livestock and Cooperatives
Chicken processing plant	Kipsonoi ward	To improve farmers income, Employment	1	Completing processing unit and Purchasing chicken processing equipment, Branding, Packaging and Marketing	considered	6,860,000	CGB	2020	Agriculture, livestock and Cooperatives

NEW PROJECTS:VALUE ADDITION

Milk processing plant	Ndanai Siongiroi Kipsonoi	To improve farmers income, Employment	1	Construction of processing unit, purchase of milk processing equipment, Branding, Packaging and Marketing	considered	250,000,000	CGB	2022	Agriculture, livestock and Cooperatives, Public Health, Roads, Transport and Public Works
Mango processing plant	Kipreres-Mulot	To improve farmers income, Employment	1	Construction of processing unit, purchase of mango processing equipment, Branding, Packaging and Marketing	considered	60,000,000	CGB	2022	Agriculture, livestock and Cooperatives, Public Health, Roads, Transport and Public Works
Banana processing plant	Kembu-Kaporuso Ndanai-Gelegele	To improve farmers income, Employment	1	Construction of processing unit, purchase of banana processing equipment, Branding, Packaging and Marketing	considered	40,000,000	CGB	2022	Agriculture, livestock and Cooperatives, Public Health, Roads, Transport and Public Works

				Marketing					
Avocado processing plant	Singrowet Boito	To improve farmers income, Employment	1	Construction of processing unit, purchase of avocado processing equipment, Branding, Packaging and Marketing	considered	40,000,000	CGB	2022	Agriculture, livestock and Cooperatives, Public Health, Roads, Transport and Public Works
Promotion of on-farm Sweet potato Value Addition	Kipreres-mulot Siongiroi Sigor	To improve farmers income, Employment and food security	3	- construction of value addition unit Purchase of value addition equipments Branding, packaging and marketing	Considered	6,000,000	CGB	2022	Agriculture, livestock and Cooperatives, Public Health, Roads, Transport and Public Works
Irish Potato Value Addition Plant	Merigibelgut Kembu-Menet Silibwet-Kapsimotwo	To improve farmers income, Employment and food security	3	Construction of a processing house, branding, packaging and marketing	Considered	18,000,000	CGB	2022	Agriculture, livestock and Cooperatives, Public Health, Roads, Transport and Public Works
Onion Value	Merigi-Chepkolon	To improve farmers	1	Construction of a processing	Considered	6,000,000	CGB	2022	Agriculture, livestock and Cooperatives,

addition plant		income, Employment		g house, branding, packaging and marketing					Public Health, Roads, Transport and Public Works
Honey Value Addition Plant	Siongiroi Chebunyo Embomos Kembu Ndanai	To improve farmers income, Employment and food security	5	Construction of a processing house, branding, packaging and marketing	Considered	12,500,000	CGB	2022	Agriculture, livestock and Cooperatives, Public Health, Roads, Transport and Public Works
Tomato Value Addition Plant	Ndanai- Gorgor Chemagel- Yaganek	To improve farmers income, Employment and food security	2	Construction of a processing house, branding, packaging and marketing	Considered	12,000,000	CGB	2022	Agriculture, livestock and Cooperatives, Public Health, Roads, Transport and Public Works
Promotion of on-farm Value Addition (Cabbage, peas.)	County	To improve farmers income, Employment and food security	25	To have 25 groups doing on farm value addition	considered	4,500,000	CGB	2022	Agriculture, livestock and Cooperatives

ANNEX 1: ON-GOING PROGRAMMES JOINTLY FUNDED WITH DEVELOPMENT PARTNERS

Programme Name: Agricultural Sector Development Support Programme II (ASDSP II)

Project Name /Location	Objective	Targets	Description of activities (Key outcomes)	Green economy Considerations	Cost (Kes)	Source of Funding	Time frame	Implementing Agency
Agricultural Sector Development Support Programme II (ASDSP II) Whole County	To transform crop, livestock and fisheries production into commercially oriented enterprises that ensures sustainable food and nutrition security	Production of priority value chains (PVC) increased	Capacity (knowledge enhancement –not resources provision) of existing service providers on identified opportunities enhanced	- Enhancing capacity of existing service providers on identified opportunities - Supporting value chain innovations	8,125,855	County Government, National Government, SIDA and other development partners	5 Years (2017-2022)	County Government of Bomet
			Value Chain innovations with high prospects for women and youth empowerment supported	- Enhancing Climate Smart Agriculture interventions, practices and technologies	16,251,710			
			Environmental resilience for increased productivity among		2,708,618			

			prioritised Value Chains strengthened					
		Entrepreneurial skills of VCAs strengthened	Entrepreneurial skills of VCAs including service providers enhanced	Building the productive capacity of women, men and youth through skills development, research and technology	29,794,802			
		Access to markets by VCAs improved	Market access linkage for priority VCAs improved	Identification of institutional, financial, legal and physical barriers to equitable market access (high cost of production, inefficient infrastructural services, non-	361,149			
	Access to market information by VCAs improved		1,083,447					
	Access to PVC financial services by VCAs improved		361,149					

				compliance with local and international standards and trade barriers) to develop marketing system				
		Structures and capacities for coordination in the sector strengthened	Initiatives for establishment of structures for consultation and coordination supported	- Supporting initiatives for establishment of structures - Enhancing capacities of	4,740,082			
	Capacities of established structures for consultation and coordination enhanced		of established structures - Enhancing stakeholders 'participation -	12,640,219				
	Participation of stakeholders in consultation and coordination		Preparation, launching and roll-out of Sector policies,	9,480,164				

			on structures enhanced	strategies, regulation s and plans.				
			Sector policies, strategies, regulation s and plans prepared and launched		4,740,082			

Programme Name: Small Holder Dairy Commercialization Programme (SDCP)

Table 9: On-going projects

Project Name/ Location*	Objectives	Targets	Description of Activities (Key Outputs)	Green Economy considerations	Cost (Ksh s.)	Source of funding	Timeframe	Implementing Agency
SDCP/Bomet county Dairy Commercialization areas (1 – Sugumerga (Sigor, Nyongores&Kongasis; 2 – Longisa, Kembu&Chemaner; 3 – Ndaraweta, Chesoen&Mutarakwa 4 – Mogogosiek&Embomos 5 – Kipsonoi&Ndanai-Abosi	Increase Farmer incomes through dairy	Increase production /cow/day by 2L, Increase the volumes marketed by10%/year	Increase acreage under fodder and volumes of fodder conserved Train 2200 farmers in110 Groups and 5 target Apex(cooperative) Installation of 6 cooling tanks in 6 cooperative sites and 4 milk dispensers/pasteurizers in 4 sites	Focus on promotion of biogas technology & use of solar energy in the milk cooler sites Promotion of agroforestry in the target areas	Ksh 37 million	IFAD & GO K	2018-2019	Livestock Production Department of MoAL&F

ANNEX 1: NEW PROGRAMMES JOINTLY FUNDED WITH DEVELOPMENT PARTNERS

Programme Name: Kenya Climate Smart Agriculture Project (KCSAP)

Table: New Project Proposals.

Project Name/ Location*	Objectives	Targets	Description of Activities (Key Outputs)	Cost (Kshs.)	Source of funding	Timeframe	Implementing Agency	Remarks
Kenya Climate Smart Agriculture Project – To cover 3 Sub Counties and 6 wards: bomet east (Longisa, Kipres), sotik (Ndana i, Rongena) and Konoin (Embos, mogogosiek)	To increase agricultural productivity and build resilience to climate change risks in the targeted smallholder farming and pastoral communities in Kenya, and in the event of an Eligible Crisis or Emergency, to provide immediate and effective response.”- Upscaling Climate-Smart Agricultural Practices	22,000 households of smallholder farmers, agro-pastoralists	1. Increase in productivity of selected agricultural commodities supported by the project 2. Improved sustainable landscape management and agro forestry 3. Improved water management 4. Improved livelihood diversification 5. Increased use of sustainable bio-energy 6. Improved market access 7. Improved crop-livestock integration 8. Increased no. of targeted community members organized into groups. 9. Reduction in greenhouse gas emission (GHGE) per unit of product produced for selected agricultural commodities	US\$163.8 million (Total national budget for 24 counties)	1. World Bank 2. Government of Kenya (GOK) 3. Bomet county Government	2017-2022	1. Ministry of Agriculture, Livestock & Fisheries (MoALF) state department of agriculture 2. bomet county government 3. community level	

			10. Improved institution capacity and service delivery 11. Number of climate smart agriculture investment supported-community projects					
	Strengthening Climate-Smart Agricultural Research and Seed Systems	Market for crop products and livestock	1.Improved participation of farmers in on-farm technology innovations management practices 2.Increased production of climate-smart agriculture inputs by seed and breed stock producers 3. Increase in No. of seed production units through access to credit guarantee scheme, technical assistance and revolving funds.	<i>US \$53.7 million (Total national budget for 24 counties)</i>	1.World Bank 2.Government of Kenya (GOK) 3.Bomet county Government	2017-2022	1.Ministry of Agriculture, Livestock & Fisheries (MoALF) state department of agriculture 2.bomet county government 3.community level	
	Supporting Agro-weather, Market, Climate and Advisory Services	22000 Farmers	1.Increased number of users reached with advisory services 2.No. of New and refurbished agro-, automatic weather stations and hydro-meteorological facilities	<i>Us \$30 million ((Total national budget for 24 counties))</i>	1.World Bank 2.Government of Kenya (GOK) 3.Bomet county Government	2017-2022	1.Ministry of Agriculture, Livestock & Fisheries (MoALF) state department of agriculture 2.bomet county government 3.community level	
	Project Coordination	22,000	1. Cost of county level	<i>US \$29.3 million</i>	1.World Bank	2017-2022	1.Ministry of Agriculture,	

	n and Management,	farms Project supervision, oversight and monitoring and evaluation	project coordination units including salaries, operation and maintenance cost, project supervision and oversight and other project administrative expenses. 2. Monitoring and evaluation will also be supported	((Total national budget for 24 counties))	2. Government of Kenya (GOK) 3. Bomet county Government		Livestock & Fisheries (MoALF) state department of agriculture 2. Bomet county government 3. community level	
	Contingency Emergency Response,		Immediate respond to natural or man-made crisis or disasters	funds from an unallocated category or other project components will be reallocated to finance emergency response expenditures to meet agricultural crises and emergency needs	1. World Bank 2. Government of Kenya (GOK) 3. Bomet county Government	2017-2022	1. Ministry of Agriculture, Livestock & Fisheries (MoALF) state department of agriculture 2. Bomet county government 3. community level	

****The project is implemented in three Sub Counties and six wards –Bomet East (Kipreres and Longisa wards), Sotik (Ndanai and Rongena wards) and Konoin (Embomos and Mogogosiek wards).***

Programme Name: Small-Scale Irrigation and Value Addition Project (SIVAP)

Table 10: On-going projects

Project Name/ Location*	Objectives	Targets	Description of Activities (Key Outputs)	Green Economy considerations	Cost (Kshs.)	Source of funding	Timeframe	Implementing Agency
Kaboson irrigation water users association	Increased agricultural productivity in the project areas	250 HA 680 Households	Enhanced Irrigation Infrastructure and Water Resources Development	Considered	<i>Kes 165,908,000 million (59.2% of total project cost)</i>	1.Government of Kenya (GOK) 2.African Development Bank 3.Global Agriculture and Food Security Program	2016-2022	State Department of Agriculture - SDA, Ministry of Agriculture, Livestock & Fisheries (MoALF)
	1.Enhanced market access for both crops & livestock Commodities/ Products 2.Enhance value addition of crops and livestock commodities	680 households to access Market for products and livestock	Improved Access to Markets and Strengthening Value Chain	Considered	<i>Kes 59,973,500 million (21.4% of total project cost)</i>	1.Government of Kenya (GOK) 2.African Development Bank 3.Global Agriculture and Food Security Program	2016-2022	State Department of Agriculture - SDA, Ministry of Agriculture, Livestock & Fisheries (MoALF)
	Enhanced capacity of both staff and value chain actors	1000 Training of TOTS	Institutional Strengthening & Capacity Development	Considered	<i>Kes 29,706,500 million (10.6% of total project cost)</i>	1.Government of Kenya (GOK) 2.African Development Bank	2016-2022	State Department of Agriculture - SDA, Ministry of Agriculture, Livestock & Fisheries (MoALF)

					<i>project cost)</i>	ment Bank 3.Global Agriculture and Food Security Program		of Agriculture, Livestock & Fisheries (MoALF)
	Monitoring And Supervising Contractors Works		Project Coordination and Management	Considered	<i>Kes 24,662,000 million (8.8% of total project cost)</i>	1.Government of Kenya (GOK) 2.African Development Bank 3.Global Agriculture and Food Security Program	2016-2022	State Department of Agriculture - SDA, Ministry of Agriculture, Livestock & Fisheries (MoALF)

***The project is implemented in Chepalungu Sub County Chebunyo Ward**

LIST OF DIPS TO BE CONSTRUCTED/ RENOVATED/ SUPPLIED WITH ACARICIDES

Ward	Name of dip	Description
BOMET EAST SUBCOUNTY		
Longisa	sinonin	Existing dip to be supported in renovation and supply of acaricides.
	Mataringe(mitimingi)	Existing dip to be supported in renovation and supply of acaricides
	tuiyobei	Existing dip to be supported in renovation and supply of acaricides
	itibo	Existing dip to be supported in renovation and supply of acaricides
	emitiot	Existing dip to be supported in renovation and supply of acaricides

	cheboin	Existing dip to be supported in renovation and supply of acaricides
	simwaga	Existing dip to be supported in renovation and supply of acaricides
	Kapcheluch	New dip to be constructed.
Kiprerer	ndubai	Existing dip to be supported in renovation and supply of acaricides
	motiret	Existing dip to be supported in renovation and supply of acaricides
	Kapliyo	Existing dip to be supported in renovation and supply of acaricides
	Olokyin	Existing dip to be supported in renovation and supply of acaricides
	Siwot	Existing dip to be supported in renovation and supply of acaricides
Chemane r	kisilbei	Existing dip to be supported in renovation and supply of acaricides
	sigowet	Existing dip to be supported in renovation and supply of acaricides
	kimogoro	Existing dip to be supported in renovation and supply of acaricides
	bukunye	Existing dip to be supported in renovation and supply of acaricides
Merigi	eworet	Existing dip to be supported in renovation and supply of acaricides
	koisomoi	Existing dip to be supported in renovation and supply of acaricides
	sugutek	Existing dip to be supported in renovation and supply of acaricides
	Chepkositonik(Motumboro)	Existing dip to be supported in renovation and supply of acaricides
	Kapkisiogo	New dip to be constructed
	Bukacha	New dip to be constructed
	Magenji	New dip to be constructed
	Tumoiyot	New dip to be constructed

	Matarma	New dip to be constructed
Kembu	kembu	Existing dip to be supported in renovation and supply of acaricides
	kosior	Existing dip to be supported in renovation and supply of acaricides
	kipsirichoik	Existing dip to be supported in renovation and supply of acaricides
	tegat	Existing dip to be supported in renovation and supply of acaricides
	Kongotik	Existing dip to be supported in renovation and supply of acaricides
CHEPALUNGU SUBCOUNTY		
Chebunyo	chebunyo	Existing dip to be supported in renovation and supply of acaricides
	chemisimgut	Existing dip to be supported in renovation and supply of acaricides
	kelichek	Existing dip to be supported in renovation and supply of acaricides
	mogor	Existing dip to be supported in renovation and supply of acaricides
	siroryondo	Existing dip to be supported in renovation and supply of acaricides
	kiproroget	New dip under construction
	sogororbek	Existing dip to be supported in renovation and supply of acaricides
	Kibosek	Existing dip to be supported in renovation and supply of acaricides
	Tilagok	Existing dip to be supported in renovation and supply of acaricides
Kongasis	Olbutyo	Existing dip to be supported in renovation and supply of acaricides
	singoiwek	Existing dip to be supported in renovation and supply of acaricides
	kimaya	Existing dip to be supported in renovation and supply of acaricides
	kapsayalel	Existing dip to be supported in renovation and supply of acaricides
	reberwet	Existing dip to be supported in renovation and supply of acaricides

	Kogotik	Existing dip to be supported in renovation and supply of acaricides
	Makitui	New dip to be constructed
	Ndamichonik	Existing dip to be supported in renovation and supply of acaricides
	Kabema	Existing dip to be supported in renovation and supply of acaricides
	Koimiret	Existing dip to be supported in renovation and supply of acaricides
	Kiboson	Existing dip to be supported in renovation and supply of acaricides
	Saramek	Existing dip to be supported in renovation and supply of acaricides
Sigor	cheptuiyet	Existing dip to be supported in renovation and supply of acaricides
	sigor	Existing dip to be supported in renovation and supply of acaricides
	kapsigirio	Existing dip to be supported in renovation and supply of acaricides
	tumoi	Existing dip to be supported in renovation and supply of acaricides
	Mismis	Existing dip to be supported in renovation and supply of acaricides
	Siwot	Existing dip to be supported in renovation and supply of acaricides
	lugumek	Existing dip to be supported in renovation and supply of acaricides
	kibosek	Existing dip to be supported in renovation and supply of acaricides
	Ainoptibik	Existing dip to be supported in renovation and supply of acaricides
	Lelaitich	Existing dip to be supported in renovation and supply of acaricides
	Lelechonik	Existing dip to be supported in renovation and supply of acaricides
	Kipkeigei	Existing dip to be supported in renovation and supply of acaricides
Siongiroi	Siongiroi	Existing dip to be supported in renovation and supply of acaricides
	Ngenenet	Existing dip to be supported in renovation and supply of acaricides

	Tilangok	Existing dip to be supported in renovation and supply of acaricides
	Kipsuter	Existing dip to be supported in renovation and supply of acaricides
	Kamaget	Existing dip to be supported in renovation and supply of acaricides
	Kapoleseroi	Existing dip to be supported in renovation and supply of acaricides
	Chepyalilyet	Existing dip to be supported in renovation and supply of acaricides
	Chepwostuiyet	Existing dip to be supported in renovation and supply of acaricides
	Reberwet	Existing dip to be supported in renovation and supply of acaricides
Nyongore s	Kipsegon	Existing dip to be supported in renovation and supply of acaricides
	Nyambuho	Existing dip to be supported in renovation and supply of acaricides
	Sagenya	Existing dip to be supported in renovation and supply of acaricides
	Kerundut	Existing dip to be supported in renovation and supply of acaricides
	Oldaladal	Existing dip to be supported in renovation and supply of acaricides
	Itembe	Existing dip to be supported in renovation and supply of acaricides
	Chebirir	Existing dip to be supported in renovation and supply of acaricides
	Kamaraga	Existing dip to be supported in renovation and supply of acaricides
SOTIK SUBCOUNTY		
Kapletun do	Kimolwet	Existing dip to be supported in renovation and supply of acaricides
	Kimawit	Existing dip to be supported in renovation and supply of acaricides
	Kapchirire	Existing dip to be supported in renovation and supply of acaricides
	Kapletundo	Existing dip to be supported in renovation and supply of acaricides
	Kapkesembe	Existing dip to be supported in renovation and supply of acaricides

Chemage I	Kaplong	Existing dip to be supported in renovation and supply of acaricides
	Kapcholyo	Existing dip to be supported in renovation and supply of acaricides
	Kipajit	Existing dip to be supported in renovation and supply of acaricides
	Kibaigong	Existing dip to be supported in renovation and supply of acaricides
	Chepkosiom	Existing dip to be supported in renovation and supply of acaricides
	Kimase	Existing dip to be supported in renovation and supply of acaricides
	Soymet	Existing dip to be supported in renovation and supply of acaricides
	Chebinyiny	Existing dip to be supported in renovation and supply of acaricides
Kipsonoi	Chororoita	Existing dip to be supported in renovation and supply of acaricides
	Kapsomoita	Existing dip to be supported in renovation and supply of acaricides
	Kiptulwa	Existing dip to be supported in renovation and supply of acaricides
	Cheboet	Existing dip to be supported in renovation and supply of acaricides
	Sise harambee	Existing dip to be supported in renovation and supply of acaricides
	Kapkures	Existing dip to be supported in renovation and supply of acaricides
	Kipkurion	Existing dip to be supported in renovation and supply of acaricides
	Kapangoror	New dip to be constructed
	Arap soi kamureito	New dip to be constructed
Rongena	Burgei	Existing dip to be supported in renovation and supply of acaricides
	kaitit A	Existing dip to be supported in renovation and supply of acaricides
	kaitit B	Existing dip to be supported in renovation and supply of acaricides

	kamonyogoi	Existing dip to be supported in renovation and supply of acaricides
	Kimugul	Existing dip to be supported in renovation and supply of acaricides
	Mabwaita	Existing dip to be supported in renovation and supply of acaricides
	Saruchat	Existing dip to be supported in renovation and supply of acaricides
	Simbi	Existing dip to be supported in renovation and supply of acaricides
	Ngamorian	Existing dip to be supported in renovation and supply of acaricides
Ndanai	Cheplelwa	Existing dip to be supported in renovation and supply of acaricides
	Kagasik	Existing dip to be supported in renovation and supply of acaricides
	Kipsimbol	Existing dip to be supported in renovation and supply of acaricides
	Kipsingei	Existing dip to be supported in renovation and supply of acaricides
	Mosonik	Existing dip to be supported in renovation and supply of acaricides
	Ndanai	Existing dip to be supported in renovation and supply of acaricides
	Gelegele	Existing dip to be supported in renovation and supply of acaricides
	Gorgor	Existing dip to be supported in renovation and supply of acaricides
	Kapchumbe	Existing dip to be supported in renovation and supply of acaricides
	Kenegut	Existing dip to be supported in renovation and supply of acaricides
	Chesambai	Existing dip to be supported in renovation and supply of acaricides
BOMET CENTRAL SUBCOUNTY		
Mutharak wa	Kanusin	Existing dip to be supported in renovation and supply of acaricides
	Birirbei	Existing dip to be supported in renovation and supply of acaricides
	Tarakwa	Existing dip to be supported in renovation and supply of acaricides

	Lulusik	Existing dip to be supported in renovation and supply of acaricides
	Kaptergegiat	Existing dip to be supported in renovation and supply of acaricides
	Njorwet	New dip to be constructed
	Ng'ocho	New dip to be constructed
Chesoen	Morit	Existing dip to be supported in renovation and supply of acaricides
	Tabet	Existing dip to be supported in renovation and supply of acaricides
	Boit	Existing dip to be supported in renovation and supply of acaricides
	Leldaet	Existing dip to be supported in renovation and supply of acaricides
	Kiptenden	Existing dip to be supported in renovation and supply of acaricides
	Kiplokji	Existing dip to be supported in renovation and supply of acaricides
	Chepkulebiik	Existing dip to be supported in renovation and supply of acaricides
	Chemogoi	New dip to be constructed
Township	Chepngaina	Existing dip to be supported in renovation and supply of acaricides
	Ororwet	Existing dip to be supported in renovation and supply of acaricides
	Kyogong	Existing dip to be supported in renovation and supply of acaricides
	Kapkwon	Existing dip to be supported in renovation and supply of acaricides
	Chebirir	Existing dip to be supported in renovation and supply of acaricides
Singorwet	Kitoben	Existing dip to be supported in renovation and supply of acaricides
	Koisomoi	Existing dip to be supported in renovation and supply of acaricides
	Ngomwet	Existing dip to be supported in renovation and supply of acaricides
	Kaminjeiwet	Existing dip to be supported in renovation and supply of acaricides
	Mugango	Existing dip to be supported in renovation and supply of acaricides
	Ngainet	Existing dip to be supported in renovation and supply of acaricides

Ndaraweta	Ndaraweta	Existing dip to be supported in renovation and supply of acaricides
	Chemot	Existing dip to be supported in renovation and supply of acaricides
	Tuiyobei	Existing dip to be supported in renovation and supply of acaricides
KONOIN SUBCOUNTY		
Embomos	Siomo	Existing dip to be supported in renovation and supply of acaricides
	Sotit	New dip to be constructed

SLAUGHTER HOUSES

BOMET COUNTY ABATTOIRS			
WARD	SLAUGHTER HOUSE/SLAB	SIZE IN ACRES	STATUS/RECOMMENDATION
CHEPALUNGU SUBCOUNTY			
Sigor	Sigor	0.1	Renovation
Siongiroi	Kipsuter		Renovation
	Siongiroi	0.3	Renovation
Kongasis	Makimeny	0.1	Construction of slaughter House
Chebunyo	Chebunyo	0.2	Renovation of slaughter House
	Kaboson	0.1	Construction of slaughter House
SOTIK SUBCOUNTY			
Rongena	Tembwo gantry	<1/2	Construction of slaughter House
Kipsonoi	Kapkelei slaughter slab	<0.2	Construction of slaughter House
Kapletundo	Kapletundo	1	Construction of slaughter House

	Kapcherany slaughterslab	0.2	Construction of slaughter House
Ndanai	Ndanai slaughter house	1	Construction of slaughter House
	Gorgor slaughter slab	<1	construction of slaughter House
BOMET EAST SUBCOUNTY			
Merigi	Merigi slaughterhouses	0.2	Renovation
	Tendonok slaughterslab	0.1	Construction of slaughter House
	Chepkositoik		Construction of slaughter House
	kiromwok slaughter slab	0.1	Construction of slaughter House
Kembu	Kembu slaughterslab	0.2	Purchase of land & construction
	Tegat slaughterslab	0.1	Construction of slaughter House
	Kipyosit slaughterslab	0.1	Construction of slaughter House
Chemaner	Chemaner slaughterslab	0.2	Relocation and construction
	Stoo/Kimuchul slaughterslab	0.1	Construction of slaughter House
Longisa	Longisa slaughterslab	0.1	Construction of slaughter House
	Youth Farmers		Purchase of land & construction
Kiprerres	Kiprerres slaughterslab	0.1	Construction of slaughter House
	Mulot slaughterhouse	0.25	Relocation and construction
BOMET CENTRAL SUBCOUNTY			
Township	Kapsimotwa		Renovation
	Mugango		construction of slaughter House
Chesoan	Kapkoros		Construction of slaughter House
	Boito		Construction of slaughter House
	Kiplelji		Construction of slaughter House

	Chemogoi		Construction of slaughter House
	Kamogoso		Construction of slaughter House
Mutharakwa	Kanusin		Construction of slaughter House
	Tarakwa		construction of slaughter House
Ndarawetta	Ngainet slaughte house		Construction of slaughter House
	Chepkebe		Construction of slaughter house
Singorwet	Singorwet slaughter house		Purchase of land & construction
KONOIN SUBCOUNTY			
Mogogosiek	Mogogosiek	0.2	Renovation
	Koiwa slaughterhouse	0.1	Construction of slaughter House
Kimulot	Kapkilaibei	0.1	Relocation and construction
	Kapset slaughterslab	0.1	Construction of slaughter House
Boito	Kaptebwet	0.2	Renovation
	Boito slaughterslab	0.1	Relocation and construction
	Itare slaughterslab	0.1	Construction of slaughter House
	Kenyogoro slaughterslab	0.1	Construction of slaughter House
Embomos	sotit slaughterslab	0.1	Construction of slaughter House
	Siomo		Construction of slaughter House
	Kipkoibet slaughterslab	0.1	Purchase of land & construction of slaughter House
	Kiptenden slaughterslab	0.1	Construction of slaughter House
	Embomos slaughterslab	0.1	Construction of slaughter House

LIVESTOCK SALES YARDS TO BE CONSTRUCTED/ REPAIRED

WARD	SALES YARD	RECOMMENDATION
CHEPALUNGU SUBCOUNTY		
Chebunyo	Chebunyo	Construction
Nyongores	Kapkwen	Construction
SOTIK SUBCOUNTY		
Kipsonoi	Kapkelei	Construction
BOMET EAST SUBCOUNTY		
Merigi	Sugutek	Construction
Kembu	Kembu	construction
Kipreres	Mulot	Construction
BOMET CENTRAL SUBCOUNTY		
Chesoan	Kapkoros	Construction
	Kiplelji	Construction
Mutharakw a	Kanusin	Construction
	Koiyet	construction
KONOIN SUBCOUNTY		
Mogogosiek	Koiwa	Construction

3.0 Water, Sanitation and Environment

Sub-sector Name: Water

Programme Name:

WATER, SANITATION AND ENVIRONMENT DEPARTMENT								
Table 17: On-going Projects								
WATER AND IRRIGATION DIRECTORATE								
Project Name/ Location *	Objectives	Targets(population)	Description of Activities (Key outputs)	Green Economy Consideration	Cost (Ksh)	Source of Funding	Time Frame	Implementation Agency
Tinet water project	Increase access to clean water	6,000	Operationalize the project by completion of rising mains, storage tank and construction of a sump	Riparian protection	20M	CGB	Jun-18	CGB
Kipsirichoi k dam	Increase access to clean water	3,000	Excavation of earth dam	planting of environmentally friendly trees	10M	CGB	Jun-18	CGB

Chemanager water project	Increase access to clean water	8,000	Operationalize the project by completion of rising main, construction of 100m ³ storage tank and return line	Upstream users will be considered for supply	10M	CGB	Jun-18	CGB
Bomet-Kabisoge water project	Increase access to clean water	2,000	Extension of distribution line	water access by all will be ensured	5M	CGB	Jun-18	CGB
Bomet IAAF stadium	irrigation of flowers and grass	4 acres	Completion of raw water supply for minor irrigation	planting of trees in the environs of the dam	5M	CGB	Jun-18	CGB
Kamureito water project	Increase access to clean water	3,000	Rehabilitation of the scheme and improvement of supply network(Weir, Treatment works, pump set and supply network)	water access by all will be ensured	40M	CGB	Jun-19	CGB
Longisa water project	Increase access to clean water	7,000	Improvement of supply network and upgrading of treatment work	water access by all will be ensured	25M	CGB	Jun-19	CGB
Sotik water supply	Increase access to clean water	9,000	Improvement of supply network and efficiency	water access by all will be ensured	25M	CGB	Jun-19	CGB
Sigor water supply	Increase access to clean water	15,000	Improvement of supply network and efficiency	water access by all will be ensured	50M	CGB	Jun-19	CGB

Ndanai water project	Increase access to clean water	5,000	Desilting, upgrading of rising main and completion of distribution lines	water access by all will be ensured	25M	CGB	Jun-19	CGB
Mogombet water project	Increase access to clean water	3,000	Upgrading the project by Installation of raw water gravity line, treatment works storage reservoir, rehabilitation of rising main and distribution network	water access by all will be ensured	25M	CGB	Jun-19	CGB
Itare water supply	Increase access to clean water	20,000	Upgrading of the system to meet current demand	water access by all will be ensured	50M	CGB	Jun-20	CGB
Kapkesosio water project	Increase access to clean water	2,000	Extension of distribution line	water access by all will be ensured	10M	CGB		CGB
Gelegele water project	Increase access to clean water	2,000	Improvement of supply network	water access by all will be ensured	15M	CGB	Jun-20	CGB
Kaposiriri water project	Increase access to clean water	1,500	Construction of treatment works and improvement of supply network	water access by all will be ensured	20M	CGB	Jun-21	CGB
Tegat Borehole project	Increase access to	2,000	Improvement of the project	water access by all will be ensured	10M	CGB	Jun-19	CGB

	clean water							
Segutiet Water project	Increase access to clean water	3,000	Designing and implementation of the project	water access by all will be ensured	20M	CGB	Jun-20	CGB
Sergutiet Water project	Increase access to clean water	4,000	Improvement of supply network	water access by all will be ensured	10M	CGB	Jun-20	CGB
Itembe Borehole Project	Increase access to clean water	2,000	Improvement of supply network	water access by all will be ensured	10M	CGB	Jun-19	CGB
Chebunyo Water project	Increase access to clean water	1,500	Improvement of the project (Treatment, diversion of storm water from the market, storage tank)	water access by all will be ensured	15M	CGB	Jun-19	CGB
Kaptien Water project	Increase access to clean water	2,000	Operationalization of the project	water access by all will be ensured	10M	CGB	Jun-19	CGB
Cheptalal Borehole project	Increase access to clean water	1,500	Improvement of the borehole project	water access by all will be ensured	10M	CGB	Jun-19	CGB
Kapset Water project	Increase access to clean water	2,000	Operationalization of the project	water access by all will be ensured	10M	CGB	Jun-19	CGB
Bomet Water Supply	Increase access	10,000	Improvement of supply network	water access by	20M	CGB	Jun-21	CGB

	to clean water			all will be ensured				
Kapset/Muryasi water project	Increase access to clean water	8,000	Construction of 100m ³ storage tank, 25m ³ water sump, distribution line and rising main	Upstream users will be considered for supply	20M	CGB	Jun-18	CGB
ENVIRONMENT AND NATURAL RESOURCES DIRECTORATE								
Project Name/Location	Objectives	Target	Description of activities (Key output)	Green Economy	Cost (kshs)	Source of funding	Timeframe	Implementation agency
Soil and water conservation	To control soil erosion and conserve water	county-wide	Procure works for control of soil erosion	Tree cover increased	20M	CGB	Jun-21	CGB
Riparian protection	To protect riparian areas	county-wide	carry out riparian protection and conservation activities	health and resilience of riparian areas improved	20M	CGB	Jun-21	CGB
Promotion of forestry activities	Increase tree cover	county-wide	Tree planting	Tree cover increased	20M	CGB	Jun-21	CGB
Solid waste management	To improve sanitation	county-wide	Development of solid waste management facilities	carbon emission reduced	15M	CGB	Jun-21	CGB
TOTAL					550M			

Table 18 : New Project Proposals							
WATER AND IRRIGATION DIRECTORATE							
Project Name/Location	Objectives	Targets(population)	Description of Activities	Cost (Ksh)	Source of Funding	Time Frame	Implementation Agency
Chebangang water project	increase access to	90,000	upgrading of the water project	300M	BIDP	Jun-19	BIDP

	clean water						
Isei Water project	increase access to clean water	3,000	Operationalise the project	50M	CGB	Jun-20	CGB
Aoenet water project	increase access to clean water	2,000	upgrading of the project rising main to Masese, Construction of 150m ³ storage tank at Bondet, construction of weir, 25m ³ sump and rehabilitation of pump house-rising main to Bondet	70M	CGB	Jun-19	CGB
Toboino water project	increase access to clean water	2,300	Raw water gravity line, rising main, installation of pump set and distribution network	40M	CGB	Jun-19	CGB
Nyangombe water	increase access to clean water	10,000	Design works (Weir, rising main, storage tank at Terek, pump house, pump set and distribution)	30M	CGB	Jun-19	CGB
Chepalungu Water supply	increase access to clean water	17,500	Ugrading and expansion of the system	70M	CGB	Jun-19	CGB
Chesambai water project	increase access	1,500	Operationalise the project	20M	CGB	Jun-19	CGB

	to clean water						
Sogoet Water project	increase access to clean water	1,500	Improve efficiency of the project by installation of electric Pump with Control Panel; Power supply; Construction of treatment works and its auxiliaries	10M	CGB	Jun-19	CGB
Marinyin Water Project	increase access to clean water	15,000	Construction of a sump and operationalize the project	10M	CGB	Jun-19	CGB
Kapcheluch Water project	increase access to clean water	8,500	Improve efficiency of the project by installation of Electric Motor and Control Panel; Construction of treatment works and its auxiliaries;	10M	CGB	Jun-19	CGB
Kaptebwet water project	increase access to clean water	1,500	Improvement of supply network	10M	CGB	Jun-19	CGB
Kapsimbiri water project	increase access to clean water	2,000	Operationalise the project	10M	CGB	Jun-20	CGB
Yaganek water project	increase access	2,000	Improve efficiency of the project	10M	CGB	Jun-20	CGB

	to clean water						
Kipngosos water project	increase access to clean water	3,000	Operationalise the project by installation of high and low lift pumps Control panel, Power supply and improvement of supply network	20M	CGB	Jun-20	CGB
Mogor Borehole	increase access to clean water	1,000	Operationalise the project	5M	CGB	Jun-20	CGB
Mogoma Borehole	increase access to clean water	1,000	Operationalise the project	5M	CGB	Jun-20	CGB
Labotiet Borehole	increase access to clean water	1,000	Operationalise the project	5M	CGB	Jun-20	CGB
Chesuyon water project	access to clean water	2,000	Designing and implementation of the project	20M	CGB	Jun-21	CGB
Chesugon water project	access to clean water	2,000	Designing and implementation of the project	20M	CGB	Jun-22	CGB
Sugutek water project	access to clean water	2,500	Designing and implementation of the project	25M	CGB	Jun-22	CGB
Kenchiribet/Sa oset Water project	access to	2,000	Designing and implementation	20M	CGB	Jun-22	CGB

	clean water		on of the project				
Singorwet/Ais aik Water project	access to clean water	3,000	Designing and implementation of the project	25M	CGB	Jun-22	CGB
Kibajit Water project	access to clean water	2,000	Designing and implementation of the project	20M	CGB	Jun-22	CGB
Motigo Water project	access to clean water	2,500	Designing and implementation of the project	20M	CGB	Jun-22	CGB
Kaptitolwo Water project	access to clean water	2,000	Designing and implementation of the project	20	CGB	Jun-22	CGB
Isang Water project	access to clean water	1,500	designing and implementation of the project	20M	CGB	Jun-21	CGB
Kapkelei water project	increase access to clean water	2,000	Redesigning of the project and implementation	20M	CGB	Jun-21	
Kures dam	increase access to clean water	1,000	Improve efficiency of the project by completion of rising Main Rehabilitation and Pipeline Extensions; Power supply; Fencing; Cattle Troughs, pipeline distribution	10M	CGB	Jun-20	CGB

Spring protection	increase access to clean water	150,000	protection of at least 5 No of viable springs per ward per year and establishment of tree nurseries on the same including fencing of the area.	187M	CGB/Partners	Jun-19	CGB/partners
Boreholes	increase access to clean water	10,000	Hydrogeological survey, drilling and equipping of at least 5 No. viable sites per year.	75M	CGB/Partners	Jun-20	CGB/partners
development of irrigation infrastructure(Sotik, Bomet East, Chepalungu)	access to water for irrigation	1320 Ha	development of irrigation infrastructure in parts of Sotik, Bomet East and Chepalungu	750M	CGB ,National	Jun-22	CGB, National government
Development of sanitation facilities in Sotik, Mogogosiek, Longisa, Mulot)	Improve sanitation	100,000	development of sanitation facilities for Sotik town, Mogogosiek, Longisa and Mulot	900M	CGB, National government	Jun-22	CGB, National government
Water harvesting (Water pans, small dams and storage reservoirs)	increase access to clean water	40,000	Desilting and construction of at least 20 No. Water pans and small dams per year and purchase of 100 storage tanks for rainwater harvesting per year. Tree	300M	CGB/Partners	Jun-20	CGB/partners

			planting and establishment of tree nurseries and fencing				
ENVIRONMENT AND NATURAL RESOURCES DIRECTORATE							
Soil and water conservation	To control soil erosion and conserve water	County-wide	Procure works for control of soil erosion	20M	CGB	Jun-21	CGB
Riparian protection	To protect riparian areas	County-wide	carry out riparian protection and conservation activities	20M	CGB	Jun-21	CGB
Promotion of forestry activities	Increase tree cover	County-wide	Tree planting	20M	CGB	Jun-21	CGB
Solid waste management	Improve sanitation	County-wide	Development of solid waste management facilities	15M	CGB	Jun-21	CGB
TOTALS				3.182 B			

Table 19: Stalled Projects

WATER DIRECTORATE			
Project name	Location	Description of Activities	Reasons for Stalling
Mogombet water project	Silbwet town ship	Raw water gravity main	Re-designing of the Project
Tinet water project	Kembu	Construction of 100m ³ tank	Land Compensation
Chepkirib spring	Kembu	Actual protection of the spring	Re-designing of the Project

4.0 Medical Services and Public Health

ANNEX 1: SECTOR PROJECTS DERIVED FROM PROGRAMMES

Sector Name.....Medical services and Public Health

Sub-sector NameMedical services and Public health

Programme Name.....Curative Health services and Preventive and Promotive services

On-going projects

Project Name/ Location*	Ward	Objectives	Targets	Description of Activities (Key Outputs)	Green Economy considerations	Cost (Kshs.) in millions	Source of funding	Timeframe	Implementing Agency
SOTIK SUB COUNTY									
Kapkesembe dispensary	Kapletundo	To improve access to service delivery	3	Completion – additional 3 new room (MCH, ANC& storage)	Roof water harvesting, Planting of indigenous trees	700,000	CGB	BY 2020	Depts: Med Services and Public Health, Roads, Transport and Public Works
Chebirbelek dispensary	Kapletundo	To improve access to service delivery	1	Renovation, gate, fencing, toilets & staff house	Roof water harvesting, Planting of indigenous trees	800,000	CGB	BY 2020	Depts: Med Services and Public Health, Roads, Transport and Public Works
Kipsonoi Health Center	Kapletundo	To improve	1	Maternity construction	Roof water harvesting	3,900,000	CGB	BY 2022	Depts: Med Services and Public Health,

		access to maternal child health services			g, Planting of indigenous trees				Roads, Transport and Public Works
Kapletundo dispensary	Kapletundo	To improve access to service delivery	1	Land already purchased Secure by fencing and gate	Planting of indigenous trees	500,000	CGB	BY 2020	Depts: Med Services and Public Health, Roads, Transport and Public Works
Keronjo	Kapletundo	To improve access to service delivery	1	New dispensary construction	Roof water harvesting, Planting of indigenous trees	1,900,000	CGB	BY 2021	Depts: Med Services and Public Health, Roads, Transport and Public Works
Chebilat dispensary	Kapletundo	To improve access to service delivery	1	New dispensary construction	Roof water harvesting, Planting of indigenous trees	1,000,000	CGB	BY 2021	Depts: Med Services and Public Health, Roads, Transport and Public Works
Sotik health center	Chemagel	To improve access to service delivery	3	Renovation, fencing and 3 bed room staff house	Roof water harvesting, Planting of indigenous trees	400,000	CGB	BY 2020	Depts: Med Services and Public Health, Roads, Transport and Public Works
Soymet dispensary	Chemagel	To improve access to laboratory services	1	Lab construction	Roof water harvesting, Planting of	700,000.00	CGB	BY 2020	Depts: Med Services and Public Health, Roads,

					indigenous trees				Transport and Public Works
Chebongi dispensary	Chemagel	To improve access to service delivery	1	Completion of disp	Roof water harvesting, Planting of indigenous trees	500,000.00	CGB	BY 2020	Depts: Med Services and Public Health, Roads, Transport and Public Works
Kaptebengwo dispensary	Rongena	To improve access to maternal child health services	1	Maternity establishment	Roof water harvesting, Planting of indigenous trees	2,800,000	CGB	BY 2021	Depts: Med Services and Public Health, Roads, Transport and Public Works
Simbi dispensary	Rongena	To improve access to laboratory services	1	Lab construction	Roof water harvesting, Planting of indigenous trees	300,000	CGB	BY 2020	Depts: Med Services and Public Health, Roads, Transport and Public Works
Ndanai health center	Ndanai/abosi	To improve access to surgical services	1	Operating theatre	Roof water harvesting, Planting of indigenous trees	2,000,000	CGB	BY 2019	Depts: Med Services and Public Health, Roads, Transport and Public Works
Kapchumbe dispensary	Ndanai/abosi	To improve access to service dispensary	1	Completion of dispensary and 3 rooms & water provision	Roof water harvesting, Planting of indigenous trees	600,000	CGB	BY 2020	Depts: Med Services and Public Health, Roads, Transport and Public Works

Gorgor	Ndanai/abosi	To improve access to service delivery	1	Slab level-staff house	Roof water harvesting, Planting of indigenous trees	1,300,000.00	CGB	BY 2021	Depts: Med Services and Public Health, Roads, Transport and Public Works
Kagasik dispensary	Ndanai/abosi	To improve access to service delivery	1	Disp construction	Roof water harvesting, Planting of indigenous trees	1,900,000.00	CGB	BY 2021	Depts: Med Services and Public Health, Roads, Transport and Public Works
Kipsingei dispensary	Ndanai/abosi	To improve access to service delivery	1	Redesign and completion of disp	Roof water harvesting, Planting of indigenous trees	200,000	CGB	BY 2020	Depts: Med Services and Public Health, Roads, Transport and Public Works
Oldepesi dispensary	Kipsonoi	To improve access to maternal child health services	1	Construction of maternity	Roof water harvesting, Planting of indigenous trees	3,300,000	CGB	BY 2022	Depts: Med Services and Public Health, Roads, Transport and Public Works
Motiret dispensary	Kipsonoi	To improve access to maternal child health services	1	Redesign and completion of mat	Roof water harvesting, Planting of indigenous trees	200,000	CGB	BY 2019	Depts: Med Services and Public Health, Roads, Transport and Public Works

Chebango	Kipsonoi	To improve access to maternal child health services	1	Construction of maternity	Roof water harvesting, Planting of indigenous trees	2,600,000	CGB	BY 2021	Depts: Med Services and Public Health, Roads, Transport and Public Works
Chebole dispensary	Kipsonoi	To improve access to service delivery	1	Construction of dispensary	Roof water harvesting, Planting of indigenous trees	900,000.00	CGB	BY 2020	Depts: Med Services and Public Health, Roads, Transport and Public Works
CHEPALUNGU									
Tumoi disp & kapchelel	Sigor	To improve access to service delivery	1	Staff house/land purchase	Roof water harvesting, Planting of indigenous trees	400,000	CGB	BY 2019	Depts: Med Services and Public Health, Roads, Transport and Public Works
Chebunyo dispensary	Chebunyo	To improve access to maternal child health services	1	Construction of maternity	Roof water harvesting, Planting of indigenous trees	3,000,000	CGB	BY 2022	Depts: Med Services and Public Health, Roads, Transport and Public Works
Cheboyo dispensary	Chebunyo	To improve access to service delivery	1	Construction of new building dispensary	Roof water harvesting, Planting of indigenous trees	700,000	CGB	BY 2020	Depts: Med Services and Public Health, Roads, Transport and Public Works

Itembe disp	Nyongores	To improve access to maternal child health services	1	Maternity construction	Roof water harvesting, Planting of indigenous trees	1,400,000	CGB	BY 2021	Depts: Med Services and Public Health, Roads, Transport and Public Works
Nyambuigo dispensary	Nyongores	To improve access to service delivery	1	New dispensary		1,700,000	CGB	BY 2020	Depts: Med Services and Public Health, Roads, Transport and Public Works
Kapkesosio	Nyongores	To improve access to maternal child health services	1	Maternity construction	Roof water harvesting, Planting of indigenous trees	2,200,000	CGB	BY 2021	Depts: Med Services and Public Health, Roads, Transport and Public Works
Chelelalch dispensary	Siongiroi	To improve access to maternal child health services	1	Maternity construction	Roof water harvesting, Planting of indigenous trees	800,000	CGB	BY 2020	Depts: Med Services and Public Health, Roads, Transport and Public Works
Umoja disp	Siongiroi	To improve access to service delivery	1	New dispensary	Roof water harvesting, Planting of indigenous trees	1,700,000	CGB	BY 2021	Depts: Med Services and Public Health, Roads, Transport and Public Works
Olbutyo Health Centre	Kongasis	To improve access to service delivery	1	Renovation - floor, ceiling	Roof water harvesting, Planting of	1,000,000	CGB	BY 2020	Depts: Med Services and Public Health, Roads, Transport and Public Works

					indigenous trees				
Makimeny dispensary	Kongasis	To improve access to service delivery	1	Completion of mat and staff house	Roof water harvesting, Planting of indigenous trees	1,000,000	CGB	BY 2020	Depts: Med Services and Public Health, Roads, Transport and Public Works
Nyatembe dispensary	Kongasis	To improve access to service delivery	1	New dispensary	Roof water harvesting, Planting of indigenous trees	2,400,000	CGB	BY 2021	Depts: Med Services and Public Health, Roads, Transport and Public Works
BOMET EAST									
Kapkimolwo dis	Longisa	To improve access to maternal child health services	1	Completion of mat /electrification	Roof water harvesting, Planting of indigenous trees	500,000	CGB	BY 2019	Depts: Med Services and Public Health, Roads, Transport and Public Works
Tegat Health Centre	Kembu	To improve access to service delivery	1	Renovation and constructing an observation ward at tegat sub - county hospital	Roof water harvesting, Planting of indigenous trees	700,000	CGB	BY 2022	Depts: Med Services and Public Health, Roads, Transport and Public Works
Kembu dispensary	Kembu	To improve access to maternal child health services	1	Construction of a maternity wing	Roof water harvesting, Planting of indigenous trees	1,500,000	CGB	BY 2021	Depts: Med Services and Public Health, Roads, Transport and Public Works
Menet dispensary	Kembu		1	Completion of mat and	Roof water	400,000	CGB	BY 2019	Depts: Med Services and

		To improve access to maternal child health services		electricity wiring	harvesting, Planting of indigenous trees				Public Health, Roads, Transport and Public Works
Mangoita dispensary	chemanerr	To improve access to service delivery	1	New dispensary and land purchase	Roof water harvesting, Planting of indigenous trees	500,000	CGB	BY 2020	Depts: Med Services and Public Health, Roads, Transport and Public Works
Kimunchul dispensary	Chemanerr	To improve access to service delivery	1	An extension room & wiring	Roof water harvesting, Planting of indigenous trees	300,000	CGB	BY 2019	Depts: Med Services and Public Health, Roads, Transport and Public Works
Kapsimbiri dispensary	Merigi	To improve access to service delivery	1	Construction of a staff house and a toilet-completion	Roof water harvesting, Planting of indigenous trees	300,000	CGB	BY 2019	Depts: Med Services and Public Health, Roads, Transport and Public Works
Belgut dispensary	Meregi	To improve access to service delivery	1	Staff hse and land purchase	Roof water harvesting, Planting of indigenous trees	400,000	CGB	BY 2020	Depts: Med Services and Public Health, Roads, Transport and Public Works
Kiromwok dispensary	merigi	To improve access to maternal child	1	Maternity/ staff hse	Roof water harvesting, Planting of	1,500,000	CGB	BY 2021	Depts: Med Services and Public Health, Roads,

		health services			indigenous trees				Transport and Public Works
BOMET CENTRAL									
Bomet Health Center	Silibwet	To improve access to maternal child health services	1	Maternity completion	Roof water harvesting, Planting of indigenous trees	500,000	CGB	BY 2019	Depts: Med Services and Public Health, Roads, Transport and Public Works
Njerian dispensary	Silibwet	To improve access to service delivery	1	Laboratory & toilets	Roof water harvesting, Planting of indigenous trees	500,000	CGB	BY 2020	Depts: Med Services and Public Health, Roads, Transport and Public Works
Tirgaga dispensary	Singorwet	To improve access to service delivery	1	Land purchase, dispens construction,	Roof water harvesting, Planting of indigenous trees	1,200,000	CGB	BY 2021	Depts: Med Services and Public Health, Roads, Transport and Public Works
Kitoben dispensary	Singorwet	To improve access to maternal child health services	1	Completion of maternity	Roof water harvesting, Planting of indigenous trees	400,000.00	CGB	BY 2020	Depts: Med Services and Public Health, Roads, Transport and Public Works
Kipsiwon disp	Mutarakwa	To improve access to service delivery	1	Land purchase & construct new dispensary	Roof water harvesting, Planting of indigenous trees	3,500,000	CGB	BY 2020	Depts: Med Services and Public Health, Roads, Transport and Public Works

Mugango dispensary	Singorwet	To improve access to maternal child health services	1	Maternity completion	Roof water harvesting, Planting of indigenous trees	400,000	CGB	BY 2020	Depts: Med Services and Public Health, Roads, Transport and Public Works
Chesoen dispensary	Chesoen	To improve access to maternal child health services	1	Completion of maternity	Roof water harvesting, Planting of indigenous trees	400,000.00	CGB	BY 2020	Depts: Med Services and Public Health, Roads, Transport and Public Works
Kapkoros H/C	Chesoen	To improve access to service delivery	1	Renovation /fencing	Roof water harvesting, Planting of indigenous trees	500,000	CGB	BY 2020	Depts: Med Services and Public Health, Roads, Transport and Public Works
Segutiet dispensary	Chesoen	To improve access to maternal child health services	1	To complete a maternity	Roof water harvesting, Planting of indigenous trees	300,000	CGB	BY 2019	Depts: Med Services and Public Health, Roads, Transport and Public Works
Ndaraweta dispensary	Ndaraweta	To improve access to maternal child health and Laboratory services	1	Complete a maternity and lab	Roof water harvesting, Planting of indigenous trees	400,000	CGB	BY 2020	Depts: Med Services and Public Health, Roads, Transport and Public Works
Tagaruto dis	Ndaraweta	To improve access to	1	New dispensary	Roof water harvesting,	1,700,000	CGB	BY 2021	Depts: Med Services and Public Health, Roads,

		service delivery			Planting of indigenous trees				Transport and Public Works
Nyongores dispensary	Ndaraweta	To improve access to maternal child health services	1	Completion of a maternity	Roof water harvesting, Planting of indigenous trees	800,000	CGB	BY 2020	Depts: Med Services and Public Health, Roads, Transport and Public Works
Sonokwek	Ndaraweta	To improve access to service delivery	1	Land purchase	Roof water harvesting, Planting of indigenous trees	500,000	CGB	BY 2019	Depts: Med Services and Public Health, Roads, Transport and Public Works
Kapsangaru dispensary	Mutarakwa	To improve access to maternal child health and laboratory services	1	Completion of maternity and lab extension	Roof water harvesting, Planting of indigenous trees	300,000	CGB	BY 2020	Depts: Med Services and Public Health, Roads, Transport and Public Works
Kanusin dispensary	Mutarakwa	To improve access to service delivery	1	New staff house construction	Roof water harvesting, Planting of indigenous trees	500,000	CGB	BY 2020	Depts: Med Services and Public Health, Roads, Transport and Public Works
Tarakwa health centre	Mutarakwa	To improve access to service delivery	1	Complete MCH dispensary	Roof water harvesting, Planting of indigenous trees	400,000	CGB	BY 2019	Depts: Med Services and Public Health, Roads, Transport and Public Works

Muiwek dispensary	Mutarakwa	To improve access to service delivery	1	Extension MCH dispensary	Roof water harvesting, Planting of indigenous trees	700,000	CGB	BY 2020	Depts: Med Services and Public Health, Roads, Transport and Public Works
KONOIN									
Mogogosiek disp Health Centre	Mogogosiek	To improve safety and access to service delivery	1	Change of asbestos roof and build kitchen	Roof water harvesting, Planting of indigenous trees	300,000	CGB	BY 2019	Depts: Med Services and Public Health, Roads, Transport and Public Works
Mosonik disp	Mogogosiek	To improve access to service delivery	1	Completion of dispensary	Roof water harvesting, Planting of indigenous trees	1,600,000	CGB	BY 2021	Depts: Med Services and Public Health, Roads, Transport and Public Works
Chongenwo dispensary	Mogogosiek	To improve access to service delivery	1	Completion of dispensary, toilets and fencing	Roof water harvesting, Planting of indigenous trees	800,000	CGB	BY 2020	Depts: Med Services and Public Health, Roads, Transport and Public Works
Kabiangek dispensary	Boito	To improve access to service delivery	1	Renovation and expansion room completion	Roof water harvesting, Planting of indigenous trees	500,000	CGB	BY 2021	Depts: Med Services and Public Health, Roads, Transport and Public Works
Boito dispensary	Boito	To improve access to	1	Lab construction	Roof water harvesting,	500,000	CGB	BY 2021	Depts: Med Services and Public Health, Roads,

		service delivery			Planting of indigenous trees				Transport and Public Works
Kimulot dispensary	Kimulot	To improve access to service delivery	1	Lab construction	Roof water harvesting, Planting of indigenous trees	500,000	CGB	BY 2021	Depts: Med Services and Public Health, Roads, Transport and Public Works
Kapsinendet dispensary	Kimulot	To improve access to service delivery	1	Staff house	Roof water harvesting, Planting of indigenous trees	500,000	CGB	BY 2021	Depts: Med Services and Public Health, Roads, Transport and Public Works
Chebangang dispensary	Kimulot	To improve access to service delivery	1	Lab construction	Roof water harvesting, Planting of indigenous trees	800,000	CGB	BY 2021	Depts: Med Services and Public Health, Roads, Transport and Public Works
Kaptien dispensary	Kimulot	To improve access to service delivery	1	Expansion one room	Roof water harvesting, Planting of indigenous trees	300,000	CGB	BY 2020	Depts: Med Services and Public Health, Roads, Transport and Public Works
Kitala dispensary	Embomos	To improve access to service delivery	1	Completion of dispensary	Roof water harvesting, Planting of indigenous trees	600,000	CGB	BY 2020	Depts: Med Services and Public Health, Roads, Transport and Public Works

Kiptenden dispensary	Embomos	To improve access to service delivery	1	Land purchase – not done	Roof water harvesting, Planting of indigenous trees	1,500,000.00	CGB	BY 2019	Depts: Med Services and Public Health, Roads, Transport and Public Works
Bosto dispensary	Embomos	To improve access to service delivery	1	Lab construction	Roof water harvesting, Planting of indigenous trees	1,000,000.00	CGB	BY 2021	Depts: Med Services and Public Health, Roads, Transport and Public Works

Table 11: New Project Proposals

Project Name/Location	Objectives	Targets	Description of Activities	Cost ,(Kshs .)	Source of funding	Time frame	Implementing Agency	Remarks
Hand washing facilities/ 30 wards	To improve hygiene and curb communicable diseases	600	Establish two facilities in twenty four schools per ward	19,200,000	CGB/PART NERS	By 2019	Med services and Public Health	It is part of total School Led Total Sanitation program
Clean and Safe drinking water in public primary schools	To promote access to clean and safe water	1200	Procure water filters for all public primary schools (Bio-sand filters)	30,000,000	CGB/PART NERS	By 2022	Med services and Public Health	It is part of total School Led Total Sanitation program
Domestic portable Water		138	Protect public water springs	27,600,000	CGB/PART NERS	By 2019	Med services and Public Health	Limited clean and safe water to the population

Utility vehicles/all sub counties and county head quarters	To enhance movement of county/ sub county officers on routine supervision and response to emergencies	12	Purchase two utility vehicles per sub county and two for the county headquarters	84,000,000	CGB/PARTNERS	By 2022	Med services and Public Health	No vehicle assigned for public health at the moment
Motorcycles/ all sub counties	To improve mobility for the field officers	50	Procure two motorcycles per ward	21,000,000	CGB/Partners	By 2022	Med services and Public Health	The no. of motorcycles available are inadequate
SPECIALIZED MEDICAL EQUIPMENT								
Anaesthetic machines	To improve access to surgical services	4	Procure five anaesthetic machines for Koiwa,Sigor,N danai Tegat and Kapkoros Health Facilities	20,000,000	CGB, National Government Donors	By 2022	Med services and Public Health	Establishing new services
Dental Equipment	To improve access to dental services	5	Procure five complete dental machines for Koiwa,Sigor,N danai Tegat Kapkoros Health Facilities	7,500,000	CGB, National Government Donors	By 2022	Med services and Public Health	Establishing new services
Imaging Equipment (X-ray and Ultrasound)	To improve access imaging	4	Procure three ultrasound and X-ray for Koiwa,Sigor,Ka	32,000,000	CGB, National	By 2022	Med services and	Establishing new services

	diagnostic services		pkoros ,Sigor and Tegat Health Facilities		Government Donors		Public Health	
Imaging Equipment for County Referral –CT Scan	To improve access specialized imaging diagnostic services	1	Procure one CT scan for Longisa	30,000,000	CGB, National Government Donors	By 2022	Med services and Public Health	Establishing new services
Laundry Machines including 8 sewing machines	To improve cleaning services	6	Procure five laundry machines for Longisa Koiwa,Sigor,N danai and Tegat Kapkoros Health Facilities	12,000,000	CGB, National Government Donors	By 2022	Med services and Public Health	Improving clean linen services
Cold Chain Equipment (RCW fridges)	To Strengthen Cold chain services	100	Procure twenty RCW Cold chain fridges	45,000,000	CGB, National Government Donors	By 2022	Med services and Public Health	Equipment for new facilities
Domestic Fridges and Deep Freezers for hospital Kitchens	To improve storage of food stuff	14	Procure fourteen domestic fridges for Longisa Cheptalal, Koiwa,Sigor,N danai and Tegat Kapkoros Health Facilities	1,000,000	CGB	By 2022	Med services and Public Health	Inadequate storage equipment
Mortuary equipment	To improve mortuary services	5	Procure five mortuary equipment each with twelve cabinets	9,000,000	CGB	By 2022	Med services and Public Health	Introducing mortuary services at the sub-county health facilities

			(Five Sub-County hospitals)					
Maternal, Neonatal and Child Health unit	To improve Maternal, Neonatal and Child Health services	1	A Maternal, Neonatal and Child Health unit to be established at the Longisa Referral Hospital	50,000,000	CGB	By 2022	Med services and Public Health	The current MNCH facilities at LRH are overstretched
Adolescent clinics	Increase access to health services for adolescent	25	Establish an adolescent clinic attached to a health centre in each ward	13,000,000	CGB	By 2022	Med services and Public Health	Not available
Upgrading of Ndanai, Koiwa, Kapkoros and Tegat Health centers to level IV status	To improve access health services	4	Ndanai, Koiwa, Kapkoros and Tegat Health centers will be upgraded to level IV status	200,000,000	CGB/NG	By 2022	Med services and Public Health	More higher level facilities are required
Upgrading all laboratory facilities in Health centres	To increase access to laboratory services	25	Improve laboratory infrastructure in all 25 health centres one in each ward	12,000,000	CGB	By 2022	Med services and Public Health	More higher level facilities are required
Provision of water reservoirs	Improve access to clean and safe water	100	Procure water tanks for health facilities	10,000,000	CGB	By 2022	Med services and Public Health	Mitigate shortage of water during dry seasons
ESTABLISHMENT OF NEW DISPENSARIES IN SUB-LOCATIONS								
BOMET CENTRAL								

<p>Proposed new dispensaries Chesoan ward:</p> <ol style="list-style-type: none"> 1. Kaptetgot 2. Tabet 3. Sachangwan 4. Morit 5. Quarry 6. Sibayan 7. Monoru/Kamogoso <p>Mutarakwa ward</p> <ol style="list-style-type: none"> 1. Solyot 2. Changina 3. Koimugul 4. Kipsiwon 5. Leldaet 6. Oldabach 7. Kiptergekyat 8. Ngocho 9. Njoruet 10. Chebitet <p>Ndaraweta ward</p> <ol style="list-style-type: none"> 1. Teganda <p>Silibwet Township Ward</p> <ol style="list-style-type: none"> 1. Keliot 2. Chepkongony <p>Singorwet ward</p> <ol style="list-style-type: none"> 1. Masese 2. Kapsigowo 3. apbungut/Klpkoi 4. Balek/kapngetuny 	<p>To improve access health services and address primary health care issues</p>	<p>26</p>	<p>Construct new dispensaries</p>	<p>104,000,000</p>	<p>CGB</p>	<p>By 2022</p>	<p>Med services and Public Health</p>	<p>Better access to primary health services are vital</p>
<p>BOMET EAST</p>								
<p>Proposed new dispensaries Longisa ward</p> <ol style="list-style-type: none"> 1. Koibeiyon 2. Olngoswet 3. Kiptulwo 4. Sabunit 5. Youth farmers <p>Kiprerres ward</p> <ol style="list-style-type: none"> 1. Toronik 2. Kibisoronik 	<p>To improve access health services and address primary health care issues</p>	<p>18</p>	<p>Construct new dispensaries</p>	<p>72,000,000</p>	<p>CGB</p>	<p>By 2022</p>	<p>Med services and Public Health</p>	<p>Better access to primary health services are vital</p>

<p>Merigi ward</p> <ol style="list-style-type: none"> 1. Sugutek 2. Raiya 3. Mitimangi 4. Kaptebengwet 5. Kapkesiego <p>Chemaner ward</p> <ol style="list-style-type: none"> 1. Matecha 2. Sigowet 3. kapsigirio <p>Kembu ward</p> <ol style="list-style-type: none"> 1. Kinyose 2. Lebekwet 3. Murany 								
SOTIK								
<p>Proposed new dispensaries</p> <p>Ndanai abosi ward</p> <ol style="list-style-type: none"> 1. Kaplomboi/cheplemebe 2. Kerongoro 3. Chepkalwal 4. Cheplelewo/Chepkalwal 5. Kibibo <p>Rongena manaret ward</p> <ol style="list-style-type: none"> 1. Ngariet 2. Samaga 3. Kipngosos 4. Kimugul/Monire 5. Tuiyobei 6. Mogoiwet 7. Balek 8. Chepkeikei <p>Kapletundo ward</p> <ol style="list-style-type: none"> 1. Siroin 2. Kapkoitom 3. Kesenge <p>Chemagel ward</p>	<p>To improve access health services and address primary health care issues</p>	<p>21</p>	<p>Construct new dispensaries</p>	<p>84,000,000</p>	<p>CGB</p>	<p>By 2022</p>	<p>Med services and Public Health</p>	<p>Better access to primary health services are vital</p>

<ol style="list-style-type: none"> 1. Emityot 2. Kapchepkoro <p>Kipsonoi ward</p> <ol style="list-style-type: none"> 1. Sumoni 2. Sosur 3. Sugurusiek 								
KONOIN								
<p>Proposed new Dispensaries</p> <p>Embomos ward</p> <ol style="list-style-type: none"> 1. Ndalelai 2. Terek 3. Koroitik 4. Kugerwet 5. Kobor 6. Kirimose 7. Kimaruandi 8. Kusumek 9. Komirmir 10. Muramet <p>Mogogosiek ward</p> <ol style="list-style-type: none"> 1. Chepkochun 2. Lebekyet 3. Lebekwet 4. Cheptingting 5. Nyagesu 6. Kibanchalal 7. Rerendet <p>Boito ward</p> <ol style="list-style-type: none"> 1. Kapsir 2. Cheibei 3. Tuiyobei 4. kaptembwo <p>Kimulot ward</p> <ol style="list-style-type: none"> 1. Nyayo 1 2. Kolongoi 3. Kapsengere 4. Kibitgoi 5. Mugenyi 6. Kibomut 	To improve access health services and address primary health care issues	30	Construct new dispensaries	120,000,000	CGB	By 2022	Med services and Public Health	Better access to primary health services are vital

Chepchabas ward 1. Chepkembe 2. Chemosit								
CHEPALUNGU								
Proposed new Dispensaries Chebunyo ward 1. Kaboson 2. Tuiyobei 3. Chepnyalilyet 4. Kiproroget 5. Chenit 6. Kipturgut 7. Kamaget Siongiroi ward 1. Kamabwai 2. Highland 3. Kiptagei 4. Kamokiboi Kongasis ward 1. Nyatembe 2. Mengwet 3. Cheborian 4. Singoiywek 5. Mombwo Sigor ward 1. Kipkeigel 2. Areiyet 3. Mwokyot 4. Cheleget Nyongores ward 1. Kimenderit 2. Sugutek 3. Chebois 4. Kaplele	To improve access health services and address primary health care issues	24	Construct new dispensaries	96,000,000	CGB	By 2022	Med services and Public Health	Better access to primary health services are vital
Establishment of a morgue in every sub county	To improve access to funeral services	5	Five standard morgues to be established one in every sub county	75,000,000	CGB	By 2022	Med services and Public Health	Having a morgue in every sub county will reduce cost to the users
HEALTH CENTRES IN ALL THE WARDS								

BOMET CENTRAL								
Singorwet ward								
Upgrade/Improvement 1. Singorwet 2. Kitoben	To improve access to health services	2		8,000,000	CGB	By 2022	Med services and Public Health	Better access to primary health services are vital
Chesoan Ward								
Upgrade/Improvement 1. Sibaiyan 2. Kapkoros-MTC		2	Maternity wards, Observation wards, Laboratory and Equipment Negotiate for establishment MTC with National government at Kapkoros Deploy relevant staff	8,000,000	CGB/NAT. Gov	By 2022	Med services and Public Health	Better access to primary health services are vital
Mutarakwa ward								
Upgrade /improvement 1. Tarakwa 2. Muiywek 3. Kapsangaru 4. Kanusin	To improve access to health services	4	Expand Maternity wards, Observation wards, Laboratory, Staff houses and Equipment Deploy relevant staff	16,000,000	CGB	By 2022	Med services and Public Health	Better access to primary health services are vital
Ndarawetta ward								
Upgrade/Improvement 1. Ndarawetta 2. Nyongores 3. Kwenik abilet	To improve access to health services	3	Maternity wards, Observation wards, Laboratory, Staff houses, and Equipment	12,000,000	CGB	By 2022	Med services and Public Health	Better access to primary health services are vital

			Deploy relevant staff					
Silibwet Township Ward								
Upgrade/Improvement 1. Silibwet 2. Bomet	To improve access to health services	1	Maternity wards, Observation wards, Laboratory, Staff houses fencing and Equipment	8,000,000	CGB	By 2022	Med services and Public Health	Better access to primary health services are vital
BOMET EAST								
Longisa ward								
Upgrade/Improvement 1. Kapkimolwa 2. Cheboin	To improve access to health services	2	Deploy relevant staff	8,000,000	CGB	By 2022	Med services and Public Health	Better access to primary health services are vital
Kiprerres ward								
Upgrade/Improvement 1. Cheboror 2. Kiplabotwo 3. Olokyin 4. Mulot	To improve access to health services	4	Maternity wards, Observation wards, Laboratory, Staff houses and Equipment Deploy staff	16,000,000	CGB	By 2022	Med services and Public Health	Better access to primary health services are vital
Kembu ward								
Upgrade /Improvement 1.Kembu 2. Tegat 3.Chemengwa	To improve access to health services	3	Maternity wards, Observation wards, Laboratory, Staff houses and Equipment Deploy staff	12,000,000	CGB	By 2022	Med services and Public Health	Better access to primary health services are vital
Merigi ward								
Upgrade /Improvement 1. Kiromwok 2.Merigi 3. Irwaga	To improve access to health services	3	Maternity wards, Observation wards, Laboratory, Staff houses	12,000,000	CGB	By 2022	Med services and Public Health	Better access to primary health services are vital

			and Equipment Deploy staff					
Chemamer ward								
Upgrade /Improvement 1.Chemamer	To improve access to health services	1	Maternity wards, Observation wards, Laboratory, Staff houses and Equipment Deploy staff	4,000 ,000	CGB	By 2022	Med services and Public Health	Better access to primary health services are vital
CHEPALUNGU								
Sigor ward								
Upgrade /Improvement 1. Tumoi 2. Lugumek 3. Lelaitich	To improve access to health services	3	Maternity wards, Observation wards, Laboratory, Staff houses and Equipment Deploy staff	12,000,000	CGB	By 2022	Med services and Public Health	Better access to primary health services are vital
Nyongores ward								
Upgrade /Improvement 1. Kapkesosio 2. Itembe 3. Nyambugo	To improve access to health services	3	Maternity wards, Observation wards, Laboratory, Staff houses and Equipment Deploy staff	12,000,000	CGB	By 2022	Med services and Public Health	Better access to primary health services are vital
Chebunyo Ward								
Upgrade /Improvement 1. 1.Chebunyo 2. 2.Cheboyo 3. Labotyet	To improve access to health services	3	Maternity wards, Observation wards, Laboratory, Staff houses and Equipment Deploy staff	12,000,000	CGB	By 2022	Med services and Public Health	Better access to primary health services are vital
Kongasis ward								

Upgrade /Improvement 1. Olbutyo 2. Makimeny 3. Kiboson 4. Kimaya	To improve access to health services	4	Maternity wards, Observation wards, Laboratory, Staff houses and Equipment Deploy staff	16,000,000	CGB	By 2022	Med services and Public Health	Better access to primary health services are vital
Siongiroi ward								
Upgrade /Improvement 1. Siongiroi 2. Bingwa 3. Kipsuter 4. Kabisimba 5. Kapolesero 6. Chewostuiyet	To improve access to health services	6	Maternity wards, Observation wards, Laboratory, Staff houses and Equipment Deploy staff	24,000,000	CGB	By 2022	Med services and Public Health	Better access to primary health services are vital
KONOIN								
Chepchabas ward								
Upgrade /Improvement 1. Chepchabas	To improve access to health services	1	Maternity wards, Observation wards, Laboratory, Staff houses and Equipment Deploy staff	4,000,000	CGB	By 2022	Med services and Public Health	Better access to primary health services are vital
Boito ward								
Upgrade /Improvement 1. Boito 2. Cheptabach 3. Kenyagoro 4. Chemelet 5. Kabiangek 6. Itare	To improve access to health services	7	Maternity wards, Observation wards, Laboratory, Staff houses and Equipment Deploy staff	28,000,000	CGB	By 2022	Med services and Public Health	Better access to primary health services are vital
Mogososiek ward								
Upgrade /Improvement 1. Koiwa-Hospital 2. Mogogosiek		2	Maternity wards, Observation wards, Laboratory,	8,000,000	CGB/ NAT Gov	By 2022	Med services and	Better access to primary health services are vital

			Staff houses and Equipment Deploy staff				Public Health	
Kimulot ward								
Upgrade /Improvement 1. Chebangang 2. Kimulot 3. Kapset 4. Kapsindet 5. Chemalal		5	Maternity wards, Observation wards, Laboratory, Staff houses and Equipment Deploy staff	20,00 0,000	CGB	By 2022	Med services and Public Health	Better access to primary health services are vital
Embomos ward								
Upgrade /Improvement 1. Bosto 2. Satiet 3. Sotit 4. Siomo 5. Embomos 6. Cheptalal -MTC		3	Maternity wards, Observation wards, Laboratory, Staff houses and Equipment Negotiate for MTC establishment at Cheptalal Deploy staff	28,00 0,000	CGB/ NAT. Gov	By 2022	Med services and Public Health	Better access to primary health services are vital
SOTIK								
Rongena/Manaret Ward								
Upgrade /Improvement 1. Tembwo 2. Saruchat 3. Burgei	To improve access to health services	3	Maternity wards, Observation wards, Laboratory, Staff houses and Equipment Deploy staff	12,00 0,000	CGB	By 2022	Med services and Public Health	Better access to primary health services are vital
Kipsonoi ward								
Upgrade /Improvement 1. Kiricha 2. Kiptulwo 3. Cheboet 4. Kapkelei 5. Chebole	To improve access to health services	5	Maternity wards, Observation wards, Laboratory, Staff houses	20,00 0,000	CGB	By 2022	Med services and Public Health	Better access to primary health services are vital

			and Equipment Deploy staff					
Ndanai/Abosi ward								
Upgrade /Improvement 1. Gelegele 2. Ndanai	To improve access to health services	2	Maternity wards, Observation wards, Laboratory, Staff houses and Equipment Deploy staff	12,000,000	CGB	By 2022	Med services and Public Health	Better access to primary health services are vital
Chemagel Ward								
Upgrade /Improvement Sotik 1. Soymet 2. Kamirai 3. Kipajit	To improve access to health services	3	Maternity wards, Observation wards, Laboratory, Staff houses and Equipment Deploy staff	12,000,000	CGB	By 2022	Med services and Public Health	Better access to primary health services are vital
Kapletundo ward								
Upgrade /Improvement 1. Kipsonoi	To improve access to health services	1	Maternity wards, Observation wards, Laboratory, Staff houses and Equipment Deploy staff	4,000,000	CGB	By 2022	Med services and Public Health	Better access to primary health services are vital

Table 12: Stalled Projects

Project Name	Location	Description of activities	Reasons for stalling
Labet dispensary	Chebunyo	Construction of dispensary and Land purchase	Construction to lintel level done before purchase of land
Siomo dispensary	Embamos	ESP Health facility for completion-assessment of remaining works	Constructed under ESP by National government

Kiricha dispensary	Kipsonoi	ESP Health facility for completion- assessment of remaining works	Constructed under ESP by National government
--------------------	----------	---	--

5.0 EDUCATION AND VOCATIONAL TRAINING

EDUCATION AND VOCATIONAL TRAINING

SECTOR NAME: EDUCATION &, VTC

SUB SECTOR NAME: ECD AND VTC

ONGOING PROJECTS

PROGRAMME NAME: POLICY PLANNING, GENERAL ADMINISTRATIVE AND SUPPORT SERVICES								
Project Name / Location	Objectives	Targets	Description of Activity (key input)	Green economy consideration	Costs (ksh)	Source of funding	Timeframe	Implementation agency
Policy development for ECD and VTC- Countywide	Improved service delivery	5 Acts 5 Policies	Public participation, develop drafts and legislation	Mainstream green policy options	7.5m	County Government of Bomet Partners	2013-2018	Education department, development Partners Public
Bursaries and support services- (4 Students per ward)	Increase access and quality education	460 students 7 Educational Institutions	Public participation, selection and awarding	Equitable distribution	21M	County Government of Bomet Partners	2013-2018	Education department, development Partners Public
PROGRAMME NAME : EARLY CHILDHOOD, DEVELOPMENT AND EDUCATION								
Project Name / Location	Objectives	Targets	Description of Activity (key input)	Green economy consideration	Costs (ksh)	Source of funding	Timeframe	Implementation agency
Recruitment of ECD personnel -2 teachers per Centre	For effective and	1200 ECD	Situational analysis,	Equitable distribution	530 million	County Government	2013-2018	County Government of Bomet

	efficient service delivery	teachers	adverts, short listing interviews, appointments and posting			ment of Bomet BOMs		Board of Managements (BOMs)
Construction of ECD Centres -4 Centre per ward, additional 4 in Bomet town and sotik town	To improve quality and equity in education	154 ECD Centres	Site identification, Tendering process, construction	Provision of water Tanks, Water Gutters, Equitable resources ECD greening programme	143,000,000	County Government of Bomet Partners NGOs FBOs BOMs	2013-2018	County Government of Bomet Partners NGOs FBOs BOMs
Expansion of ECDE Centres- County wide	Improve access and quality education	37 ECD Centres	Site identification, land valuing, Tendering process, construction	Water Gutters, Equitable resources, VTC greening programme	71,800,000	County Government of Bomet Partners NGOs FBOs BOMs	2013-2018	County Government of Bomet Partners NGOs FBOs BOMs
Equipping of ECD Centres (4 per wards)	Improve the learning environment	154 Centres	Procurement process and distribution	Recycling of materials	60M	County Government of Bomet Partners	2013-2018	Education dpt, development Partners Public
PROGRAMME NAME: TECHNICAL VOCATIONAL EDUCATIONAL AND TRAINING								
Project Name / Location	Objectives	Targets	Description of Activity (key input)	Green economy consideration	Costs (ksh)	Source of funding	Timeframe	Implementation agency
Recruitment of VTC personnel -All wards	For effective and efficient service delivery	261 VTC Staff	Situational analysis, adverts, short listing interviews, appointments and posting	Gender balance Equitable distribution of resources	420 Million	County Government of Bomet BOMs	2013-2018	Education dpt, development Partners public Board of Managements(BOMs)

VTC Centres Construction -All wards	To improve quality and equity in education	34VTCs	Site identification, Tendering process, construction	Provision of water Tanks, Water Gutters, Equitable resources, VTC greening programme	10,050,000	County Government of Bomet NGOs FBOs BOMs	2013-2018	Education dpt, development Partners public NGOs FBOs BOMs
-------------------------------------	--	--------	--	--	------------	---	-----------	---

NEW PROJECTS

PROGRAMME NAME: POLICY PLANNING, GENERAL ADMINISTRATIVE AND SUPPORT SERVICES									
Project Name / Location	Objectives	Targets	Description of Activity (key input)	Green economy consideration	Costs (ksh)	Source of funding	Timeframe	Implementation agency	Remarks
Policy development for ECD and VTC- Countywide	To guide implementation of the programs	4 Acts and 7 policies	Public participation, develop drafts and legislation	Environmental friendly	12.5 m	County Government of Bomet	2018-2022	Education dpt, development Partners, Public, NGOs FBOs BOMs	Mobilization
Bursaries and support services- 4 students per ward	Increase access and quality education	460 students in Educational Institution	Public participation, selection and awarding	Equitable distribution of resources	245million	County Government of Bomet Partners	2018-2022	Education dpt, development Partners Public	Bursaries and support services

Revolving fund support services-4 per ward	Increased transition rate and access and retention rates	300 Students	Public participation, selection and awarding	Equitable distribution	90 million	County Government of Bomet Partners	2018-2022	County Government of Bomet Partners Public	Bursaries and support services
--	--	--------------	--	------------------------	------------	-------------------------------------	-----------	--	--------------------------------

PROGRAMME NAME : EARLY CHILDHOOD, DEVELOPMENT AND EDUCATION

Project Name / Location	Objectives	Targets	Description of Activity (key input)	Green economy consideration	Costs (ksh)	Source of funding	Timeframe	Implementation agency	Remarks
Construction of ECD Centres	To improve quality and equity in education	829 ECD Centres	Site identification, Tendering process, construction	Water Gutters, Equitable resources, ECD greening programme	1.2 Billion	County Government of Bomet	2018-2022	Education dpt, development Partner's public NGOs FBOs BOMs	Construction of ECD Centres
Expanding, equipping and curriculum support of ECD Centres -All Wards	Improve access and quality education	504 ECD Centres	Site identification, land valuing, Tendering process, construction, requisition of teaching and learning materials , management of feeding programme, quality assessment	Water Gutters, Equitable resources, VTC greening programme	240.4 m	County Government of Bomet	2018-2022	Education dpt, development Partners Public, NGOs FBOs BOMs	Equip ECD Centres

PROGRAMME NAME: TECHNICAL VOCATIONAL EDUCATIONAL AND TRAINING

Project Name / Location	Objectives	Targets	Description of Activity (key input)	Green economy consideration	Costs (ksh)	Source of funding	Timeframe	Implementation agency	Remarks
-------------------------	------------	---------	--------------------------------------	-----------------------------	-------------	-------------------	-----------	-----------------------	---------

Construction of VTC Centres -All wards	To improve quality and equity in education	225 VTC classrooms and workshops	Site identification, Tendering process, construction	Water Gutters, Equitable resources, VTC greening programme	225million	County Government of Bomet	2018-2022	Education dpt, development Partners Public, NGOs FBOs BOMs	Construction of VTC Centres
Expanding, equipping and curriculum support of VTC Centres -All wards	To Improve access and quality	34 VTC classrooms	Site identification, land valuing, Tendering process, construction, requisition of tools and equipment ,tuition support and quality assessment	Water Gutters, Equitable resources, VTC greening programme	91.2m	County Government of Bomet	2018-2022	Education dpt, development Partners Public, NGOs FBOs BOMs	Equip VTC

C. STALLED PROJECTS

Project Name	Location	Description of Activities	Reason for stalling
Siwot VTC	Kiprerer ward	Construction, equipping	Was funded by ADB
Ekwen VTC	Silibwet Township	Construction, equipping	Was funded by CDF
Chebangang VTC	Kimulot ward	Construction, equipping	Was funded by CDF
Siomo	Embomos	workshop	Was funded by CDF
89 Primary schools	County wide	Construction	The schools were funded by the county government in the previous planning period but the department
77 secondary schools	County wide	Construction	

			has decided to hand them over to the National government.
--	--	--	---

EDUCATION AND VOCATIONAL TRAINING

SECTOR NAME: EDUCATION & VTC

SUB SECTOR: Early Childhood Development

PROGRAMME NAME: EARLY CHILDHOOD DEVELOPMENT AND EDUCATION

2018 ECDE CENTRES TO BE CONSTRUCTED(PHASE ONE)

	Construction of classrooms in the following centres	Wards
1.	Kipkurion Primary	Kembu
2.	Taachasis Primary	Kembu
3.	Kisyet Primary	Sigor
4.	Simotwet Primary	Sigor
5.	Cheserton Primary	Kongasis
6.	Nyatembe Primary	Kongasis
7.	Kesegut Primary	Nyongores
8.	Kesabita Primary	Nyongores
9.	Mitimingi – Tebeswet Igor Primary	Merigi
10.	Kitagonda - Kitogoch Primary	Merigi

11.	Matecha Primary	Chemaner
12.	Kimunchul Primary- Tabaita ECD	Chemaner
13.	Kiplabotwa Primary	Kipreres
14.	Toronik Primary	Kipreres
15.	Chepchirik Primary	Kimulot
16.	Chepkok Primary	Kimulot
17.	Mutereriet Primary	Mogogosiek
18.	N,K Chebelyon Primary	Mogogosiek
19.	Kameturi Primary	Boito
20.	Kipraisi Primary	Boito
21.	Raimoi Primary	Embomos
22.	Chepkochun Primary	Embomos
23.	Kapcholyo Primary	Chemagel
24.	Kipajit Primary	Chemagel
25.	Kesogororet Primary	Kapletundo
26.	Sebetet(Siroin) Primary	Kapletundo
27.	Chepkosigen Primary	Rongena/Manaret
28.	Kisabei Primary	Rongena/Manaret
29.	Kagasik Primary	Ndanai/Abosi
30.	Tabarit Primary	Ndanai/Abosi
31.	Chemogoi Primary	Chesoan
32.	Kimenderit Primary	Chesoan
33.	Sugurusiek Primary	Kipsonoi
34.	Tabeituk Primary	Kipsonoi

35.	Ngenenet Primary	Siongiroi
36.	Atebwo Primary	Siongiroi
37.	Chepngaina Primary	Silibwet Township
38.	Tumoiyot Primary	Silibwet Township
39.	Kamogiboi Primary	Chebunyo
40.	Ngonyat - Kipkelat Primary	Chebunyo
41.	Kalile Primary	Singorwet
42.	Roret Primary	Singorwet
43.	Chebaibai(Primary)	Chepchabas
44.	Kaboisio(Primary)	Chepchabas
45.	Kertai Primary	Longisa
46.	Lekimbo Primary	Longisa
47.	Nyaga Primary	Mutarakwa
48.	Changina Primary	Mutarakwa
49.	Cheswerta B (Lalakin)	Ndaraweta
50.	Kipkoibon Primary	Ndaraweta

ECDE CENTRES TO BE CONSTRUCTED(PHASE TWO)- 2018

	ECD CENTRE	WARD
1	Lebekwet	Kimulot
2	04 Besiobei Cheputusto	Boito
3	Kiptunoi	Mogogosiek
4	Morombo	Embomos

5	Kaboisio	Chepchabas
6	Matatek	Ndarawetta
7	Motigo	S/Township
8	Sagatet	Chesoan
9	Olomotonyi	Singorwet
10	Kipsiwon	Mutarakwa
11	Lelechet	Kiprerer
12	Longisa	Longisa
13	Kuresiet	Chemaner
14	Magenji	Merigi
15	Kembu	Kembu
16	Kenene	Kapletundo
17	Ngendab Nego	Kipsonoi
18	Chulchuliet	Rongena/Manaret
19	Kapsosurwo	Ndanai/Abosi
20	Kiptenden	Chemagel
21	Kimatisio (Saoset Ecd)	Nyangores
22	Kamosiro	Chebunyo
23	Gelengei	Kongasis
24	Lelechoni	Sigor
25	Kimugul	Siongiroi

CONSTRUCTION AND COMPLETION (ONGOING) OF NEW ECD CLASSES 2018-2019

Sub county	Ward	Ecd centre
-------------------	-------------	-------------------

Chepalungu	Chebunyo	Kamaget
		Chenit
		Kamongil
		Kipkelat
		Kapkulumben
		Chepyaliliet
	Nyongores	Kapkesosio
		Kapkwen
		Kyogong
		Cheptagum
		Kapsio
		Mariango
		Kilombero
		Tuiyobei
		Chebirir
		St. Michaels
	Sigor	Chebaraa
		Lelaitich
		Chepkosa
		Sugumerga
		Cheptuiyonik
		Kipgeigei
		Tumoi
		Sigor

		Kinyogi
		Terta
		Chebaraa
	Kongasis	Kaproron
		Segemik
		Mengwet
		Makimeny
		Chebanyiny
		Kiboson
	Siongiroi	Siongiroi
		Kapoleseroi
		Chemagel
		Chepwostuiyet
		Bingwa
		Chepleliet
		Greenland
Konoin	Boito	Kapsir
		Kaptembwo
		Kaptien
		Cheibei
		Kamogomon
		Chemelet
		Kirimose

		Kebumbur
	Embomos	Sotit
		Kiptenden
		Kugerwet
		Kitala
		Kimarwandi
		Embomos
	Kimulot	Sugutek b
		Kapsengere
		Chemalal
		Beekab arwet
		Saptet
		Kibitgoi
	Mogogosiek	Chorwet
		Koiwa
		Ketik somok
		Kimori
		Nyagesu
		Tabaita
		Cheptingting
	Chepchabas	Chebchabaas main
		Kaboisyo
		Chebaibai

		Chebaibai
		Kaboisyo
		Chepchabaas main
Bomet east	Kembu	Kipyosit
		Magitui
		Murany
		Tangut
		Tegat
		Kakoech
		Sonoiya
		Sonogut
		Lelechonik ise
	Chemaner	Kaminjeiwet
		Kimuchul
		Chemaner
		Kakimirai
		Kibiwot
		Kapkatet
	Kipreres	Olbobo
		Kibisoronik
		Nyahururu
		Chelemei
		Simotwet

		Kipreres
		Kaptembwo
		Muiyondo
	Longisa	Chepkirib
		Kapcheluch
		Chebochok
		Central
		Kesebek
		Masare
		Nderiat
		Oingoswet
		Kapkimolwa
		Tarakonik
		Nokirwet
		Kilios
		Norera
		Saunet
	Merigi	Kapcheluch
		Chepkol.on
		Merigi
		Togomda
		Kiromwok
		Chebisian

		Chemorut
		Motoimet
		Kamoyo
		Motumbori
Sotik	Rongena	Kokwon
		Burgesi
		Tonongoi
		Saruchat
		Mogoiywek
		Ngariet
		Ngamurian
	Ndanai/abosi	Korongu
		Kaptamuita
		Takitech
		Rotik
		Chepkalwal
		Sertwet
		Gorgor
	Kipsonoi	Oldebesi
		Sigorian
		Chororoita
		Leldok
		Kapangoror
		Chebui

		Sumoni
		Chemogoi
	Chemagel	Tumbelyon
		Yaganek
		Kimoso
		Kaplong girls
		Sotik
		Kuryot
	Kapletundo	Chesilyot
		Keronjo
		Cheribo
		Chebirbelek
		Sumeek
		Lelechwet
		Kotabsawek
	Sotik town	Kimase
		Kiptapsir
Bomet central	Township	Kapsimotwa
		Koma
		Chepkongony
		Silibwet
		Moburo
		Manyatta

		Kipyator
	Mutarakwa	Chingondi
		Kiptergeyat
		Solyot
		Chepeiyan
		Chebitet
		Lulusik
	Chesoan	Maaset
		Kiplelji
		Kamogoso
		Kitaima
		Segutiet
		Chesoan
	Ndaraweta	Mt. Sugutek
		Kibochi
		Baregeiyat
		Teganda
		Ndaraweta
		Mogindo
	Singorwet	Cheptuiyet
		Kiriswo
		Singorwet
		Kapsigowo
		Nyabongo

		Semoi
		Kamasega
		Olmotonyi
	Bomet town	Raiya
		Bomet township

NEW PROJECT ECDE CENTRES : 2018-2022

SECTOR NAME: EDUCATION & VTC

SUB SECTOR: ECD

PROGRAMME NAME: EARLY CHILHOOD DEVELOPMENT AND EDUCATION

Sub-county	Ward	Location	Centres	Centres
Sotik	Chemagel	Lulusik	lebekwet	sotik day care(proposed)
		Manyatta –tumbelyon	kapsimotwo	
		Tabaita	kaplong boys	
		Judea	chebongi	
		soimet	tumbelion	
		Motosiet	kibori	

		Nyalilbuch	kapinderem	
		Kuryot-arapmabwai	cheptagum	
		Kimase	sulai	
		kapkoro	chepkosiom	
	Kipsonoi	Bambanik	kapkelei	Chemogoi
		Ngenda	kiricha	jerusalem
		Boreito	saasita	koita
		Kipsonoi	Kapsigowo	chebaibai
		kinyelwet	kapchetebe	lebekwet
		Sise	chepngatat	leldok
		Tuiyogog	motiret	ngendalel
		Kamabwai	kamakitui	sachangwan
		Kamureito	kaburgei	cheboryon
		Ngainet	sosik	kapsabaa
		Kipketi	kamenes	kipgositonik
		Simboiyon	sosur	inyelywet
		Kapkures	tamure	kapcheboryon
		Chemogoi	chese gem	kapnyasimba
		Kimugul	chebango south	cheboet
		Oldebesi	sugurusiek	kiptere
		Nderemiat	Kapchepkosiom	Kiptulwa
		chebole central	Muratit	Chororoita
		Komirmir	Chebole	
	Kapletundo	Kaptebengwet ecd	Kiproboniyit	Kesenge
		Kimugul ecd (togomin)	Kibomut	Chebilat
		Kapkoitim ecd	Siroin	kimawit
		Kapkesembe	Chepkolon	Kaporuso kolu
		Chemobei	Munjazz	Cheribo
		Ririk	Kimugul	tamongo
		Kondamet	Emitiot	Lelechwet
		Kimugul(balek)	Kapcherirei	Kamaronga
		Kipsirichoik	Cheptangulgei	Kapkoros
		Kesengei lower ecd	Kambira	Chemoigut
		Soiyoit ecde	Kiptenden	Kapletundo
		Kapminjeeiwa	Kimolwet	Chebirbelek intergrated unit
	Ndanai abosi	Chepkeleliet	Kapchemibe	

		Chepkalwal	Koikama	
		Mosonik	Kimaldemen	
		Kesembe	Moigutiet	
		Kimisiong	Kerongoro	
		Hill view	Kipsinge	
		Kibibo	Sukuma	
		Chepchirik	Kapolesobei	
		Jubilee	Tenduet	
		Koyet	Ketero	
		Tuyotich	Chesambai	
		Rotik	Tendwet	
		Kitenden	Reberwet	
		Chepkirip	Sugutek	
		kapsiongok	Seroi	
		Kaplekwa	Kimisiong	
		Seroi	cheplelwo	
		Kaplelach	rotik	
		Sertwet	ndanai intergrated unit	
		Soget		
		Somoei		
		Chepkeigei		
		Kondamet		
		Kipsimbol		
		Kapmegunyet		
		Kaplomboi		
		Kibibo		
		Koiyet		
		lalwat		
	Rongena	Chebtebe	Chilgotwet	
		Ngamurian	Manaret	
		Gaa tuiyobei	Kumugul	
		Agape	Burgei	
		Charirik	tembwo	
		Chebugon	Chebugon	
		Sinendet	Kiptenden	
		chilgotwet	Mabwaita	

		Mabwaita	Monire	
		Kipngosos	Mogoiwet	
		Chebkebit	Chepkosigen	
		samaga	Cheserton	
		Chebkebit	cheptigit	
		Kaptoirbei	kipande	
		Kipngosos	landi	
		Rongena	Kipngosos special school	
Bomet central	Chesoan	Maaset	Loswet	Chepkitwal
		Kaptetgot	Kapkoros market	Chemutwa
		Kaptebwet	Cheptembe	Manjiliet
		Chemamul	Kiptenden	boito
		Morit	kimenderit	lebekwet
		Sergutiet	Koitama	Kaptembwa
		Sigorian	Sagatet	Koita
		Maburiat	Atebwaa	Katet
		Chesoan	Kimugul	Baraka
		Set kobor	Kibargak	
		Monoru	Kiplelji	
	Mutarakwa	Sigorian	Njorwet	Koimugul
		Ngocho	Chebulu	Sachangwan
		Lelaitich	Kapsangaru	Molinga
		Kinyerere	Miuywek	chebeyan
		mombwo	solyot	nyaga
		Chebulu	Kanusin	Saonet
		Oldabach	Oldabach	Chingondi
		Kipsiwon	Changina	Solyot central
		Kimelet	Leldaet	Tabook
		Kipterkekyan	Chebitet	Tulwet
		Birirbei	Leketetiet	Lulusik
		Sach angwan	Tarakwo	Kibergei
		Chebatilet	Kiplugum	Kabosirir
		Tendonok	Kiptergekyan	Kimelet
		Weigan		
		Birirbei	Kipsiwon lelaitich	
	Singorwet	Berea	masese	Kitoben

		Kibarbarta	semoi	chuiyat
		Borowet	kapsigowo	
		Kapsilibiwo	kabungut	
		Chepkochun	chepkurbet	
		Chebungungon	nyabongo	
		Tirgaga	mugango	
		Aisaik	samari	
		Mataima	soswondo sinendet	
		Kiptenden	balek b	
		kiriswo	salaik	
	Ndarawetta	Kipkoiben	Mogindo tachasis	Mondiwet
		Teganda	Mosiro/musolokto	mogoiwet
		Mogoiwet	Ngainet	kaptoroko b
		Muguleiyat	Kapnariet	boongo
		Cheswerta main	mataket	nyongores
		Sogoet	butakia	kapkikerwet
		Minjililwet	Maotma(mogindo)	berekeiywet
		Sonokwek	Saoset(mogindo)	mogindo west
		Masingororo	ndaraweta	mogindo lebekwet
		Tagaruto	Kiptogoch/angaget	
		Judea	Kaptilolwo	
		Chonkenwo	Kwendo	
	Silibwet township	Kapsoiyo	motigo	kaptebengwo
		Chematich	kecheiyat	Bomet day care(proposed)
		kapsimotwo	tenwek day	silibwet pry
		Motigo	chebungei	bomet pry intergrated unit
		kelonget	kipkebe	
		bomet pry ecd	chebamban	
		kelyot	bomet primary	
		cheboingong	manyata	
		Dr. Steury	Kapkeneni	
		njerian	cheswerta	
		Kapsoiyo	Moburo	
Bomet east	Kembu	Kateremo	Kiplelji	Sonoiya
		Lalakin	Soma	Boroywek

		Wasega	Saoset main	Berekeiwet
		Sonogut	Motosiet	Mogitui
		Murwongo	kongotik	Tendwet
		Sonoiya	Kimugul	Singangare
		kelyot	Kipkurion	Lebekwet
		Chepkitwal	Mosoricho	Lelechonik
		Mataima	Chemengwa	Murany
		Sugutek ise	Kiromwok	Saoset
		Kaporuso	Simotwet	Tegat intergrated unit
	Chemaner	Kapsigirio	Simotwet	
		Kaminjeiwet	Sertwet	
		Chepkutbei	Kerenga	
		Sigowet	Soget	
		Moroba	lelkatet mugei	
		Chemalukntany	Enduba	
		Kondamet	Sanaga	
		Kapsinendet	Mangoita	
		Kipkoligo		
		Changchego		
		Chambori		
	Kipreses	Siwot	kiplobotwo	
		ndabibi		
		kejingo	mengit	
		Kalyet	cheboror	
		Ndubai	chebirir	
		Kaptimtui		
		Koita		
		Mulot		
		Marabaek(kiplobotwo)		
		Bemjat(tononik)		
		Kapuswa(chelemei)		
		Bingwa		
	Longisa	chepkitach	Kerundut	
		Kiptulwa	kimaech	
		Kiptenden	samituk	
		Koibeiyon	kilios	
		muguleiyat	kesicho	

		kiptamuu	sosur	
			nokirwet	
		Nganaset	chepkirip	
		Kugunoi	Cheboin	
		Kongebebet	lekimbo	
		Korara	Keertai	
		Aonet	Kapcheluch	
		Tabarin		
		kipsoen	nogirwet	
		Korara intergrated	tiritab moita	
			sobunit	
	Merigi	bukacha	chebirbet	merigi town
		chemomul	irwaga	kinamet
		bilelga	kaplelach	kamoyo
		Sabaret	chemorut	kapkesiogo
		chepkitach	kibarbart	kiptenden
		matarmat	kaptebwet	mbilisendi
		kaplelach	chepkitaj	bonyoriot
		Kiromwok	chepkositonik	
		mononwet		
		tumoiyot		
		tiroto		
		Kimugul		
Konoin	Kimulot	Kiptui	Nyanyawet	
		Sugutek a	Kimugul	
		Kipkures dip	Mosoriot	
		Nyoigeno south	Kabosun	
		Tulwet o sew	kiptenden	
		Beekab arwet		
		Kapmungei		
		Chebangang centre		
		Kimuta- kapchebokwong		
		Kt 12 kolongei		
		Kapkilabei		
		Kapset centre		
		Savannah		

		Chepwongo		
		Kaptesbeswet		
		Kipchobas		
	Chepchabas	Chebaibai	Chebaibai	Chebaibai
		Kaboisio	Kaboisio	Kaboisio
		Chebchabas	Chebchabas	Chebchabas
		chebchabas day care(proposed)		
	Boito	Kapsebetet	Kipketi	kibaraa
		Kapcheptwo	kiboro	kelelwet
		Kaptembwo/kaptebenget sec ecd	kamogomon	michira
		Chebei arap tala	kapkoros	mitimingi
		Chemayan	kabiangek	koitalel
		Kaptebwet market	ngenylel	
		Nyamaren eda	koita	
		St. Peters busereto	tuiyobei	
		Itibet	sagawaita	
		Kapleleito	besiobei	
		Iria maina (kaptien)	keremik	
		kenyagoro	cheibe	
	Embomos		Siomo	
		Kimugul	Mindaet	
		Kipseonoi	Emmanuel	
		Kimuta	Kipkoboink	
		Kugerwet	Kapyeldet	
		Chepcheigo	Kimunta	
		Sinendet	Simotwet	
		Kigonor	Kamobo	
		kusumek	Kabaibai	
		Kabande	Kipkoibet	
		Kipngunguny	Ndalilai	
		Meswondo	Kobel	
		Berekwek	Kipsigirio	
		Kipsinende	Chepchego	
		Kigonor	Lobokwo	
		Kabomo	Koroitik	
		Sitonik	Chepnyoibek	
		Kointab nio	Terek	

		Bosto	Tabain	
		Cheptalal	Kibereisit	
		Konoitab tegat	Tegat	
		Muramit	Chelogam	
		Aregeriot	Artamor	
		Sinendoik	Tekeldet	
		Kimaech	Kipkoiboinik	
		Kobor	Samba	
		Tarut	Chepkosa	
		Talalga	Targambei	
		Kipreres		
		Chelolongbei		
		Kapsigirio		
		Ketonjo		
		Kapkatet		
		Chebugen		
	Mogogosiek	Kamugeno	Ndabibit	Kiptemenio
		Kurguton	Kipanchalal	Kiptabut
		Koibasara	Menet	Simotwet
		Arong	tembwo	chemoronda
		Sezchem	Chongenwo	Koibasaram
		Kapmurguiwet	Koitalel	Tabaita
		Kuresiet	Kapkinara	N.k primary
		Ruseya	Chelugei	Sachangwan
		Chenacho	Kelonget	Sinet
		Sach angwan	Cheimen	
		Saseta special school	Ketik somok	
		Kisabei	Kapken	
		Kamkit		
		Chepkochun		
		Lebekwet		
		Sergong		
Chepalungu	Nyongores	Goitab silibwet	Kirambei	Kitembur
		Soget (chebir)	Kakawet	Sosur
		Kimenderit	Kapkwen	Kilombero
		Kaptembwo	Chepnyaliliet	Kimugul
		Kaplele	Kabisoge	Sugutek
		Bampanik	Tarkimoi	Kapkesosio

		Sagenya	Olesoi	Chebois
		Masasabei	Segerot	Chepnyalilet
		Olesoi	Itembe	Kimatisio
		Tebeswet	Kaptembwo	
		Itembe	Kaptombulyet	Kapkesosio intergrated unit
		Lelechwet	Cheboingong	
		Kapsyo	Motigere	
		Tirita	Litiik	
		Kamaraga	Masasabei	
		Kipsegon	Kerundut	
		Kotoibek	Kprichait	
		Kimenderit	Chepkebit	
		Kipsimbol	Cheboriot	
				.
	Kongasis	Kimindilil	Cheserton	Quarry
		Kapchumbe	Cheptigit	Makimeny
		Kasisio	Mogoywet(kabema)	Saramek
		Nyambugo	Kaplulukwa	Mokoket
		Kiptenden	Kiboson	Kapsaiyalel
		Chepkorgon	Kabema central	Mengwet
		Singoiywek	Kiplombe	Brekiwet
		Kiptunoi	Saunet	Boloigo
		Mugenyi	Tabarmunai	Cheptinting
		Kimaya	Kiriba	Chelosto
		Kapgentlemen	Kamorir	Kaptirinas
		Ndamichonik	Mombwo	Chesaror
		Saramek	Saunet	Chelusto
		Kimaya	Chepkorgong	Chesorton
		Kabema	Kesosio	chebanyiny
		kapsayalel		
	Sigor	Kapsasian(nyakichiwa)	uswet	Kapchemoino
		Mwokyot	kapterer	munyat
		Kosia	chepkosa	Kipsirichet
		Kaptich koita	boreiwek	chebara
		Cheptuiyet	chemengwa	oreiyet
		Kamorit	tolilet	cheptolyot
		Chebungei	Koitab kalyet	Chebara intergrated unit
		Marangetit	Kisiet	

		Kapseret	tarakwet	
		Uswet	terta	
		Kaptere	tumoi	
		Areyet	lelechonik	
		Mismis	Kamorit	
		ngwonet	cheptuonik	
	Siongiroi	Leldet	Simbeiwet	bartegan
		Chebitet	Maua	Kiptenden
		Kaplelecho	Ngenenet	Chepleleit
		Kamenwo	Koita	reberwet
		Chesegem	Chebitet	legetetiet
		Sagana	greenland	masindoni
		Chesogori	torokwet	kaptwolo
		Yoiwana	Chebulu	baraka
		Highland	Kabuson	chelelach
		Kurmana	Usonik	kiptenden
		Lelkatet	Kamungei	st. Sophia kapchobkeny
		Kosimbei	Kamundugi	atebwo
		Mauat	kabisimba	Kimugul
		Simotwet	kiptage	bingwa
		Kabarak	kimananga	Kapkures
		Donbosco	umoja	tarakwet
		kaptembwo	Koisimbei	Kiptage
	Chebunyo	Chepngungul	kiproroget	saoset
		Kaptembwo lelach	kapcheruse	kikuskong
		Kamatyo	kipturgut	kamokiboi
		Nogirwet	chenit	chebonjirai
		Chemsa	kipkelat	kamaget
		Kaptarakwa	chepkirib	kapcheruse
		Roborwo	muganget	sugutek
		Chebelion	taita	kapngetuny
		Kamusanga	cheboyoy	chepnyaliliet
		Sogororbei	kipsirat	
		Tilangok		

STALLED SECONDARY SCHOOLS

WARD	INSTITUTION	PROJECT NAME
BOITO	kabiangek sec	Classroom
BOITO	Simoti sec	Classrooms
BOITO	St. brigid girls	Classroom
CHEBUNYO	Kiproroget sec	Classroom
CHEMAGEL	Chebongi sec	Classroom
CHEMAGEL	Chebongi sec	Classroom
CHEMAGEL	kamirai sec	Classroom
CHEMAGEL	soimet sec	2 classroom
CHEMANER	Bukunye sec	Lab completion
CHEMANER	Bukunye sec	LAB
CHEMANER	Chemaner sec	Lab completion
CHEMANER	chemaner sec	lab
CHEMANER	sigowet sec	Classroom
CHESOEN	Taabet sec	Classroom
EMBOMOS	cheptalal girls	Dining

EMBOMOS	bosto day sec	Laboratory
EMBOMOS	k, salat sec	tuition block
EMBOMOS	Kebumbur sec	2 classroom
EMBOMOS	Kipkorir salat	Storey dining
EMBOMOS	kirimose sec	Dormitory
EMBOMOS	Kitala sec	Classroom
EMBOMOS	koroitik sec	Classroom
EMBOMOS	seanin sec	Classroom
EMBOMOS	Taboino sec	Classroom
KAPLETUNDO	Chebirbelek sec	Dorm
KAPLETUNDO	Cheptangulgei sec	2 classroom
KAPLETUNDO	Chesilyot girls	Classroom
KAPLETUNDO	kapkoitim sec	Classroom
KAPLETUNDO	Keronjo sec	2 classroom
KAPLETUNDO	Siroin sec	Classroom & admin
KAPLETUNDO	Togomin sec	Classroom
KEMBU	chepkitwal sec	admin block
KEMBU	Mogitui day	Classroom
KIMULOT	Chebangang sec	Classroom
KIMULOT	kapkilaibei sec	Laboratory
KIMULOT	mukenyi day	Classroom
KIMULOT	St.monica girls	Classroom
KIPRERES	Chelemei Girls	Classroom
KIPRERES	Chelemei Girls	classroom construction
KIPRERES	Siwot sec	Classroom
KIPRERES	Siwot sec	Classroom
KIPRERES	Siwot sec	Dormitory
KONGASIS	Kapema sec	Classroom
KONGASIS	Kiptunoi sec	Classroom
KONGASIS	Kiriba sec.	Classroom
KONGASIS	Mugenyi sec	2 classroom
LONGISA	Emitiot day	Classroom
LONGISA	Emitiot day	Classroom

LONGISA	Kapsimotwa sec	Classroom
LONGISA	Kapsinendet sec	Classroom
LONGISA	Kiplabotwa sec	Lab
LONGISA	Kiplabotwa sec	LAB
LONGISA	Lekimbo sec	Classroom
LONGISA	Longisa day	Classroom
LONGISA	st.Benedict kapkimolwa	lab construction
LONGISA	st.Benedict kapkimolwa	Classroom construction
MERIGI	Chepkolon sec	Classroom
MERIGI	Chepkolon sec	admin block
MOGOGOSIEK	chepkochun sec	Classroom
MOGOGOSIEK	Mogonjet sec	Library
MUTARAKWA	Solyot sec	Dorm
NDANAI	mosonik sec	Lab
NDANAI	rotik sec	Dom
NYONGORES	Kerundut sec	Classroom
RONGENA	Tembwo Girls	Classroom
SIGOR	Chebaraa sec	Classroom
SIGOR	Kaboson girls	Classroom
SIGOR	Mismara sec	Classroom
SIGOR	Sigor High School	School
SILIBWET	Manyatta sec	Toilets
SILIBWET	Njerian sec	Classroom
SINGORWET	Leldaet sec	Classroom
SINGORWET	Sibaiyan sec	Classroom
SINGORWET	Tirgaga Sec	Classroom
SIONGIROI	Masindoni sec	Lab
SIONGIROI	Moi girls Siongiroi	2 classes
SIONGIROI	Siongiroi day	Twin lab

ONGOING PROJECTS VTCs 2013 - 2018

--

Project Name	Ward	project description
kiplelji vtc	Chesoan	Workshop
sonokwek vtc	Ndaraweta	Classroom
Chemaner vtc	Chemaner	Workshop
Kapsabul vtc	Sigor	Workshop
kaptebwet vtc	Boito	Classroom
kaptien vtc	Boito	Classroom
kimarwandi vtc	Embomos	Classroom
Siomo	Embomos	Workshop
burgei vtc	Rongena/Manaret	Workshop
kipajit vtc	Chemagel	Classroom
Kaboson vtc	Chebunyo	Workshop
chebilat vtc	Kapletundo	Workshops
kamungei vtc	Kipsonoi	Dorm
Komirmir vtc	Kipsonoi	Workshop
kamabwai vtc	Kipsonoi	classroom construction
Kapkemoi vtc	Nyongores	Workshop construction

VTC

CENTRES TO BE CONSTRUCTED (CLASSROOMS, WORKSHOP) AND EQUIPED: 2018-2022

Bomet Central	
Mutarakwa	Solyot

Singorwet	Mugango
Chesoan	Kiplelji
Silibwet	Emkwen
Ndarawetta	Sonokwek
Chepalungu	
Siongiroi	Bingwa
Chebunyo	Kaboson
Sigor	Kapsabul
Nyongores	Kabisoge
Nyongores	Kapkemoi
Chebunyo	Roborwo
Chebunyo	Kamaget
Kongasis	Mengwet
Konoin	
Boito	Kaptien
Boito	Boito
Boito	Kapsir
Boito	Kaptebengwet
Embomos	Kimarwandi
Embomos	Siomo
Kimulot	Chebangang
Mogogosiek	Seanin/Chebunye
Sotik	
Chamagel	Kaplong
Kipsonoi	Kipajit
Kapletundo	Chebilat
Ndani/Abosi	Ndanai
Kipsonoi	Kamungei
Rongena/Manaret	Burgei
Kipsonoi	Komirmir
Rongena / Manaret	Manaret
Bomet East	
Merigi	Bukacha
Chemaner	Chemaner
Kipreres	Siwot
Longisa	Kapkimolwa
Kembu	Tegat

Proposed Vocational Training Centres (2018-2022)			
Sub County	Ward	Centre Name	Remarks
Sotik	Chemagel	-	
	Kipsonoi	-	
	Kapletundo	Siroin	New Vtc
		Chebirbelek	New Vtc
	Ndanai	-	
	Rongena		
		Saruchat	New Vtc
Konoin	Kimulot		
		Chemalal	New Centre
		Kapsinendet	New Centre
		Kapset	New Centre
		Kiptui	New Centre
		Kimulot	New Centre
	Chepchabas Ward	Changana	New Centre
		Chepchabas Zone	New Centre
	Boito	Kapsir	Purchase Land For Expansion
	Embomos	Taboino	New Centre
		Kimaech	New Centre
		Kiptenden Tabain	New Centre

		Bosto	New Centre
		Koroitik	New Centre
		Kabomoi	New Centre
	Mogogosiek	Kimori	New Centre
		Ngererit	New Centre
		Mogogosiek	New Centre
Chepalungu	Nyongores Ward		
		Masasabei	New Centre
		Kimenderit	New Centre
		Kapkesosio	New Centre
	Kongasis	Makimeny	New Centre
		Kimiret	New Centre
		Chebanying	New Centre
	Sigor	Sigor	New Centre
	Siongiroi	Kipsuter	New Centre
		Siongiroi	New Centre
		Reberwet	New Centre
	Chebunyo	Labotiet	New Centre
		Chebunyo	New Centre
Bomet Central	Chesoan	Chesoan	New Centre
		Kiplokyi	New Centre
		Segutiet	New Centre
	Mutarakwa	Tarakwa	New Centre
	Ndarawetta	Mogindo	New Centre
	Silibwet	Kapsoiyo	New Centre
		Koma	New Centre
		Silibwet	New Centre
		Chematch	New Centre

Bomet East	Kembu		
	Chemamer		
	Kiprerer	Cheboror	New Centre
		Kiplabotwa	New Centre
		Mengit - Olokyin Area	New Centre
	Longisa	Kiptobit	New Centre
		Cheboin	New Centre

6.0 HOUSING AND URBAN DEVELOPMENT

On-going Projects									
Project Name/ Location *	WARD	Objectives	Targets (popula tion)	Descripti on of Activities (Key outputs)	Green Econo my Consid eration	Cost (Ksh)	Sour ce of Funding	Time Fra me	Impl emen tatio n Agen cy
Acquisition of Land for Chebunyo Stock Sale Yard(2acres), Slaughter House in Mulot(4.5acres) and Kapset market(1.3 acres)		Market Expansion	3	Title processing and Succession	Tree Cover	6,695,000.00	CGB	2018	CGB
Purchase of land for Kaplong bus park (1 acres)		Bus Park Facility	Kaplong Market Centre	Title processing and Succession	Landsca ping	6,700,000.00		2018	CGB
Opening and lining of storm water drainage in Bomet town		Managemen t of Storm Water	Bomet Town	Execution of Constructi on Works		1,100,000.00		2018	CGB

Opening up of service lanes, grading and gravelling in Bomet town		Urban Mobility	Bomet Town	Execution of Civil Works		9,000,000.00		2018	CGB
Construction of proposed fresh produce market in Bomet town		Market Expansion	Bomet and Sotik Towns	Execution of Civil Works		26,000,000.00		2018	GGB
Purchase of land for youth farmers market Ker/Kongotik/509		Market Expansion	Youth Farmers	Title processing and Succession		1,282,500.00		2018	CGB
Purchase of land for ward offices in Kamureito Ker/Kipsonoi SS/889		Ward Office	Kipsonoi Ward	Title Processing		1,080,000.00		2018	CGB
Purchase of land in Ndubai for Child Welfare Ker/Ndubai/968,1219,1296,		Child Welfare Facility	County wide	Title Processing		5,750,000.00		2018	CGB
Purchase of land for Cancer Centre in Longisa Ker/Kongotik/500		Construction of Cancer Center	County wide	Title Processing		4,011,000.00		2018	CGB
Purchase of land for Cancer Centre in Longisa Ker/Kongotik/1386		Construction of Cancer Center	County wide	Title Processing		2,419,200.00		2018	CGB
Construction of public toilet in Cheptalal		Public Toilet	Cheptalal Market	Execution of Construction Works		1,750,000.00		2018	CGB
TOTALS ONGOING PROJECTS						65,787,700.00			

Table 18: NEW PROJECTS-2018-2022

Project Name/Location		Objectives	Target	Description of activities (Key output)	Green Economy	Cost(kshs)	Source of funding	Time frame	Implementation agency
Development of Bomet Land Information	County Wide	Efficient Land Use Management	County wide	GIS Based Maps generation , Lands		20,000,000.00	CGB	2019	CGB

Management System		t and Planning		Register preparation					
Bomet County Valuation Roll	County Wide	Improve Revenue Generation and Efficient Land Use Management	County wide	Valuation of all rateable lands/plots		60,000,000.00	CGB	2019	CGB
Development of Bomet County Lands Registry	County Wide	Effective Lands Records Management and Ease Access to Land Information	County wide	Preparation of Lands Register and Construction/Acquisition of office space		10,000,000.00	CGB	2019	CGB
Development of Bomet PI Lands Register	County Wide	Protection of PI lands	County wide	Physical Inspection of PI lands and Public Participation		5,000,000.00	CGB	2019	CGB
Survey and Beaconsing of PI Lands	NDANAI ABOSI; Kipsinye, Kapsiongo, Gorgor, NDARAWETA WARD; Chemot Dip, Tuiyobei Dip, Kapcheluch Dip, Arap Itembe Dip, Sonokwek Dip, Kipkoibon Water Point. SILIBWET TOWNSHIP; Sukutanda-River Dip, Arorwet - Kipkebe Village, Njerian - Kiptingilit - Keiyot river, Kecheiyat -	Protection of PI lands	County wide	Survey and Beaconsing		10,000,000.00	CGB	2021	CGB

	Kuro-Chepkonyony , KIPSONOI WARD; Lebekwet								
Fencing of strategic PI Lands	CHEMAGEL WARD: Sotik Solid Waste Dumping Site, SILIBWET TOWNSHIP: Silibwet Stadium NYANGORE S WARD: Chebirir Cattle Dip, Kapewor Dam/Kipirpir it Chebirir (Soket) P, Kipsegon for Ecotourism	Protection of PI lands	County wide	Fencing		80,000,000.00	CGB	2022	CGB
Opening of rural Access Roads	MUTARAK WA WARD; Leketetiet - Kameswon, SILIBWET TOWNSHIP; Njerian - Kiptingilit-Kelyot; Kecheiyat - Kuro - Chepkongoy. SIGOR WARD; Kapsabul-Kimwokiote-Kipegeigei-Ngwonet; Kapsabul Chemengwa road; Areyet-Terta								

	KAPLETUNDO WARD; Kapletundo Pry-Balek AIC Church, Balek, Tea Buying Centre, Kaptitolwo								
Land Acquisition	county wide	Increase Land Banks	County wide	Identify, value and process the document ation			CGB	2022	CGB
acquisition of land for bus parks in	KIPRERES WARD ; Mulot Town NDANAI ABOSI; Ndanai, MOGOGOSI EK WARD; Mogogosiek, CHEBUNYO WARD; Chebunyo, KIPSONOI WARD; Chebole, RONGENA MANARET Chebilat (Manaret)	ease urban mobility	Mulot Ndanai, Mogogosiek, Chebunyo, Chebole , Chebilat (Manaret)			70,000,000.00	CGB		
EPZ Land Acquisition	County Wide	Establishment of Industrial Park	County wide	Identify, value and process the document ation		20,000,000.00	CGB	2018	CGB

Acquisition of Land for E.C.D.E	<p>EMBOMOS WARD; Mindaet, Morombo, Tarut, Kabande, Kipko lbonik, Kimugul, Seanin, Kabomo, Kimuta, Kimaech, Kapsigiryo, Kapsinende,</p> <p>KEMBU WARD; Menego,, Kipl elji, Tabsabei, Soma, Ketere mo, Kembu Township, Ch epl elwo, Chepkutbei, Kipchegego, Tegat , Chepkirib, Menego, Somoket, Ise. Township, Ch emengwa, Ch ekirip, Tendw et</p> <p>CHEMAGEL WARD; Nyatembe, Cheptagum, Kapsimotwo, Kiptenden, Lebekwet, Kaptembwo</p> <p>SILIBWET TOWNSHIP; Kaptebengwo in Chepngaina.</p> <p>BOITO WARD; Cheptabach, Busereto St. Peters, Kaptien Iria Maina, Cheibe i, Chemaan, Kipraisi Ngenyelel, Kapsir, Kapsebet et, Sagawaita ,Kaptembwo-</p>								
---------------------------------	---	--	--	--	--	--	--	--	--

	<p>Kaptebengwet, Kibara, Kaptebengwet, Kapchepkole, Kipketii, Kapsiratet, Koita, Kebumbur.</p> <p>LONGISA WARD;</p> <p>Kongebebet, Kiptamuu, Nganaset, Aonet, Kipsoen, Tabarin.</p> <p>SIONGIROI WARD;</p> <p>Kaplelechwo, Kamundungi, Mauat, St. Sophia</p> <p>Kapchekwony, Yoywana, Lelkatet, Ledaet, Torokwet, Chebulu.</p> <p>KONGASIS WARD;</p> <p>Chesaror, Kware, Boloiko, Cheptinting, Chelusto, Kaptirinas, Tabarmunai,</p> <p>MUTARAK WA WARD ;</p> <p>Tulwet, Lelaitich, Kipsiwot, Kaposirir, Sigorian, Saoset, Chebetilet, Kimelet, Birirbei, Kibergei.</p> <p>NDARAWETA WARD ;</p> <p>Manjiliet (Mogoiywet), Chongenwo (Kapkikerwet)</p>								
--	--	--	--	--	--	--	--	--	--

	, Keenon (Nyongores), Kipkoibon (Priority),Kapt ororgo,Maot maa (Mogindo),Kiptokoch (Anganget), SIGOR: WARD ; Koitabserser, uswet, kapseret, boreiwek, kapchemoino, ainapmoi , KIMULOT WARD; Serembo, Kapchetuonik , Kibonut, Cheptirkik, CHEPCHAB AS WARD; Kaboisio , Chebaibai.								
--	---	--	--	--	--	--	--	--	--

Acquisition of land for Establishment of County Health Centres	kapsengere, kimulot, kibilgoi, koiybeiyon, sabunit, kiptulwa in longisa. EMBOMOS WARD; Kirimose ,Terek,Kimar wandi,Koroitik SILIBWET TOWNSHIP; Kelyot in Chepngaina, Chepkongony , Kelongot in Kapsimotwo, Chesoton, Kabungut Dispensary, Balek, Singorwet, Kapsimotwo (Expansion of Health Centre) CHEMAGEL WARD Emityot BOITO WARD ; Cheptabach, Tuiyobei ,Cheiibei ,Kipraisi ,Kapsir ,Kamogomon - Masombobet. KEMBU WARD; Kembu Health Centre, Tegat, Menet Dispensary, Chemengwa Dispensary, Kipyosit Dispensary, (Murany Dispensary,	Establishment of Medical Facilities	County wide	Identify, value and process the documentation		20,000,000.00	CGB	2022	CGB
--	--	-------------------------------------	-------------	---	--	---------------	-----	------	-----

	Lebekwet Dispensary) NEW) KIMULOT WARD; Kapsengere, Kibomot, Kibityoi LONGISA WARD; Koibeyon, Sabunit, Kiptulwa. MUTARAK WA WARD; Njorwet, Chebitet, Kipsiwon, Leldaet. NDARAWETA WARD ; Sonokwek, Mogoiywet, Teganda, Kwendu(Expansion) RONGENA MANARET; Samega, Kipngogos, Rongena, Mogoiywet, Kimugul-Monire, SIGOR WARD: Mwokiot, kipkeigei NDANAI/AB OSI: kibibo dispensary								
acquisition of land for Bomet County State Officers Residences		Construction of State officers official residential units	County wide	Identify, value and process the documentation		20,000,000.00	CGB	2019	CGB
5 No, Bomet KIE Sheds		Value Addition	County wide	Identify, value and process the documentation		20,000,000.00	CGB	2021	CGB

Land Acquisition for County Projects	purchase of land for markets: CHEMANER WARD; Chemaner slaughter house,dispensary KIMULOT WARD ; Expansion of Kiptui Road. NDARAWETA WARD ; Ngainet (Social Hall/Recreational Centre), Ndarawetta Community Library,Ndarawetta Stadium.	County Projects	County wide	Identify,value and process the documentation		220,000,000.00	CGB	2022	CGB
Development of Bomet County Spatial Plan	County Wide	Proper planning and optimization of space	county wide	Data Collection , Stakeholders, Report Writing, Approvals		100,000,000.00	cgb		
Planning of 10 Urban Areas/Towns		Effective Land Use Development Control and creation of conducive environment for investors	Urban Areas	Review of the existing developments and plan preparation			CGB /WO RLD BAN K/D ON ORS	2022	CGB
Bomet urban integrated development plan	Bomet Municipality	Effective Land Use Development Control and creation of conducive environment for investors							

Soitk Intergrated Development Plan	Chemagel	Effective Land Use Development Control and creation of conducive environment for investors	Sotik Municipality	Review of the existing developments and plan preparation		60,000,000.00	CGB /WO RLD BANK	2019	CGB
Ndanai Town	Ndanai/Abosi	Effective Land Use Development Control and creation of conducive environment for investors	Ndanai Town	Preparation of Town Plan		30,000,000.00	CGB /WO RLD BANK	2020	CGB
Mogogosiek Town	Mogogosiek	Effective Land Use Development Control and creation of conducive environment for investors	Mogogosiek Town	Preparation of Town Plan		30,000,000.00	CGB	2020	CGB
Cheptalal	Embomos	Effective Land Use Development Control and creation of conducive environment for investors	Cheptalal Market Centre	Preparation of Town Plan		15,000,000.00	CGB	2021	CGB
Mulot Area	Kipreres	Effective Land Use Development Control and creation of conducive environment for investors	Mulot Area	Preparation of Town Plan		35,000,000.00	CGB	2020	CGB
Kembu Town	Kembu	Effective Land Use Development Control and creation of conducive environment for investors	Kembu Town	Preparation of Town Plan		20,000,000.00	CGB	2020	CGB

Sigor	Sigor	Effective Land Use Development Control and creation of conducive environment for investors	Sigor	Preparation of Town Plan		30,000,000.00	CGB	2021	CGB
Siongiroi	Siongiroi	Effective Land Use Development Control and creation of conducive environment for investors	Siongiroi	Preparation of Town Plan		30,000,000.00	CGB	2021	CGB
Pre-Planning Survey for Upcoming MarketCentres		Establish Planning Needs	County Wide	Reconaisance Planning Survey and Data Collection			CGB	2022	CGB
Tembwo Market Centre	Rongena/Manaret	Establish Planning Needs	Tembwo Market Centre	Reconaisance Planning Survey and Data Collection		5,000,000.00	CG B	2022	CGB
Chebole	Kipsonoi	Establish Planning Needs	Chebole	Reconaisance Planning Survey and Data Collection		10,000,000.00	CG B	2022	CGB
Kapletundo	Kapletundo	Establish Planning Needs	Kapletundo	Reconaisance Planning Survey and Data Collection		5,000,000.00	CG B	2022	CGB
Chebilat	Rongena/Manaret	Establish Planning Needs	Chebilat	Reconaisance Planning Survey and Data Collection		10,000,000.00	CG B	2022	CGB
Gelegele	Ndanai/Abosi	Establish Planning Needs	Gegele	Reconaisance Planning Survey and Data Collection		5,000,000.00	CG B	2022	CGB

Kapkelei	Boito	Establish Planning Needs	Kapkelei	Reconaisance Planning Survey and Data Collection		5,000,000.00	CG B	2022	CGB
Chebunyo	Chebunyo	Establish Planning Needs	Chebunyo	Reconaisance Planning Survey and Data Collection		5,000,000.00	CG B	2022	CGB
Olbutyo	Kongasis	Establish Planning Needs	Olbutyo	Reconaisance Planning Survey and Data Collection		10,000,000.00	CG B	2022	CGB
Kaboson	Chebunyo	Establish Planning Needs	Kaboson	Reconaisance Planning Survey and Data Collection		5,000,000.00	CG B	2022	CGB
Makimeny	Kongasis	Establish Planning Needs	Makimeny	Reconaisance Planning Survey and Data Collection		5,000,000.00	CG B	2022	CGB
Chemaner	Chemaner	Establish Planning Needs	Chemaner	Reconaisance Planning Survey and Data Collection		5,000,000.00	CG B	2022	CGB
Merigi	Merigi	Establish Planning Needs	Merigi	Reconaisance Planning Survey and Data Collection		10,000,000.00	CG B	2022	CGB
Tegat	Kembu	Establish Planning Needs	Tegat	Reconaisance Planning Survey and Data Collection		5,000,000.00	CG B	2022	CGB
Kimuchul Market Centre	Chemaner	Establish Planning Needs	Kimuchul Market Centre	Reconaisance Planning Survey and Data Collection		5,000,000.00	CG B	2022	CGB

Chepkosionik	Merigi	Establish Planning Needs	Chepkosionik	Reconaisance Planning Survey and Data Collection		5,000,000.00	CG B	2022	CGB
Kapset	Kimulot	Establish Planning Needs	Kapset	Reconaisance Planning Survey and Data Collection		10,000,000.00	CG B	2022	CGB
Boito	Boito	Establish Planning Needs	Boito	Reconaisance Planning Survey and Data Collection					
Sitoo in chemaner	Chemaner	Establish Planning Needs	Sitoo in chemaner	Reconaisance Planning Survey and Data Collection					
Kaptebengwet	Boito	Establish Planning Needs	Kaptebengwet	Reconaisance Planning Survey and Data Collection		5,000,000.00	CG B	2022	CGB
Kapkilabei	Kimulot	Establish Planning Needs	Kapkilabei	Reconaisance Planning Survey and Data Collection		5,000,000.00	CG B	2022	CGB
Kaptengecha	Kimulot	Establish Planning Needs	Kaptengecha	Reconaisance Planning Survey and Data Collection					
Ngainet	Ndarawetta	Establish Planning Needs	Ngainet	Reconaisance Planning Survey and Data Collection					
Bondet	Ndarawetta	Establish Planning Needs	Bondet	Reconaisance Planning Survey and Data Collection					

Ngainet	Ndarawetta	Establish Planning Needs	Ngainet	Reconaisance Planning Survey and Data Collection					
Kapkwen market	Nyongores	Establish Planning Needs	Kapkwen market	Reconaisance Planning Survey and Data Collection					
Kapletundo market	Kapletundo	Establish Planning Needs		Reconaisance Planning Survey and Data Collection					
Koiwa	Mogogosiek	Establish Planning Needs	Koiwa	Reconaisance Planning Survey and Data Collection					
Aqcusition of Buildings Approval Management System	County wide	Efficient and effective Pysical Development Approvals Systems	County Wide	Procurement of the System		10,000,000.00	CGB	2019	CGB
Grading of Urban Access Roads	NDANA ABOSI; Gelegele, Kipsingei, Gorgor, RONGENA MANARET; Tembwo, Chebillat. NY ANGORES WARD: Kapkwen CHEBUNYO WARD: Chebunyo Market	Improve Urban Mobility	Urban Areas	Inspection, Costing and Grading		250,000,000.00	CGB /WO RLD BANK DONORS	2021	CGB

Construction of Markets	CHEMAGEL WARD;;Kapl ong, KIPRERES WARD; Mulot, MOGOGOSI EK WARD; Koiwa,CHEB UNYO WARD: Chebunyo, NDANAI/AB OSI WARD; Ndanai, RONGENA/ MANARET WARD; Chebillat Market, SILIBWET TOWNSHIP: Silibwet Market		Urban Areas	Constrcuti on of Morden Kiosks and Market Facilities		450,000,000.00	CGB /WO RLD BAN K/D ON ORS	2021	CGB
Silibwet four storey market		Improve accessibilty to market and dvelopment control							
Development of Morden Solid waste Management System		Improve Sanitation and create habitable environment	Urban Areas	Study and Constructi on land fill		270,000,000.00	CGB /WO RLD BAN K/D ON ORS	2020	CGB
Construction of Public Toilets	MOGOGOSI EK WARD; Koiwa; NDARAWETA WARD; Bondet, Ngainet, CHEBUNYO WARD; Chebunyo Cattle Sale Yard; , RONGENA MANARET; Tembwo, Chebillat, BOITO WARD;	Improve Sanitation	Urban Areas	Execution of Constructio n Wotks		30,000,000.00	CGB	2021	CGB

	Boito, MERIGI WARD; Merigi, chepkositonik , CHESOEN WARD; kKpkoros, Kiplelji, KIMULOT WARD ; Kapset, kapkilaibei, KIPSONOI WARD; Chebole,Kap kelei NYANGORE S WARD: Kapkwen market CHEBUNYO WARD; Chebunyo Cattle Sale Yard								
Installation and Maintenance of Street Lights	MOGOGOSI EK WARD; Kaptengecha, Koiwa, NDARAWE TTA WARD; Ngainet , Sigowet, SINGORWE T WARD ; Kipkoi in Singorwet, Singorwet Market, Mugango Market, Masese Market,BOIT O WARD; Kaptebengwe t, Boito, Kenyokoro, KIMULOT WARD; Kapset, Kapkilaibei, Chebangang, Tumbalal,	Improve Business Conditions and Urban Security	Urban Areas	Installatio n and routine maintance of street lights		50,000,000.0 0	CGB /WO RLD BAN K/D ON ORS	2022	CGB

	Kolongei, CHESOEN WARD; Kapkoros, Boito Kamogoso, MERIGI WARD; Merigi, Tendonok, NDANAI ABOSI; Kipsingei Market, Gelegele Market, Kaplelach Market, RONGENA MANARET; Chebillat,Te mbwo KIPSONOI WARD; Kapkelei Market,Kamu reito, KAPLETUN DO WARD: Kapletundo Market, Kapcherany/ Kamungei NYANGORE S WARD: Kapkwen Market, Koitab Silibwet.								
Construction of Low Cost Housing	County Wide	Increase in affordable housing units	County Wide	Execution of Construction Works		2,000,000.00	PPP	2022	PPP
Renovation of County Houses		Improve living conditions of the tenants	County Wide	Inspection for renovation requirements for residential houses		30,000,000.00	CGB	2020	CGB
5 No,Low Cost Building Materials Centres	County Wide	Reduce Construction Cost	County Wide	Materials collection, bricks making		25,000,000	CGB	2020	CGB

Fencing of County Residential Estates		Improve the security of the tenants and the protection of houses	County Wide	Fencing		30,000,000.00	CGB	2020	CGB
Landscaping of County Estates		Improve appearance and increase the occupation of county houses	County Wide	Identification of suitable landscaping and implementation		5,000,000.00	CGB	2020	CGB
Sotik Municipality Fire Engine		improve disaster response	Sotik Municipality	Procurement of the fire engines and Equipment		100,000,000.00	CGB /World Bank	2021	CGB
Bomet Municipality Fire Engine		improve disaster response	Bomet Urban Area	Procurement of the fire engines and Equipment		100,000,000.00	CGB /World Bank	2021	CGB
Urban Infrastructure		Improve Business Environment	Market Areas	Development of various Urban Facilities/Infrastructure			CGB /World Bank	2022	CGB
Development of Bus Park	CHEMAGEL WARD; Kaplong, NDANAI ABOSI; Ndanai Market, Gorgor	Improve Public Transport	Kaplong			52,000,000.00	CGB /World Bank		
Bomet Town Drainage		bomet modern bus park	Bomet			50,000,000.00	CG B/W orld Bank		
Bomet Town Beautification		Improve appearance and business environment	Bomet	Beautification		5,000,000.00			
Sotik Town Beautification		Improve appearance and business environment	Sotik	Beautification		2,000,000.00			

Mogogosiek Town Beatification		Improve appearance and business environment	Mogogosiek	Beautification		2,000,000.00			
Other Urban Infrastructure		Improve Urban Living/Business				50,000,000.00			
Establishment of Sotik Morden Solid Waste Management System		Solid Waste Collection and Management	Sotik	Construction of concrete wall in the dumping site		30,000,000.00			
Establishment of Bomet Morden Solid Waste Management System		Solid Waste Collection and Management	Bomet	Construction of concrete wall in the dumping site		30,000,000.00			
Establishment of Mulot Solid Waste Management System		Solid Waste Collection and Management	Mulot	Construction of concrete wall in the dumping site		20,000,000.00			
		improve food sanitation	kapsimotwo	Construction of modern abattoir		50,000,000.00			
						4,345,000.00			
Table 19: Stalled Projects									
	NONE								

7.0 ROADS, PUBLIC WORKS AND TRANSPORT

A. ON-GOING PROJECTS

Project Name/ Location	Objectives	Targets	Description of activities (Key Outputs)	Green Economy considerations	Cost(Kshs.)	Source of funding	Timeframe	Implementing agency
Kaptambuliet (Nyongores ward)	To improve accessibility	1 Bridge	Site clearance, earthworks, drainage works, passage of traffic, natural material bases and subbase, cement and lime treated subgrade, concrete works,	Installation of drainage system and tree planting	22,981,482	CGB	2018-2022	CGB
Mengichik Bridge(Merigi)	To improve accessibility	1 Bridge	Site clearance, earthworks, drainage works, passage of traffic, natural material bases and subbase, cement and lime treated subgrade, concrete works,	Installation of drainage system and tree planting	8,500,000.00	CGB	2018-2022	CGB
Construction of Mechanical Garage	To Construct a Mechanical Garage	Mechanical Garage Constructed	Site clearance, earthworks, Substructure, Superstructure, Roofing	Installation of water tanks and water harvesting systems	4,900,000.00	CGB	2017/2018	CGB

B. NEW PROJECT PROPOSALS

Project Name/ Location	Objectives	Targets	Description of activities	Cost (Kshs.)	Source of funding	Timeframe	Implementing agency	Remarks
UPGRADING TO BITUMEN STANDARDS								
B3-Olbutyo-Makimeny-Chepwastuiyet-Ndanai rd	To upgrade to Bitumen standards	35km upgraded	Site clearance, earthworks, culvert and drainage works, passage of traffic, natural material bases and subbase, cement and lime treated subgrade, subbase and base, bituminous surface treatment and surface dressing, bituminous mixes & road furniture repair and maintenance	1.75 Billion	CG B/ National govt	2018-2022	CGB	-
Saunet-Kapkelei-Makutano road	To upgrade to Bitumen standards	11.0km upgraded	Site clearance, earthworks, culvert and drainage works, passage of traffic, natural material bases and subbase, cement and lime treated subgrade, subbase and base, bituminous surface treatment and surface dressing,	550Million	CG B/ National	2018-2022	CGB	-

			bituminous mixes & road furniture repair and maintenance					
Longisa-Kembu-Tegat-Merigi-Silibwet road	To upgrade the road to Bitumen standards	46km upgraded	Site clearance, earthworks, culvert and drainage works, passage of traffic, natural material bases and subbase, cement and lime treated subgrade, subbase and base, bituminous surface treatment and surface dressing, bituminous mixes & road furniture repair and maintenance	2.3Bbillion	CG B/ National	2018-2022	CGB	-
Seyanin-Kiptenden-C24 road	To upgrade the road to Bitumen standards	15.0 Km upgraded	Site clearance, earth works, culvert and drainage works, passage of traffic, natural material bases and subbase, cement and lime treated subgrade, subbase and base, bituminous surface treatment and surface dressing, bituminous mixes	750 million	CG B/ National	2018-2022	CGB	-

			& road furniture repair and maintenance					
CONSTRUCTION OF BRIDGES								
Somorio-Muriasi Bridge(Boito/Kimulot) bridge	To improve accessibility	1 Bridge	Site clearance, earthworks, drainage works, passage of traffic, natural material bases and subbase, cement and lime treated subgrade, concrete works, & road furniture repair and Maintenance	20Million	CG B	2018-2022	CGB	-
Nyamarenda Bridge (Boito)	To improve accessibility	1 Bridge Constructed	Site clearance, earthworks, drainage works, passage of traffic, natural material bases and subbase, cement and lime treated subgrade, concrete works, & road furniture repair and Maintenance	10Million	CG B	2018-2022	CGB	
Chepkosa Tilangok (Chepkosa)	To improve accessibility	1 Bridge Constructed	Site clearance, earthworks, drainage works, passage of traffic, natural material bases and subbase, cement and lime treated subgrade, concrete works, & road furniture repair and Maintenance	45Million	CG B	2018-2022	CGB	
Kapkures (Chemagel/Kipsonoi)	To improve	1 Bridge	Site clearance, earthworks,	40Million	CG B	2018-2022	CGB	-

	access ibility	Constr ucted	drainage works, passage of traffic, natural material bases and subbase, cement and lime treated subgrade, concrete works, & road furniture repair and Maintenance					
Kiptabsir Chebongi(Chemagel ward)	To impro ve access ibility	1 Bridge Constr ucted	Site clearance, earthworks, drainage works, passage of traffic, natural material bases and subbase, cement and lime treated subgrade, concrete works, & road furniture repair and Maintenance	20Mill ion	CG B	2018- 2022	CGB	-
Kipanjalal(Kapletun do/Mogogosiek)	To impro ve access ibility	1 Bridge Constr ucted	Site clearance, earthworks, drainage works, passage of traffic, natural material bases and subbase, cement and lime treated subgrade, concrete works, & road furniture repair and Maintenance	20Mill ion	CG B	2018- 2022	CGB	-
Mulot Footbridge(Kiprer es)	To impro ve access ibility	1 Bridge Constr ucted	Site clearance, earthworks, drainage works, passage of traffic, natural material bases and subbase, cement and lime treated	1Milli on	CG B	2018- 2022	CGB	-

			subgrade, concrete works, & road furniture repair and Maintenance					
Cheptagum Footbridge(Nyogores Ward)	To improve accessibility	1 Bridge Constructed	Site clearance, earthworks, drainage works, passage of traffic, natural material bases and subbase, cement and lime treated subgrade, concrete works, & road furniture repair and Maintenance	3Million	CG B	2018-2022	CGB	-
Kirimose Bridge(Embomos)	To improve accessibility	1 Bridge Constructed	Site clearance, earthworks, drainage works, passage of traffic, natural material bases and subbase, cement and lime treated subgrade, concrete works, & road furniture repair and Maintenance	10Million	CG B	2018-2022	CGB	-
Kapkemo-Kapkesosio Bridge(Nyongores Ward)	To improve accessibility	1 Bridge Constructed	Site clearance, earthworks, drainage works, passage of traffic, natural material bases and subbase, cement and lime treated subgrade, concrete works, & road furniture repair and Maintenance	15Million	CG B	2018-2022	CGB	-
Segerot-Cheboin Road(Nyongores ward)	To constr	Bridge Constructed	Site clearance, earthworks,	8Million	CG B	2018-2022	CGB	-

	uct a bridge		drainage works, passage of traffic, natural material bases and subbase, cement and lime treated subgrade, concrete works, & road furniture repair and Maintenance					
Kiriba Sugutek Footbridge(Mutarakwa/Kongasis)	To improve accessibility	1 Bridge Constructed	Site clearance, earthworks, drainage works, passage of traffic, natural material bases and subbase, cement and lime treated subgrade, concrete works, & road furniture repair and Maintenance	3Million	CG B	2018-2022	CGB	-
Chepkesui Box Culvert(Nyongores)	To improve accessibility	1 Bridge Constructed	Site clearance, earthworks, drainage works, passage of traffic, natural material bases and subbase, cement and lime treated subgrade, concrete works, & road furniture repair and Maintenance	10Million	CG B	2018-2022	CGB	-
Chebirir Box culvert(Nyongores)	To improve accessibility	1 Bridge Constructed	Site clearance, earthworks, drainage works, passage of traffic, natural material bases and subbase, cement and lime treated	10Million	CG B	2018-2022	CGB	

ROADS, PUBLIC WORKS AND TRANSPORT.

			subgrade, concrete works, & road furniture repair and Maintenance					
CONSTRUCTION AND MAINTENANCE OF WARD ROADS								
SINGORWET WARD								
Kimugul-Kalili- Kiriswa-Mengichik- Suswondo road	To improve access ibility	5.2 Km	Site Clearance, Grading& Gravelling, Culvert & Drainage works	9,360, 000.00	CG B	2017/ 18	CGB	-
Balek- Kipyator - Kikerwet – Cheptagum – Singorwet Rd	To improve access ibility	3.5 Km	Site Clearance, Grading& Gravelling, Culvert & Drainage works	7,000, 000	CG B	2017/ 18	CGB	-
Kimugul-Ilyo- Mengichik-Kitoben Road	To improve access ibility	9.7 Km	Site Clearance, Grading& Gravelling, Culvert & Drainage works	15,000 ,000	CG B	2017/ 18	CGB	-
MUTARAKWA WARD								
Leketetiet Pry- Changina- Kapsang'aru	To improve access ibility	4.3 Km	Site Clearance, Grading& Gravelling, Culvert & Drainage works	7,029, 948	CG B	2017/ 18	CGB	-
Kipsiwon- Ching'ondi Rd	To improve access ibility	2.0km	Site Clearance, Grading& Gravelling, Culvert & Drainage works	3,900, 000	CG B	2017/ 18	CGB	-
Tarakwa-Solyot- Kapsangaru- Leketetiet Rd	To improve access ibility	8.0 Km	Site Clearance, Grading& Gravelling, Culvert & Drainage works	15,000 ,000	KR B	2017/ 18	CGB	-
CHESOEN WARD								
Maset TBC- Kipanjalal- Kamogoso Rd	To improve access ibility	6.2 Km	Site Clearance, Grading& Gravelling, Culvert & Drainage works	8,621, 352	CG B	2017/ 18	CGB	-
Sosiot-Kuinet TBC - Keso TBC-Aonet Rd	To improve access ibility	2.0 Km	Site Clearance, Grading& Gravelling,	4,000, 000	CG B	2017/ 18	CGB	-

ANNEX 1

	access ibility		Culvert & Drainage works					
NDARAWETA WARD								
Ngainet-Sogoet- Cheswerta Rd	To impro ve access ibility	7.1 Km	Site Clearance, Grading& Gravelling, Culvert & Drainage works	14,000 ,000	KR B	2017/ 18	CGB	-
Nyongores-Kenon	To impro ve access ibility	1.5 Km	Site Clearance, Grading& Gravelling, Culvert & Drainage works	3,494, 376	CG B	2017/ 18	CGB	-
SILIBWET TOWNSHIP WARD								
Kecheiyat Mkt- Njerian Pry Sch- Chemelet-Kapsebet Town Rd	To impro ve access ibility	4.8 Km	Site Clearance, Grading& Gravelling, Culvert & Drainage works	7,856, 448	CG B	2017/ 18	CGB	-
Koma-Makaa- Tenwek-Kapsoiyo Rd	To impro ve access ibility	2.9 Km	Site Clearance, Grading& Gravelling, Culvert & Drainage works	8,000, 000	CG B	2017/ 18	CGB	-
RONGENA /MANARET WARD								
Kinyilnyil- Kiptenden Pry Sch Rd	To impro ve access ibility	3.9km	Site Clearance, Grading& Gravelling, Culvert & Drainage works	7,170, 076	CG B	2017/ 18	CGB	-
B3 – Kcc Road Block – Mogoiwet Rd	To impro ve access ibility	6.6km	Site Clearance, Grading& Gravelling, Culvert & Drainage works	8,400, 000	CG B	2017/ 18	CGB	-
Chebilat -Mabwaita- Chilgotwet Rd	To impro ve access ibility	7.5 Km	Site Clearance, Grading& Gravelling, Culvert & Drainage works	15,000 ,000	KR B	2017/ 18	CGB	-
NDANAI/ABOSI WARD								
Gorgor-Chesambai- Labotiet Rd	To impro ve access ibility	14.6 Km	Site Clearance, Grading& Gravelling, Culvert & Drainage works	21,000 ,000	KR B	2017/ 18	CGB	-
Sugutek-Kaplelach- Kipsimol-Sertwet-	To impro ve	11.0 Km	Site Clearance, Grading& Gravelling,	6,487, 880	CG B	2017/ 18	CGB	-

Koiyet-Kamukunji Rd	accessibility		Culvert & Drainage works					
Ndanai Sec-Moita-Mariko Pry-Kapmekunyet Pry Sch-Ngeny Dam Rd	To improve accessibility	5.3 Km	Site Clearance, Grading & Gravelling, Culvert & Drainage works	9,629,044	CG B	2017/18	CGB	-
KIPSONOI WARD								
Cheboet-Kinyelwet-Tinyinyek Footbridge-Kapkelei Rd	To improve accessibility	4.5 Km	Site Clearance, Grading & Gravelling, Culvert & Drainage works	7,887,304	CG B	2017/18	CGB	-
KAPLETUNDO WARD								
Cheribo Tea Buying Centre (TBC) Road	To improve accessibility	1.8 Km	Site Clearance, Grading & Gravelling, Culvert & Drainage works	3,406,804	CG B	2017/18	CGB	-
Balek-Sumek Road	To improve accessibility	1.0 Km	Site Clearance, Grading & Gravelling, Culvert & Drainage works	1,991,952	CG B	2017/18	CGB	-
Daraja Sita-Chemoibei-Chebirbelek Rd	To improve accessibility	5.7 Km	Site Clearance, Grading & Gravelling, Culvert & Drainage works	13,000,000	KR B	2017/18	CGB	-
CHEMAGEL WARD								
B3-Chepkosiom Pry/Sec Schl - Lebekwek-Kitira Rd	To improve accessibility	2.7 Km	Site Clearance, Grading & Gravelling, Culvert & Drainage works	4,089,812	CG B	2017/18	CGB	-
Kamirai Dispensary-Siryat TBC-Kimoso Pry Sch Rd	To improve accessibility	4.2 Km	Site Clearance, Grading & Gravelling, Culvert & Drainage works	6,732,408	CG B	2017/18	CGB	-
SIONGIROI WARD								
Cheptereng-Chesogori-Kapsubu-Kaplelechwo Rd	To improve accessibility	5.2 Km	Site Clearance, Grading & Gravelling, Culvert & Drainage works	8,725,520	CG B	2017/18	CGB	-
Kaplelechwo Pry School Rd	To improve	0.7 Km	Site Clearance, Grading & Gravelling,		CG B	2017/18	CGB	-

	access ibility		Culvert & Drainage works					
Umoja-Bartegan- Chepwostuiyet- Chesegem Rd	To impro ve access ibility	6.4 Km	Site Clearance, Grading& Gravelling, Culvert & Drainage works	14,000 ,000	CG B	2017/ 18	CGB	-
NYANGORES WARD								
Kagawet- (Chepkeikei)- Bambanik-Tiriita- Saunet-Kaplele Rd	To impro ve access ibility	2.6 Km	Site Clearance, Grading& Gravelling, Culvert & Drainage works	7,295, 820	CG B	2017/ 18	CGB	-
Kapkesosio- Kimugul-Chebois Rd	To impro ve access ibility	3.5 Km	Site Clearance, Grading& Gravelling, Culvert & Drainage works	6,683, 340	CG B	2017/ 18	CGB	-
Itembe Gate- Chepnyalilyet Rd	To impro ve access ibility	2.1 Km	Site Clearance, Grading& Gravelling, Culvert & Drainage works	3,209, 488	CG B	2017/ 18	CGB	-
KONGASIS WARD								
Kabuson(Kaproron)- Cheptingting	To impro ve access ibility	3.0 Km	Site Clearance, Grading& Gravelling, Culvert & Drainage works	7,683, 340	CG B	2017/ 18	CGB	-
Kabuson Pry School	To impro ve access ibility	2.0 Km	Site Clearance, Grading& Gravelling, Culvert & Drainage works	8,179, 856	CG B	2017/ 18	CGB	-
Saunet-Kapsayalel Rd	To impro ve access ibility	6.8 Km	Site Clearance, Grading& Gravelling, Culvert & Drainage works	14,000 ,000	CG B	2017/ 18	CGB	-
CHEBUNYO WARD								
Kamongil- Chesoton-Kaboson	To impro ve access ibility	7.9 Km	Site Clearance, Grading& Gravelling, Culvert & Drainage works	11,902 ,992	CG B	2017/ 18	CGB	-
Chemisimgut Catholic-Kapndisin- Kataret Rd	To impro ve access ibility	2.3km	Site Clearance, Grading& Gravelling, Culvert & Drainage works	5,000, 000	CG B	2017/ 18	CGB	-

SIGOR WARD								
Corridor-Chepkosa-Areyet-Cheptolelyoi	To improve accessibility	4.5 Km	Site Clearance, Grading & Gravelling, Culvert & Drainage works	8,121,856	CG B	2017/18	CGB	-
Kabsabul-Lelaitich-Mabutek-Toronik & Chebois-Kapchelel Sec Schl Rd	To improve accessibility	2.2 Km	Site Clearance, Grading & Gravelling, Culvert & Drainage works	8,500,000	CG B	2017/18	CGB	-
MERIGI WARD								
Togomda-Chebirbet-Kiptogoch	To improve accessibility	7.6 Km	Site Clearance, Grading & Gravelling, Culvert & Drainage works	13,831,028	CG B	2017/18	CGB	-
Sachora (Belgut)-Molem Rd	To improve accessibility	4.0 Km	Site Clearance, Grading & Gravelling, Culvert & Drainage works	8,500,000	CG B	2017/18	CGB	-
Chepkongony-Kiromwok-Tendonok- Merigi	To improve accessibility	21.5 Km	Site Clearance, Grading & Gravelling, Culvert & Drainage works	25,000,000	KR B	2017/18	CGB	-
CHEMANER WARD								
Chemaner-Kimunjul-Mangoita- Kereiga bridge road	To improve accessibility	11.9km	Site Clearance, Grading & Gravelling, Culvert & Drainage works	24,000,000	KR B	2017/18	CGB	-
Stoo-Lelkatet-Mukei Quarry	To improve accessibility	4.4 Km	Site Clearance, Grading & Gravelling, Culvert & Drainage works	7,025,656	CG B	2017/18	CGB	-
Kakimirai Dispensary-Chambori Pry School-Matecha Rd	To improve accessibility	4.0 Km	Site Clearance, Grading & Gravelling, Culvert & Drainage works	8,700,000	CG B	2017/18	CGB	-
LONGISA WARD								
Chemosit Bridge-Takarot-Olng'oswet Rd	To improve accessibility	4.3 Km	Site Clearance, Grading & Gravelling, Culvert & Drainage works	5,752,788	CG B	2017/18	CGB	-

KONOIN SUBCOUNTY

Koibeyon Sec Schl Rd	To improve accessibility	2.0 Km	Site Clearance, Grading & Gravelling, Culvert & Drainage works	5,000,000	CG B	2017/18	CGB	-
KIPRERES WARD								
Kelyot-Kiplabotwo Centre-Kapchemosusu-Lelechwet Pry	To improve accessibility	9.5 Km	Site Clearance, Grading & Gravelling, Culvert & Drainage works	10,532,394	CG B	2017/18	CGB	-
Olokyin Full Gospel – Kures – Kaptumtui-Kaptembwo Pry (Ecd) Rd	To improve accessibility	4.5 Km	Site Clearance, Grading & Gravelling, Culvert & Drainage works	9,500,000	CG B	2017/18	CGB	-
Tangut-Kiplelchi-Lebekwet-Kipsoen	To improve accessibility	4.6 Km	Site Clearance, Grading & Gravelling, Culvert & Drainage works	9,928,788	CG B	2017/18	CGB	-
Kipyosit - Lalakin Pry Schl- Tulwet - Sonogut Pry Schl Rd	To improve accessibility	1.6 Km	Site Clearance, Grading & Gravelling, Culvert & Drainage works	7,600,000	CG B	2017/18	CGB	-
Lalakin-Kipyosit-Sonogut TBC-Sonogut Sec Schl Rd	To improve accessibility	2.0 Km	Site Clearance, Grading & Gravelling, Culvert & Drainage works		CG B	2017/18	CGB	-
BOITO WARD								
Kap George(Kapleleito)-Nyamarenda TBC-Kamagomon TBC-Michira-Kibara Rd	To improve accessibility	5.1 Km	Site Clearance, Grading & Gravelling, Culvert & Drainage works	9,070,736	CG B	2017/18	CGB	-
C24- Kapsiratet Rd	To improve accessibility	3.2 Km	Site Clearance, Grading & Gravelling, Culvert & Drainage works	8,000,000	CG B	2017/18	CGB	-
C24-Kapcheptinet-TBC- St Peter's Busoreto Schl Rd	To improve accessibility		Site Clearance, Grading & Gravelling, Culvert & Drainage works		CG B	2017/18	CGB	-
MOGOGOSIEK WARD								
Koiwa Mkt-Chesolot-Menet Rd	To impro	2.8 Km	Site Clearance, Grading &		CG B	2017/18	CGB	-

	ve access ibility		Gravelling, Culvert & Drainage works	5,648, 272				
Koiwa Institute- Koiwa AGC-Koiwa Pry Sch Rd	To impro ve access ibility	0.5 Km	Site Clearance, Grading& Gravelling, Culvert & Drainage works		CG B	2017/ 18	CGB	-
Kapmurguinet- road	To impro ve access ibility	0.5 Km	Site Clearance, Grading& Gravelling, Culvert & Drainage works		CG B	2017/ 18	CGB	-
Mogonjet-Kipsile Rd	To impro ve access ibility	1.2km	Site Clearance, Grading& Gravelling, Culvert & Drainage works	4,493, 028	CG B	2017/ 18	CGB	-
Kamugeno- road	To impro ve access ibility	1.3 Km	Site Clearance, Grading& Gravelling, Culvert & Drainage works		CG B	2017/ 18	CGB	-
KIMULOT WARD								
KT14-Chemalal- Cheloino-Serombe road	To impro ve access ibility	4.1 Km	Site Clearance, Grading& Gravelling, Culvert & Drainage works	6,274, 440	CG B	2017/ 18	CGB	-
Kapset-Sangwa Rd	To impro ve access ibility	2.0 Km	Site Clearance, Grading& Gravelling, Culvert & Drainage works	3,782, 992	CG B	2017/ 18	CGB	-
EMBOMOS WARD								
Kimarwandi- Seet- Kitala- Bosto- Mogoiywet Road	To impro ve access ibility	10.6 Km	Site Clearance, Grading& Gravelling, Culvert & Drainage works	23,000 ,000	KR B	2017/ 18	CGB	-
Embomos- Chebugen- Kusumek Road	To impro ve access ibility	23.2 Km	Site Clearance, Grading& Gravelling, Culvert & Drainage works	48,000 ,000	KR B	2017/ 18	CGB	-
Mindeiywet B TBC – Tendwet –Taarut road	To impro ve access ibility	5.0 Km	Site Clearance, Grading& Gravelling, Culvert & Drainage works	13,000 ,000	CG B	2017/ 18	CGB	-

Koiwa-Chepting'ting'-Kabande- Sotit Rd	To improve accessibility	8.0km	Site Clearance, Grading& Gravelling, Culvert & Drainage works	13,500,000	CG B	2017/18	CGB	-
Kobel-Satiet-Kugerwet-Nyangombe Rd	To improve accessibility	5.0 Km	Site Clearance, Grading& Gravelling, Culvert & Drainage works	7,500,000	CG B	2017/18	CGB	-
CHEPCHABAS WARD								
Koruma-Chepchabas	To improve accessibility	5.6 Km	Site Clearance, Grading& Gravelling, Culvert & Drainage works	7,083,724	CG B	2017/18	CGB	-
Emityot-Kapboisyo Rd	To improve accessibility	3.8 Km	Site Clearance, Grading& Gravelling, Culvert & Drainage works	9,300,000	CG B	2017/18	CGB	-

KIMULOT WARD

- KT14 - Cheloino-Serombe primary school Rd
- Chemalal dispensary – Chemogok estate Rd
- Chebukto – Kipchobos Rd
- Kapset centre –sangwa-kibitgoi-maseb Rd
- Kapset-kibitgoi Rd
- Chepchirik –chemosoren Rd
- Kimosochbun-cheptinge Rd
- Chebangang primary-kapsengere primary through kapmatayo
- Chebangang bridge/Judea-nyoiken
- Chebang market –kolongei
- Kt 29/Bemiat- kipsomor(arap Langat)

Bridges

- Kapset-kibtigoi Rd
- Sangwa-kaptien Rd

CHEBCHABAS WARD

- a) Emitiot – Kaura Rd
- b) Barchok –Kopros – Kaura Rd
- c) Chepchabas AIC church – Kaura – Chepnondin – Araap Cherop Rd
- d) Kuruma - Chepchabas Rd
- e) Koruma- Beria – Kipsigis Highland gate

- f) Araap Soi Kimete – Koroma mainbridge – Kipsigis highland
- g) Chebaibai Village – Kabos Rd
- h) Kap Julious – Kap Chebusit – Karap Kerinyet Rd

Bridges

- Nguruma – Chepchabas bridge
- Koroma- Kimulot Bridge

BOITO WARD

- Kenyagoro – Kosovo- Kapkolosit Rd
- Kapsebetet – Kapchepkole- Chemelet rd
- Kapsir- Kipraisi Rd
- Kenyogoro – Somorio Rd
- Kiboro- Kipraisi Rd
- Chemelet – Kapkoros Rd
- Simotwet- Chemelet –Kipchabai- Itibet kipraisi
- Boito Market – Kaptembwo Rd

Bridges

- Muriasi bridge
- Improvement of Iwere footbridge
- Kapkogosit – Kombero Fotbridge

EMBOMOS WARD

1. Tilolwon – Koitalel – Kiptobon Rd
2. Taboino- Samba- Kitala Rd
3. Kitala-oge – Kipsinchiri – Ndalelai rd
4. Oge – Soi rd
5. Kipsinchiri-Kitala through Soi Rd
6. Kipturtuti- TBC centre 49 Rd
7. Etwe-Kiprono Koskei-TBC Rd
8. Chepkorma-Makawet Rd
9. Sargoi-ACC residence-Toboino – Kimugul rd
10. Kipseonoi-Kitala road through Tea Zone Rd
11. Cheptingting – Chumo- Kimarwandi rd
12. Hospital- Mtro TBC- Etwe Rd
13. Ndalelai-Chamdany-Etwe Dip Rd

Bridges

- Kitala-Kimarwandi box culvert

- Cheboogoya
- Nyangome Bridge connecting Bomet centre
- Terek Bridge

MOGOGOSIEK WARD

- Kamurkuiwet – Kibirir Rd
- Kamugeno Tbc – Kibirir Rd
- Koiwa Hopsital 0- Kapken Tea Buying entre- Kpaken Primary – Kapsaptet- Kaporok TBC – To Chenacho TBC- Koiwa – Chenacho- Sitokik/Simoti
- Koiwa – Chesweta-Koiwa High – Serkong (Saptet
- Kibirir-Mosonik
- Saseta – Chongenwo
- Chongenwo- chepkerio
- Lebekwet – Arap Soi – Sagem
- Chepsuge – kaprasto- Tebeswet rd
- Mogonjet – Kap Kinara opening

Bridges

- Cheptitingting – Kapmokomon
- Kapken-Chenacho bridge

CHEPALUNGU SUB-COUNTY.

NYONGORES WARD

- Chebirir AGC –chemnyokosinik- chebirir primary school-Bomet university.
- Lelejwet primary school- itembe market
- Kizito – kiboit dam- chebitet road
- Chebirir – Chepyogoson – Kapisoge
- Kimolwet – Letaitich dip – Kelyot
- Masasabei- sugumerga dispensary
- Chepyaliliet – chepkutu – kerundut
- Kapkesosio catholic – chepkebit nursery school.
- Tebeswet short cut road
- Tankit- chebois road
- Kondamet –chebois road
- Selele –kimugul ECDE.

Bridges

- Bridge connecting kimenderit – kesegut
- Kaptombuliet bridge

KONGASIS WARD

- Kerotiet –chesorton –Dip (Ndamichonik)
- Kap Daniel –Gelengei Dam
- Kapsirich- nyatembe –borekeywet-kibereysit- chesasur
- Kiplombe – PAG – chepkiker
- Kiptunoi – kibereysit.
- Saunet – kapsayalel
- Sitonik –koita road
- Uswet – cheborian-mokoket- koita- singoiwek road
- Kapchosia- Dip road
- Kap naen- kimaya forest – kamori dispensary- Chebanyiny secondary school
- Chepkorgong – chebanyiny mombwo- kimaya- cheptigit
- Cheborian- makimemy market- taparmunai- zakayo cheramgoi junction- three ways junction
- Kesosiosighn post – kiboson dispensary
- Soket – nyatembe – berekeiywet feeder road
- F.S.A – polytechnic- St Joseph kapsirich
- Kaproron – kabuson

Bridges

- Kongasis – kipsonoi
- Koimiret – olmakai

SIGOR WARD

- Quarry –kinyogi – kapjoel
- Tarakwet-kapleu- Kapsasian
- Lugumek – Kapsabul –Mwokiot-Kipgeigei – Nywonet (Cherandage rd)
- Kap water – Terta - Manyatta
- Kiplabotwo, Araret, Muratit, Kaptich Primary, Kuitabkalyet, Chepkosa, Corido
- Kisiet - Chepkosa- Tilangok
- Lugumek – Kapsabul Rd
- Chemengwa – Lelaitich Dip
- Kapbul – Kipsutmo –Kaplondon

Bridges

- Karandini Bridge
- Chepkosa bridge
- Chemomul Bridge

SIONGIROI WARD.

- Kaboisio-Lelkatet-Simbeiwet-Greenland-Cheborus
- Daystar-ArapBarmen-Atebwo Bridge-Reberwet
- Kipsuter sign post-Mauat-Lelkatet-Silanga-Kirokocho ECD-Masindoni
- Imara Secondary-Atebwo-Kaptwolo
- Kombololo-Daystar-DonBosco-Chelelach

- Kaprose-Chemitan-DonBosco
- Bingwa Polytechnic- Mogor River- Chepkasuniet-Chelelach Forest
- Arap Koros-Mara Secondary-Kiptenden Dip-Kiptenden School
- Atebwo Primary Sign Post (Arap Siwon) –Arap Ketienya-Arap Mungot- KapJoel
- KapLimbwo-Araap Cheluget- Bingwa Christian-Kapsaaset
- Chesingoro, kipsuter, Kapsabul kaplelechwo
- Kamundugi- yoiwana

Bridges

- Chelelach bridge
- Mogor Bridge

CHEBUNYO WARD

- Kelichek-cheptyaliliet-kaptembwo-kamosoi-chebaraa- Roborwo sec-kamasoya polytechnic- kiptenden-kapchepkwony – Barut road
- Kaboson-kapkerkeibech-kapshanbai-booster-sogororbei
- Sabeituk-Quary-Arap keter
- Chebelio-cheleget-kaboson bridge
- Sogororbei-kapsomber –Tilangok road be graded and culverts be constructed.
- Tilangok – chebunyo road need grading
- Kiptenden-mogor girls road
- Kelichek day-chebukon road
- Kiptenden-nusu mile

Bridges

- NARC Bridge
- Sogororbei – Kipturgut Bridge

SOTIK SUB-COUNTY.

CHEMAGEL WARD

- Mumberes –Sotik
- -UPEC church –mumberes
- -Sach loo –Saramek
- Rehema truck road
- Lowene- Cheptembes sailo
- Sariat centre – Taptuyo
- Kapjoshua – Chepchabayet – Makirum
- Tumbelion – Manyatta – Alebo
- Kaplong girls – Truck road – Water pump
- Chebongi – PEFA church
- -Emitiot – Ngendalel primary road
- -Lebekwet –Ngainet road

Bridges

- Kapcholyo- Chepanyiny bridge
- Chebongi Bridge

KIPSONOI WARD.

- Kimout – Chebango pri – Katet – Chereret – Arap Matui
- Kap Edwin – Kapkawa- Panda 01
- Kipketi pri – Panda 01 – Atebwo
- Kipsonoi bridge – Atebwo – Tangit – Morit –Chumoinik
- Sise primary – Junction road
- Kapkelei – Sachangwan-Kamokitui
- Bambanik pri – Main road
- Chepgeigei Primary – main road
- Kapkelei centre –Saruchat
- Cheptebe – Motiret
- Makike – Cheptebe – Kapkelei
- Koita – Chororoita
- Kapmusa – Chororoita – booster
- Sumoni – Kapmenwo – Kapkoin
- Kaptulwa –Sumoni – Kapmenwo
- Dip Kiptulwa Kapangoror
- Kamureito –Arap soi – Chebole dip

Bridges

- Kapkure kapkelei
- Ngendalel Ieldok

KAPLETUNDO WARD.

- Kesengei –kondamet-arap soi
- Chebilat rd – Chebilat
- Etyet – Togomin sec – kaptibin
- Kimugul – wonders church
- Cheptangulge – school
- Balek – Kimugul – kapsanny – tembwet
- Balek pri – Kamuseset
- Chebilat – chemutira
- Kapletundo pri – Chesilyot
- Kapletundo sch – balek sec

Bridges

- Kipketii-Ilechwet bridge
- Kibomot-Kamogoso
- Nukiat-Kenene

NDANAI ABOSI WARD.

- Mogor bridge – Cheptuiyet – Moigutiet dam – Arap Cheramgoi
- Kibibo – Transmara
- Ngurwo – Gorongoro
- Kaplomboi-john mutai-mosop-gorgor
- Kibibo dip -Makiche-Ngurwo-Kaplelach
- Ngurwo-Korongoro
- Kamaasai-Tabarit
- Kap Olesobei Pri- Moigutiet-Mugur
- Kapchumbe centre-Kapchumbe forest- Kapchumbe school- Downhill
- Arap Tirop – Aonet
- Chepkalwal-Mosonik
- Borderline-Chepkeigei
- Arap Rop (Chepkalwal)- Araap Muge
- Samoe-Kamwamba-Rotik

Bridges

- Ndanai – Kapkesembe
- Kipsingei market – Kapmugunyet pry

RONGENA MANARET WARD.

- Kapindee-Saruchat road
- Kiptorbei-Kibelsoi- Rongena road
- Tembwo junior-Chepkosigen-Rongena road
- Sagaldit-Cheserton-Chebugon muruombei Road
- Kokwon-Isogen road
- Kimugul disp-Cheserton road
- Chilgotwet – KarapKogei - Dip
- Makwerere – Silanga
- Lorna Girls - Silanga
- Kimugul rd
- Kisabei – Karapkoros –Tonongoi
- Kisabei – Kimase
- Kisabei – Karapkoros -Tonongoi

Bridges

- Charirik –Chepkosigen Bridge
- Kaptich-saruchat Bridge
- Chebongi bridge

BOMET CENTRAL SUB-COUNTY.

CHESOEN WARD.

- Kiplokyi- kimargis-morit
- Morit-Kibargak
- Sachangwan- Kipketii
- Sagatet-Taabet
- Koitama – Lelechwet
- Kamososo – Maaset
- Dairy Chemeriot
- Gorofu – Chesoen
- Kamososo – Manjililiet
- Kimolwet – Kibochi
- Chesoen – Simotwet
- Boito- kimugung
- Katet – Ararwet
- Ngomwet - Chepkochun

Bridges

- Boito-Balek Bridges
- Sipayan – Chepkurbei Bridges
- Kamobiriri –Kapkoita Bridges

MUTARAKWA WARD.

- Kapsangaru-kinyose- tanguru
- Saoset nursery-kimutyi-mogoget road
- Kapsangaru-changina-ngomet road
- Galaxy-Oldabach pri
- Tarakwa-sigorian ECDE
- Ngocho-Chepitet
- Kipsiwon- chingondi
- Kapewor – sach angwan
- Sosiot – sach angwan
- Kanusin sign post – Taabok
- Tungururwet – Kinyose
- Oldabach Primary – Taabok Primary

Bridges

- Sachangwan – Kapewor Bridge
- Leketetiet – Kapmeswon bridge
- Changina – Cheborian bridge

NDARAWETTA WARD.

- Teganda – Kaptororgo- Silibwet – Tirgaga factory
- Sonokwek-ngainet road
- Kariobangi-kipsomor-saiyoga-kipkoiben road
- Kapnariet-masingororo-mondoiywet road
- Kapnariet-kipkoiben b-kiptenden road
- Ngainet-anganget-kipkoiben road(plus culverts)
- Salgaa - Beregeiwet soguet-Tagaruto-cheswesta
- Cheswerta – titewon
- Teganda- Tea Zone-Nyangores
- Ngainet – Sogoet
- 02 - Sotii (Kibochi)
- 02 - Sironik-Nyangores diepsnsary
- 02 - Nyangores – Tenwek
- Opening of Nyangores –Kenopn

Bridges

- 02 - Chuiyat motorable bridge
- Mogindo/kaptololwo/Kamobiriri/cheptuiyet
- Kaptororgo - Mugango foot bridge

SILIBWET TOWNSHIP.

- tumoiyot-kamaseka
- kapkenini-chemangaisi-kapsimotwo through chesoton
- pundi-kapchesengeny-kapsimotwo through arap kenene
- cheboingong-kapsimotwo through sukutanda to chesoton
- tarajet-kapsoiyo through kelonget
- Kap Bureti to Kiswahili Village.
- Chepngaina to Pilot (panda)
- Sach Angwan to Chepngaina to Pilot.
- Arap Bunei to Mangaisi
- Kaptebengwo -Kelyot
- Kap Bureti to Kiswahili Village.
- Chepngaina to Pilot (panda)
- Sach Angwan to Chepngaina to Pilot.
- Arap Bunei to Mangaisi

- Kaptebengwo -Kelyot

Bridges

- Kiswahili - Njerian bridge
- Chemelet –Kapsimbiri bridge
- Bomet –Bundi bridge

SINGORWET WARD.

- Balek-Kipyator-Cheptagum-Oltomonyik Rd
- Balek-Kabungut-Kamasega
- Singorwet-Kimugul
- Pilot-Kabungut
- Roret –Chepkitach-Kabungut – Kabungut sec
- Kaptororgo – Tirgaga – Tenwek bridge
- Singorwet Pry-Singorwet Market
- Oltomonyik=Quarry
- Chemosit-Balek
- Singorwet market-Kamasega
- Kapngetuny-Chegutbeek
- Cheptuiyet – Mataima – Darajet
- Roret Primary – Kabungut Primary
- Tirgaga – Water pump (kaptororgo)
- Balek Sec-Kimugung
- Motwet-Kimugung

Bridges

- Mengichik
- Masese – Kiromwok

BOMET EAST SUB-COUNTY.

KEMBU WARD.

- Kipyosit – sonogut road
- Tegat – kipyosit road
- Sitoo – tach asis – ainamoi – chepsilian roads to kapsila
- Motosiet – tinet – kipsirichoik – sikangaret – kapsimet banda road.
- Chepkitwal school – kaminjeiwet – kinyose- tinet cheime road
- Kipsirichoik – Cheimen –Helena
- Magitui – Samoget – Magitui primary
- Kapwilly – Ondiek
- Tendwet – Kabaruso – Chepkutbei
- Corner Y – Boreywek- Kembu primary

- Kabaruso – Lelechoni – Chepkutbei
- Kembu – Mogoiywet – Boreiwek – Chesimet – Chepkirip – Kiplelji – Kongotik
- Ise – Koitabbai
- Limus – Mataima – Magitui

Bridges

- ✓ Tinet bridge
- ✓ Boreiwek bridge
- ✓ Kertai Bridge

CHEMANER WARD.

- Chemaner – chemaluktany road
- Chambori – kipkoligo road
- Chemaner Visionary – Bukunye dip – Bukunye sec
- Chemaner – Kimogoro – Changchego
- Stoo- Ksilbei – Matecha
- Kipgoligo –Chambori
- Kimugul – Kerenga – Matecha
- Kororik – Cheptabirbir – Matecha
- Sigowet – Kipkoligo – Sogoet – Imenuet
- Tabaita – Chepkogen AGC – Bukunye dip
- Chemaner – Maroba
- Kiptures – Sigowet water pan – Ise – Kampala quarry
- Kipsirgot – morogo road
- Kapkatet – chemaluktany
- Busien – chambori

Bridges

- Kibiwot – Murrany foot bridge
- Chemaluktany bridge
- Kerenga Bridge

KIPRERES WARD

- Kaptigo- Muiyondo – Kibisoronik – Kijaki - Mokyolok – Tolilet – Chebirir - - 1
- Kimolwet – Crush –Arap Bii Dam- Mursi Farm- Laboso Farm –Kiprerres – Lelach- 2
- olbobo – Kejinga - sach angwan AGC – Mulot road - 3
- Kapwilliam – Cheptuiyet- Kapuswo ECD- Kiprerres Deliverance Church - 4
- Arap Salat – Muiyondo
- Chebirir AGC – Kichaki Centre
- Ndubai Soget – Kibisoronik
- Ndubai – Kapsamba – Kiplabotwa AGC

- Nyahururu – Elnino – Silanga- Bosnia – Ndabibi
- Kiptobit – Olokyin
- Mulot – Mengit – Toronik
- Siwot – Kibisoronik – Cheptuiyet
- Longisa - Kipreres
- Koita – Ndabibi – Kipreres
- Mulot- Chemilda – Olbobo – Koita – Cheboror- Chelemei
- Kimolwet – Kiplabotwa AGC

Bridges

- Nyahururu – Amalo

LONGISA WARD

- Opening masare central – kesicho primary
- Kesebek – Kiobeyon – Kakimirai – central
- Kesebek – Nganaset
- Lekimbo –Kongebebe
- Chemosit bridge – Takaroot – Olngoswet
- Kiberesit- Sosur – Kaptulwa
- Obot Richard – Sobunit – Kugunoi
- Lekimbo – Kiptamu – Lebekwet
- Kibisorwet – Mataringe
- Karapbaliach – Emitiot
- Cheboin – Silanga –Kesicho
- Kapcheluch – Norera
- Kimugul – Masare
- Karap Magerer – Masare
- Korara – Olngoswet
- Kugunoi – Silanga – Cdf

Bridges

- Chemerain bridge.
- Keertai Bridge

MERIGI WARD

- Moburo - Kilyos
- Molem – Kaptebengwet
- Miti mingi - Chepkolon
- Koisiomo – Kipngecher – Kapsimbiri

- Kapsimbiri bridge – Twiggs Hotel
- Chepkitach – Sach angwan
- Tamason – Raia – Kipsigilai –Kiptenden
- Chepkositonik –Tumoiyot- Tendonok
- Tumoiyot – Tamboyot – Kiwanja Ndege
- Bondet –Saparet
- Irwaga – Mindo
- Kiptemenio –Kibarbarta – Kaptembwo
- Chepkositonik –Motoimet – Kiromwok
- Chebisian Primary –Stoo
- Banda –Matumboro pry
- Canteen – Magenji – Kapjeldimen
- Matarmat – Kamoyo
- Molem – Kinawet- Oinop tibik

Bridges

- Sugutek – Tumoiyot Bridge
- Matumboro – Belgut bridge
- Kaptebengwet – Kiplugum Bridge
- Mataringe – Miti Mingi Bridge

ANNEX 2

KONOIN SUBCOUNTY

KIMULOT WARD

Chemalal

- a. Chemalal dispensary – Mugenyi Rd
- b. Sunshine – Kiboromo Rd
- c. KT 46 - Etia-Mungu Rd

Kapset

- a. Widening of Chepwango – Kiptui Rd

Grading

- a. Kapset centre –kolenget-sugutek Rd
- b. Sangwa-kipitget Rd- Chebangang health centre
- c. Sango-kapchali Rd
- d. Chebwongo- Oswe Rd
- e. Cheptirgei – Kamungei Rd
- f. Mugenyi- nyanyawek-kibitgoi Rd

- g. Koitalel – sugutek Rd
- h. Tumbalal-ngarriet river Rd
- i. Mugenyi-chemalal Rd

Bridges

- a. Chepbwongo-kiptiget Rd
- b. Kapset-kibtigoi Rd
- c. Sangwa-kaptien Rd
- d. Kibitgoi-sangwa Rd
- e. Sangwa-boito(muriasi)Rd
- f. Chetirgei-kapsinendet Rd

Kapsinendet

- a. Kiptenden-chepsobes-mangach kiptenden-kimulot Rd
- b. Telot-kimulot - water points Rd

Foot bridges

Chemosoren-chepchabas footbridge

Chepchirik-chepchabas footbridge

Kipmasibun –kuruma footbridge

Kiptendet-chepchabas

Cheptirgei - Kamungei

Chebangang

Chepwongo-kiptui Rd - The public highlighted that road as a priority

- a. Re-routing of murguiwet-kipsingis higlands through arap kole
- b. Septet-arap chemororen
- c. KT12-Grey road
- d. Chepkpk-kapsumeno
- e. Sugutek-grey road
- f. Nyoikeno south junction-arap serem
- g. Arap ratar-kap Isaac to grey road
- h. Nyayo T zone –kappilat water falls
- i. Nyoiken –Tuiyobei foot bridge
- j. Chebangang health- kaptien(upgrading)

- k. Arap choche-tuiyobei
- l. Nyangama-kapkeroncho
- m. Kapsengere-kapkeronjo
- n. Arap chepkosiom- kipsigis highlands
- o. Beekab arwet-chepchabas
- p. Goroma- chepchabas foot bridge
- q. Kiptenden chepchabas road
- r. Arorwet-chepchirik –chepchabas
- s. Kiptenden-kikomut
- t. Kibitgn-kaptorgo bridge (Kapkokosit)
- u. Cheroino-kaminjeiwet

CHEPCHABAS WARD.

- i) Solomon Kapkaltit – Tunde – Boss Rd
- j) Kaboisio village – Karap Chumo Rd
- k) Mangoita – Kaptelwa Rd
- l) Kap Oriango – Kap Ndege Mila Rd
- m) Kap Sinei – Kobilu - Barit Rd
- n) Widening of Kuruma and Kipsigis Rd
- o) Kitumbe – Chepchabas – Mara Mara- Koruma Rd

Bridges

- a) Chebaibai- Kaboisio- kipsura Bridge
- b) Karap Ngasura – Chemosoriot bridge
- c) Chepkitach – Chepchirik bridge
- d) Kapsinei – chepchabas coop society bridge
- e) Karapkochil – kapcheres bridge

BOITO WARD

1. Nukiat – Itare Rd
2. Nukiat Catholic – Tulwet AIC Rd
3. Kebumbuur – Koik ab Maa – Cheptabach Rd
4. Kenyogoro – Somalia(Kombero)Rd
5. Nukiat-Kaptembwo-Koita- Itare-Kapmeturi-Kaptien –Duka Moja rd
6. Kapsiratet – Kipketii – Kenene Rd
7. Simotwet – Kaptebengwet – Kapsir Rd
8. Simotwet – Banda – Koita – Litein Rd
9. Kipketti – Kapletio Rd
10. Kapketinet – Oldab Maasai – Ngererit Rd

11. Kipmargis – Chepchabaiyet Rd
12. KT50B – KT27 Estate murraming and culverting
13. Koitalel (KT64) – Lemeiwet murraming and culverting
14. Were/Kosipon estate opening up and murraming
15. Kaptien Primary junction KT27-KT49- Murraming
16. Kaptien Primary jn –Kt47-KT 49-Iriap maina rd
17. Kibarvar Cave - KT 49
18. Kaptebengwet – Kibaara Rd- Widening and Mutrraming
19. Rorok – Chebutusto – Muttram, widening, culverts
20. Beisyobei- Tuiyobei
21. Kap Joshua –Tinga moja – Tuiyobei rd
22. Nyamarenda – Mosombogei – Grading, widening and murraming
23. KT35-KT20- Murraming widening and culverts
24. Full Gospel – Kaptembo-Kapvetryary-Kap yaya-Cheibei- arap Tala
25. Dip- cheibei Rd- Grading and murram
26. Mambokwo –Chepkurgung – Rorok
27. Kapkanga – Kapsoi widening and murraming
28. Kapkones – Kapcheres (Opening Up())
29. Berekeiwet Rd
30. Saoset – Arap Cheryot Rd- Grading, murraming and culvertng
31. Kapng’ashak Rd – Grading Arap Kirui Grading & Murram
32. Tinga moja – Chebutusto rd

Bridges

1. Kaptwembwo – Kebumbuur box culvert
2. Kapsebet – Kapkoros box culvert
3. Chepkog- Oinob Ngenda footbridge
4. Teito bridge (Chemaan Villlage & Itare estate)
5. Muriasi bridge
6. Regerego footbridge
7. Nyamarenda – Kirimose
8. Tuiyobei – Nyogeion footbridge
9. Kamogomon- Cheptitingting
10. Saoset – Arap Cheryot footbridge
11. KT35-KT20 (Michira) footbridge
12. Nyamarenda Kapsoit
13. Arap Tala Estate box culvert
14. Iruapmaina- kaptien
15. Kaptien – chepang;ang footbridge
16. Itare – Kipkelong
- 17.

EMBOMOS WARD.

14. Lobokwo-Kitala Rd
15. Kobet- Nyangombe Rd
16. Kipsinende - Muramet-chepcheigo-kugerwet-komirmir
17. Komirmir-terek arap chemene road access/culverts
18. Satiet-komirmir –terek – Seyanin
19. Kigonor-Terek Rd (Kinyanjui) –Opening up
20. -Aregeriot-Kipkoibet Rd (Arap Chumek)- Opening up
21. Ketocho- seanin Rd (Matorongo) – Opening up
22. Ketocho –Terek (Mulung'ai)-Opening up
23. Existing (Grading, murraming)- Kobel/Satiet/Kugerwet main Rd
24. Tachasis –Kapyendit – Chelilongbei- Grading and curveting
25. Kimaganga-Satiet Rd – Culverts
26. Kipsigino-Tebwo-SATIET- Culverts and grading
27. Boisiej TBC-Kabumo- Chebiyan- Koroilik
28. Kiberesist=Kiptenden primary-Micah Rd – Chepkochun- Kapken
29. Kiptenden market- Dip-Terek-Komirmir
30. Tabain-Kpakemoi TBC –Kapkemoin Academy
31. Kimaech Primary-Terek Sec-Simotwet Primary-Ketocho
32. Kimaech primary-Kosibon TBC- Koitalel AGC (Old Rd) Kigoros
33. Kiptenden- tbc Kimuita- Catholic church
34. TerekMarket- Kapchepkomonproposed TBC
35. Kipsonoi-sinendoik sec-cheplakwet-main road
36. Kapkoros-sinendoik (mg0107)
37. Tamboiyot- Chepenyat –Koroitik
38. Open Road to PI 505 to protect water source at Kimaganga Springs.
39. Kupusto-Titewon- Siomo- Kobor Rd
40. Kobor-Ngenda-Tendwet-Chelogam Rd
41. Taarut-Kirmose Rd
42. Mindaet-Kapoloin – Sugutek Rd
43. Senderwerik – Ngenda – Gfrading
44. Sotit-Konoito gradiong and culverting
45. Konoito-Joel Mutai MG37 to be opened
46. Kap Timothy – Siomo
47. M-Siele- Kimarwandi –Joel Turgat-KLositany-Kipkoibonik-Targambei
48. Kabande-Serser road murram
49. Changei- Kibkoibonik – grading and culverts
50. MG58 though kap arap lel - tendwet-ngenda
51. Kirimose- sosiotand sotit- grading and culverts
52. Kamaget – Soi Rd
53. Samba=- toboino

54. Seet- T-zone Rd
55. Arap Misoi – Kapsungura Rd
56. Tegat-Chepnyonyo Rd
57. Chebugen-Morombo-Kobor Rd
58. Tanguret – Chebugen Rd
59. Embomos- Chepkosa –Saunet – Targambei
60. Kobor-Morombo-Chebusit Rd
61. Embomos – Kapnoo- Gravelling

Bridges

1. Kitala-Kimarwandi box culvert
2. Cheboogoya
3. Nyangome Bridge connecting Bomet centre
4. Terek Bridge
5. Kabomo Tuiyobei
6. Siomo-Kobor box culvert
7. Kobor- Ngenda box culvert
8. Kirimose-Cheptitingting Rd- and culverts
9. Kirimose-Nyamarenda Bridge
10. Siomo- targanbei bridge
11. Kirimose –Targanbei bridge
12. Cheptalal- Kitala bridge
13. Taboino –kimarwandi bridge
14. Taboino – Kitala
15. Muramet- Kipsinende
16. Kitala –Meswondo
17. Kirimose – Nyamarenda bridge
18. Mosombobet – Cheptingting Bridge

MOGOGOSIEK.

Chepkochun Sub location

- a. Ndabibit Rd
- b. Chepkochun – Kaproret opening

Mokonjet Sub Location

- a. Kiptemenio – Kibanjalal
- b. Mokonjet – Siroin
- c. Kiptemenio – Chongenwo
- d. Cheres – Kimori Rd opening
- c. Mosonik – Kiproboniyit opening

Bridges

- a. Chepkochun – Tokomin
- b. Kamukeno – Kibirir
- c. Kamurkuiwet - Kibirir
- d. Kamukeno –Kaproret
- e. Kapkinara – Mogonjet
- f. Kiptemenio – Kibanjalal
- g. Ruseya- Kiptemenio – Chongenwo

Mogogosiek Sub Location

- a. Chemosoren – Simoti
- b. Kimugul– Boito
- c. Nyageso- Mogogosiek
- d. Ngererit-Kipketi
- e. Saseta- Tembwo – Karap Kosgei
- f. Kapnaiso – Kiberaa
- g. Kiptunoi – Mutereriset
- h. Kaproret – Chepkochun
- i. Kipkelok-kibaraa - Nyagesu
- j. Kibaara- chaemaan
- k. Kiptunoi- kimasare –Kondamet opening
- l. Saseta – Komaa
- m. MG24-Saseta
- n. Ketit Somok - Cheluget
- o. Culverting of Mogogosiek market, town pumps
- p. Saseta- Karaptele/Karapchebolo
- q. Ketik somok - Barchok

Simoti Location

- a. Araap Chumo- Maasai –Road to open up
- b. Rerendet – Arap Soi- Kapweldon - Manchilil

Footbridge

- a. Rerendet – Chemacho – Koiwa
- b. Ruseya – Maasei-Chongenwo
- c. Arap Misoi- Kiptemenio
- d. Lebekwet- Chemosoren Dip
- e. Ketiik Somok- Koroitik
- f. Kurguton-Sisiron-Chesolot

- g. Rerendet- koroitik
- h. Kurguton-Makset Muuit Tea Estates

Koiwa Location

- a. Seanin – Cheptiting – Chamorondet – Kmaogomon Bridge
- b. Cheptiting primary-Arong TBC - Anyonyi – Koiwa Dip- Kechwek AIC- 90
- c. Koiwa Mrkt =- SDA Chuirch Menet TBC – Chesolot – Menet
- d. Koiwai Primary – SDA-Kibowet
- e. Kibowet – Koiwa High –Cheptiting Primary School –Kiptungit Bridge – Sotit
- f. Seanin – Koitalel-Kimaech (Kosoben)
- g. Karapkoila – Arap Morisin
- h. Cheptiringting – Koibasaran Rorok opening
- i. Seanin – Sinai -m Koiwa Hosp - Bustait
- j. Sokoneto – Anyonyi-Quary
- k. Chgepting-Koibasaram – Kiptungit-Soitit
- l. Tramacking of Kibowet –koiwa high – Chgeptiting - Kiptungit

Bridges

- a. Koibaserem – kirimose
- b. Chenacho –Simoti
- c. Cheptiting – Sotit
- d. Cheptioting – Kirimose
- e. Chenacho –Sitonik
- f. Menet – Michira
- g. Sisiron – chesolot
- h. Kapken – Kapsaptet- Kiptenden
- i. Koibasaran -Sokoneito

CHEPALUNGU SUB-COUNTY.

NYONGORES WARD.

- St. mary’s –chepkosa(flyover needed)- airstrip-kipsiwon
- Kimatisho- kapweza- kap Fransis
- Kabewor dam- karap kilach
- Itembe market- kapchebewor dam- kapchesengeny
- Kabisoge river- kaplele primary- kamaraga Dip.
- Litiik – nyambuho primary school- nyambuho dispensary.
- Cheboriot- kapkemoi
- Kipricheit road –chepitet
- Tulwetab mosonik –Chebirir bridge
- Cheptigit – kiptembur

- Cheptagum – siwot bridge
- Cheptagum – soget(ECDE) cheptuiye Dip
- Chepnyaliliet – chaptagum – cheptuiyet Dip
- Kaplewa primary – kapsumei- kapsegenge
- Kap Alfred chebusit- kapjeremia –kapkenya
- Chaptagum – saoset –kerundut.
- Kimenderit –kirambei
- Kapkesosio –kotoibeek- salгаа
- Kapkesosio full Gospel church- kimenderit junction road
- Kirambei quarry road
- Kipsimbol – mulkoik road
- Kipsimbol kirambei road.

Bridges

- Kapsimion bridge connecting kipsimbol –kimindilil
- Cheptagum –siwot bridge
- Culverts to be installed.

KONGASIS WARD.

Makimeny sub - location

1. Cheserto- kimutyi ECDE
2. Ndamichonik AGC- Quarry

Mengwet sub location.

3. Dispensary – proposed polythecnic- borekeiywet
4. Mengwet east – kaptembwo –borekeywet
5. Kibereisit – Kapchepchilat -Kiptunoi

Kiboson sub location.

6. Kiboson – kiptenden
7. Kap david- kware (kaptirinas)
8. Saunet –kapkidogo
9. Kerotiet – saramek AGC
10. Kapjckson – Gitau
11. Sasita – kesosio
12. Saramek – kiptenden.

Koimiret sub location

13. Chepkore – dip road
14. Kiplombe – cheborian – uswet road

15. Midway – kiopkilaj
16. Brightstar – Tumoiyot – Singoiywek
17. Dip – Kiplombe
18. Chepkiker –Kabaibai
19. Chepkiker –Arap too

Kimaya Sub – Location

20. Quarry chepkulo – nyatembe
21. Sighn post- kimaya dispensary- kap chepchumbin
22. Kaplongen canteen – mombwo
23. Bakoyot - Kimaya

Kabema

24. Saramek – kesosio- kapsayalel
25. Sosur – kapsayalel
26. Three ways junction – kapchumbe primary school- ainapkoi cattle dip
27. Kiplombe- chepkiger
28. Kapchumbe shop (chebaibai- kapchumbe primary
29. Bakoiyot –surveyor- kapsayalel
30. Makimeny market – kabema central

Segemik sub- location

31. Kipkuror- singoywek
32. PAG –water supply route
33. Soket- Chebanyiny
34. Singoywet – kapsirich
35. Olbutyo – quarry (takaimum)
36. Kipkuror day – Nyatembe
37. Kimindilil AGC- Chepkulo river
38. Chepkochun – Kimindilil
39. Olbutyo town routes
40. Nyatembe –mobibwo
41. Arap kitoo- Singoiywek

Kiriba sub- location

42. Sitima – oldaldal
43. Kipsegut- kimindilil
44. Kiriba school – Cheptingting
- 45.

Bridges

1. Kongasis – kipsonoi
2. Koimiret – olmakai

3. Koimiret – kipkilaj
4. Cheptingting - kiriba east
5. Major bridge at oldaldal –kimenderit
6. Mugenyi – Solyot
7. Kapchepchilat – Kiptunoi Bridge

SIGOR WARD

Sigor sub location

1. Kabagas –dip-chemomul – Kapsamson – Cheptolelyoi rd
2. Tendwet-tolilet-kinyogi primary- kap musa -
3. Quarry –kaptebengwo- dip –mismis-
4. Lelechenik- Cheptuonik, Kamorit, Tumoi, Tumoi-Lelchenik Rd, Nusut-Kamorit
5. Chepngaina-sugutek
6. Kamorit-Chebois
7. Chebaraa- Kapkoech
8. Culverts in all road networks
9. Karandinini – Chebelion Rds and Bridges
10. Kipsirichet footbridge – Tulwet
11. Kiplogos – Tiliot Kaptwembwo
12. Lugumek Dip –Cherandagee
13. Nandoyet – Labchat-Cheptare
14. Munyaat – Footbridge
15. Sigor – Kipreres-Kinyanga -Rd
16. Kipsiratprimary-lelaitich
17. Tendwet – Tolilet-Kinyosi primary – Kpamusa
18. Quarry – Kaptepengwo=dip-mismis
19. Quarry-Kinyogi – Kap joel
20. Lelaitich- Mabutek – Toronik rd
21. Lelaitich – Boreiwek rd
22. Areyet – Manyata rd (opening)
23. Kapsabul – Chemengwa (opening)
24. Kipgeigei – Chebungei – Chebelion rd (opening)

Kipsabul Sub location

Lelaitich – Nyakichiwa rd

Bridges

- Chepleliet bridge
- Kisiet footbridge

- Kipsirichet footbridge
- Kaplondon bridge
- Kinyanga footbridge
- Koiyet box culvert
- Kipsirat box culvert
- Lelaitich – Toronik bridge

SIONGIROI WARD.

- Chepleliet, chemaetany/Kabarak primary
- St. Luke-Kurmana, Karapcheboror, Kapuson, Kapmalel to yoiwana church
- Kapamban AGC- Cheptangulge- Kapsinended rd
- Kamundugi-chepleleit- Kipsuter dip
- Kapsabul, Chesogori, Kapkalya
- Kurumana sign post – Kurumana ECDE- Kabuson ECDE- Kures
- Arap Keino, Arap Bartore
- Simboiyon- Kabisimba- Kamenwo- Kiproroget(Kap Eliud)
- Chemagel-Molinga Nursery-Kapngetuny-Sach angwan
- Kap Rose-Kamenwo-Sach angwan
- Chemaetany – Mara shiners – Chepleliet/arap cherutich
- Dispensary chelelach, \tumaini, Bartegan , Kapsayalel
- Reberwet, Umoja, Bartegan, chebwastuiyet, kimugul
- Kimananga, highland, chepwostiyet, oldebes
- St. safia, , Greenland, kapoleseroi, Simotwet, kiptagei, kosimbei
- Kapsaiyalel, umoja dispensary, centre, polytechnic
- Kamunduki – Yoiywana Primary
- Chepleliet –Chemaetany/Kabarak Primary
- Kamunduki Pri – Kamunduki Sec
- Olbutyo main road- Surubea-Yoyiwana church

- Kapamban AGC-KarapTum-Serbai Rd
- Chemaitany centre-Mara shiners- Kures
- Chepkinoyo-Block five - forest
- Chelelach secondary-Tumaini
- Saunet-Tetgei-Torokwet-Kaptwolo Primary
- Masindoni sec- Korokocho-Baraka-Chemororoch dam
- Bingwa Polyetchnic – Kaptwolo – Arap Birech
- Chelelach Bridge, Mogor Bridge/Culverts and Kamoing bridge/culverts
- Saoset – Kimugul-Sagana-Chesegenu-Sosur-Kapsayalel
- Inflon-Simotwet-Kiptagei-Koisimbei pri sch
- Chepwostuiyet dip-Kosimbei ECDE-Chebulu-Masindoni
- Bartegan-PI-Dip-Chesegem

Bridges

Chepleliet Bridge

Kisiet Bridge

CHEBUNYO WARD.

- Kelichek primary-mogor high-chebugon road
- Kaprose-Donbosco road
- Kataret-Bingwa dispensary road
- Lalwat-kipsirat road
- Kapngasura-koita road
- Arapchepkwony-lelbarak
- Tilangok- chepkosa

- Kapngetik-muganget
- Kapcheruse –kapsomber
- Chebunyo-sogororbei
- Kapmogiboi-munandet-chebonjirai road
- Kapmogiboi-chepngungul road
- Kapcwalit-arap Langat,jenit – Arap Chebusit road
- Kamaget-chebonjirai pri road
- Kapmogiboi-kapcheruse road
- Kameget-chemagel-Sach angwan road
- Kapmaget-kapngetuny road
- Chepkosai bridge-sisywet-kapshambai route
- Kaptorokwo-kamoty
- Kapmurmura-kamongil-kaboson
- Kamongil-borut
- Daystar-cheptyalilet
- Chelalebei-kibosek road
- Kibirgut-kibosek
- Chepngaina-kamosire market
- Chesoton daystar-kamosiro day school
- Chebelio-kobolwo-karantini
- Kopolwa-cheptaret-Tilyot-Kaboson road
- Jkapchebore-chebelion
- Kapchesube-cheleget-chebelion
- Chep-tare bridge,karantin bridge, Tilyot bridge
- Kaptorokwo-kamoty

- Chepkosa bridge-arap kirinyet-kapshambai-junior academy
- Arap katam-kapkulumben dip-kaptulmat-arap subei,
- Kiptitany-kapchepkelat-araplangat roads to be constructed, culverted and graded.

Bridges

- Kiptobok bridge
- Nogirwet Kapmosiro foot bridge
- Kiptobok footbridge
- Kamongil foot bridge
- Kaboiywek footbridge

SOTIK SUB-COUNTY.

CHEMAGEL WARD.

Yaganek sub- location

- Sach loo –Bump house
- Arap Kirwa –Sach Angwan- kibori
- Ngeny –Chepkosiom
- Mumberes –Tegat –Arap Ketienya
- Rusi- Tumbelyon
- Nursery Juja –Tabaita
- Kipsonoi Ngeny –AIC Yaganei-84-obot jane
- Tirita –Kamaero-
- Colbert –Kapreere deliverance

Intervention

Kapchepkoro sub- location

- Lewene –Chepkoro primary
- Jogogoror Koptige
- Silal –Kapchesta primary
- Kapchepkoros –Cheptagum
- Baker-Kapcholyo-chebinyin
- Chebinyiny bridge

- Siryat shopping center –Taptuyo
- Chepkosiom –sach Angwan- Ajiwa
- Asari- Chetembe

Kaplong Location

- Chebongi Primary – Kiptabsir dip
- Sugutek – Kondamet
- Silalo bridge – Chebongi - Nyatembe
- Truck road-Kaplong gins water pump
- Truck- Kipkewa
- Kapisis-Kapsimotwo
- Kamirai-Kapcherobo
 - Kipajit -Chemagel rd
 - Kipajit – Arap Mwei
 - Kipajit Primary – Emmanuel Church –Kapisis
 - Kalabun – Mokonjet
 - Foot bridge –Hotwax-Cheriro – Kapsimotwo
 - Cereal – Catholic Church – Chepchirik
 - Kimase – Kisabei

Emitiot sub-location

- Emitiot –Ngendalel
- Emitiot primary- Ngendalel
- Koriot –Keino
- Lebekwet- Ngainet
- Ngendalel bridge
- Ngendalel-leldok bridge
- Grading and murraming /culverting of Ngendalel- Emitiot road
- Construction of bridge-Ngendalel- Leldok
 - Ngendalel- Emitiot

Bridges

- Kirwa bridge

KIPSONOI WARD.

- Install culverts at makiker
- Foot bridge motiret-kapkelei,motiret-makutano,cheptebe dip,chepngatat dip,sotik/oldebesi
- Roads
 - ✓ Kapkelei –kapkures
 - ✓ Kapkelei –saruchat
 - ✓ Kapkelei sachangwan-etyet ab tindinyek and bridge linking kapkures
 - ✓ Sise primary mainroad
 - ✓ Bambanik primary main road
 - ✓ Cheptebe-chepkebit
 - ✓ Sachangwan-kapmakitui
 - ✓ Chepkeigei primary main road
 - ✓ Cheptebe-motiret
 - ✓ Chepkebit-Gaa tuiyobei
 - ✓ Makikor-cheptebe-kapkelei centre
 - ✓ Kolonge-sigorian primary-chebui road
 - ✓ Kapseisei – Kapmakitui – mana road
 - ✓ Motiret catholic church-chepngatat primary-sosik
 - ✓ Kapcheptebe primary-motiret dispensary-chepngatat dip
 - ✓ Oldebesi catholic church-kapmakitui primary-kapkelei sachangwan
 - ✓ Arap sirgoi dam-cheptebe-makiker-arap kerich-makitui ngeny
 - ✓ Completion of makutano-kaburgei-sosik road
 - ✓ Oldebesi-sachangwan – Simboyon rd
 - ✓ Oldebesi –chese gem
 - ✓ Ngainet-chese gem
 - ✓ Tamure-kamenes
 - ✓ Tolilet-sosur
 - ✓ Sosur-sasita
 - ✓ Saasita - Simboyon
 - ✓ Kapmunai-quarry
 - ✓ Sugururusiek- Kimout – Lebekwet – Gotab Kures
 - ✓ Chebole dip-labekwet-kapmureito
 - ✓ Chebaibai panda-kimugul-kapkawa
 - ✓ Purple tea- Arap rono quarry
 - ✓ Completion of kamureito kipsonoi road
 - ✓ Arap kigen-mugungok
 - ✓ Chemogoi-ngendalel
 - ✓ Tangit Ieldok
 - ✓ Kap willy to chesaigut
 - ✓ Kapkures to arap sang –arap kigen
 - ✓ Keronjo-kiptulwa cheboet
 - ✓ Kapwilly-kapkele
 - ✓ Cheboet-chemogo

- ✓ Kamureito-chemogo
- ✓ Kamureito-saunet
- ✓ Kiraitkinchal
- ✓ Chebunyot-inyelwet
- ✓ Kapkures-kapkele
- ✓ Quarry-kipsigirio cheboet
- ✓ Kapkures-inyelwet kiricha
- ✓ Koita-cheroroita
- ✓ Kamusa,cheroroita,kiplelchin
- ✓ Chebole,mkulusuk,
- ✓ Sumoni-kameswon
- ✓ Kiptulwa to kapngoror
- ✓ Complete kapchemasus road
- ✓ Cheboit to sumoni
- ✓ Kamureito-chebole
- ✓ Arap buses-sisei
- ✓ Arap baibai Kamureito- Muratit
- ✓ Sugurusiek – Kimout –Tarmac- gotab Grace
- ✓ Kimout –Chebango-Chereret- Katet – Arap matui
- ✓ Chebole dip - Lebekwet
- ✓ Chebango pri – arap matui
- ✓ Chebaibai – panda – Kimugul
- ✓ Kipsonoi pri – Kipketii
- ✓ Kipsonoi quarry – Arap rono – Purple tea
- ✓ Kipketii primary – Pump house
- ✓ Border road – Atebwo – Tangit – Maloso – Morit – Chumoinik
- ✓ Kapsesei – Kapmakitui – pri – Kondamet –Saunet
- ✓ Saasista –Kesosio
- ✓ Sigorian pri – Kiricha dispensary
- ✓ Sigorian sec – Chepngatat dip
- ✓ Olive -Simboyon Primary
- ✓ Jubilee- Kamabwai Pri
- ✓ Boreito pri –Main rd
- ✓ Arap Mabwai – Sise river
- ✓ Motiret catholic – Chepngatat –Sigorian –
- ✓ Kapcheptebe – Motiret disp – Chepngatat dip
- ✓ Oldebesi –Catholic - Kapmakitui pri
- ✓ Arap Sirgoi – Cheptebe – Makiker – Sach angwan
- ✓ Ngainet - Chesegem

Briges

- ✓ Leldok rongena ngariet
- ✓ Bougon

Culverts

- ✓ Ngendalel kapkures
- ✓ Mti mingi bridge

KAPLETUNDO WARD.

- i). Kipanjatal-Koitapsawel-Lelechwet [lower](4km)
- ii). Kipsimbol-Sebetet_Kipagenge(2km)
- iii). Lelechwet(dispensary)-Kibomut(2km)
- iv). Teiyem-Kaptepengwet(2km)
- v). Kridol academy-Munjas(3km)
- vi). Siroin-Koitapsawe-Kimugul
- vii). Kesengei-matunda-terit stream
- viii). Chebitet-chemutwa
- ix). Chebitet –kapkoitim secondary- kap Cheboin
- x). Chelele- chesilyot
- xi). Chesilyot- chebirbelek
- xii). Kapkoitim primary-arap marigat
- xiii). Tabarit-kapkoitim secondary
- xiv).

- Poor existing bridges
Kaptebengwet-Kolu

NDANAI ABOSI WARD.

- ✓ Urgent construction ,maintaining and upgrading of the following roads;
 - Kapchemibei-dispensary
 - Kaptamuita-seroi-mosonik shops- Kapmegutiet
 - Kaplekwa – Gorgor dip
 - Kaplekwa - Kibibo

- Ngurwo – Tabarit
- Kapolesobe – Moigutiet –Mogor
- Tabarit –Kapamdala- Chepchirik- Kweleta-Kelonget Valley Pri – Gelegele
- Seretwet- Kapalawa
- Sertwet – Kaposwa
- Menesi –Mosonik dip – Kipteneden – Motiret
- Tapkirobei quarry – Kagasik dip
- Mosonik Sec – Chepkeigei pry – dam
- Mosonik centre – Kimaidemen - Motiret
- Kaplomboi AGC –dip-seroi P.I
- Simitit-lalwat-tendewet-ngeny
- Kaplomboi- Chebkirib –Gorgor
- Arap Chelel-Lakwat
- Ngonyek-Kapchumbe
- Aonet Market-Forest
- Junction Gorgor – Arap Nyolei
- Arap Cherubet Rd
- Arap Too – Church of God- Ngurwo
- Togomta-Arap Chelel
- Gorgor – Kapchumbe 1
- Gorgor – Kapchumbe 2
- Kap mota forest-seroi-
- Sugutek primary- moita primary
- Kapchebwongoch-proposed AGC church
- Lalwat-kiptonui posho mill-kapterere-kaplomboi centre
- Kaplomboi shopping centre- mungai- kibibo
- Kapchemibei shoping centre-forest
- Kaplelach jubilee feeder route
- Kipsimbol-kerongoro
- Dairy C –kalemasyaka feeder route
- Tabarit-chepchirik-kweleta road

- Kenegut –chemoroch-kap Stephen road
- Tabarit –chepnyunyut-gorofa road
- Kenegut-cheposnet –gelegele dip
- Gelegele-sertwet road
- Kalamashaka- dairy c road
- Kapchemibei- dispensary
- Kaptamuita- seroi-mosonik shop
- Kaplomboi agc-dip-seroi p.i
- Simitit-lalwet-tendwet-tendwet-ngeny
- Kaplomboi dip-john munai-mosop-gorgor
- Kapmoita forest-seroi
- Sugutek pry-moita primary
- Kapchebwongoch-proposed agc church
- Lalwat-kiptonui posho mill-kapterere –kaplomboi
- Kaplomboi center-mungai-kibibo
- Kaplomboi secondary-ghovel
- Kapchemibei shopping –forest
- Maina Rd- Transmara
- Chesambai Dam – Gorgor
- Arap Tirop – kapolesobei pri
- Arap Lasoi- Transmara
- Cherogoren-Maina Rd
- Saoset-Kapsiongo Pry-Kiramkeel canteen
- Mosoonik canteen-kipsingei dip-chepkeleliet pry schl
- Kipsingei Ngeny-Kap Philemon canteen
- SDA sign Board – Kagasik AGC
- Kipsingei Pry-Muratit-KeteroPI-Arap Yegen
- Chepwendot-Langat canteen
- Saoset-Arap Tigiret-Kapgisiet Surubeya
- Kap Karantee-Araap Milgo-Proposed Kamegunyet sec schl-Kipsingei Dip
- Kipsingei Market-Kipsingei Primary-Ketero Market

- Tuiyotich primary-Kapkosiet- Kapsongoi – Kap Philemon
- Soimosiek primary – Sebe sebe
- Ndanai Boys- Chepkalwal
- Ndanai –Kapmugeno –Celtel
- Tapkirop – Oldorokwo dip –Mariko
- Kapsiongo – Kagasik Girls
- Kiptenden –Kagasik Dip
- Ndanai – Chepkalwal
- Rotik-Kahawa
- Ndanai-Rotik-Chepkalwal-Burgei
- Ndanai C15-Kaplelach-Kipsimbol-Kamukunji (Koiyet)
- Ndanai-Kapsotet-Kapswechit
- Lakwat-Samoe-Dip
- Koik ab Maa- Jubilee Primary
-

RONGENA MANARET WARD.

Tembwo sub location

- Kimugul-Charirik-Kaptich-Ngamurian-samaga-Cheptebe-Kiptenden-Salanga
- Encroachment of roads
- Ngamurian-Kapkures Bridge

Kiptenden-Salanga bridge

Samaga-Kipajit Bridge

Kipngosos sub Location

Riontonyi-Kipisarwet road

Kokwon-Chemitan road

Burgei sub Location

- ✓ Impassable roads especially at Gaa Tuiyobei-bridges and culverts
- ✓ Upgrading of roads; borderline, chepkeigei, Gaa tuiyobei, Sisei(no 1)

Kapindee, Saruchat road- murraming

Kapchepisom kinyinyil road need culverts

Kapkwen disp- kipindee- Gaa tuiyobei –Etyet

Mabwaita sub Location

- ✓ Karap Kosgei - kapkirstet
- ✓ Lack of bridges connecting various places eg mabwaita-Kisabel, Chilgotwet-kamongogo and kibaraa-chebilat
- ✓ Road encroachment

Manaret Sub locations

- Main bridges connecting Chemagel-Kisasei

Chebilat sub location

- Bridges
- Culverts
- Encroachment of reserved roads
- Impassable roads

Tembwo sub location

Chepkebit-Kiptorbei road bridge

Tembwo market-Chebeiyon-AP line road

Burgei - Saruchat dispensary-Kipelsoi-Rongena road

Tembwo-Muruobei road

Kinyinyil to saruchat water pumb

Burgei sub Location

- ✓ Impassable roads especially at Gaa Tuiyobei-bridges and culverts
- ✓ Upgrading of roads; borderline, chepkeigei, Gaa tuiyobei, Sisei(no 1)

Kapindee, Saruchat road- murraming

Kapchepisom kinyinyil road need culverts

Kapkwen disp- kipindee- Gaa tuiyobei –Etyet

Burgei - Dip

- ✓ Upgrading of the security road from Borderline to sisei(no.1)

Mabwaita sub Location

- Construction of Kibaraa, Mabwaita-Kisabei Road
- Construction of bridges connecting various eg Mabwaita-kisabei, Chilgotwet-Kamanyogoi

Monire Sub location

Kimugul rd

Chebilat sub location

✓ Chebilat Kimugul/Itibo road
Kiplabotwa/zacharia – Mogoiywet primary
Kiptinga road
Kiptengena road
Samwel kibore road
Fanda – Kap joel Saina - Kapzcharia

BOMET CENTRAL SUB-COUNTY.

CHESOEN WARD.

Bridges

Cheptembe Bridges
Obot tetyo Bridges
Kamobiriri/kaptilolwo/cheptuiyet/Kiptenden/Mogindo bridge
Chemiriot bridge
Chemuriot –Maaset bridge
Tabet – Sagatet bridge
Quarry bridge
Kaptewit –Kipanjala box culvert
Manjililiet Box culvert
Morit
Chemuriot – Maaset
Chemamelet
Ainopkope
Kt14- Leldaet bridge

Roads

Chebilat – Manjililiet
Chesoan – Kimugul-Segutiet

Kipketti- Kipsonoi

Chepkulebik – Atebwa

Kaptetgot – Kimang’ora Rd

Rd to Kapkoros Dispensary

Rd to Pump house of health dispensary

Rd to PI 408 encroached

Kimargis – Kiptewit – Kibanjalal Rd

Chepkurbet – Sibaiyan – Rd/Bridge

Chepkorgong – Boito – Chesoen

Chemogui-Tuiyobei

Muguleita-Kipsonoi bridge

Setkobor Rd

Kiplelji – Kiplokyi Rd

K14-Morit Rd

K14-Leldaet-Kapsotin-Chepkosa River

Ng’omwet- Sipayan

MUTARAKWA WARD.

Kapsangaru sub-location

- Kinyose-chepkochun-changina road
- Changina –chelelach road
- Kinyose dam-chepkirib road
- Kipsiwon-chingondi road
- Kapewor- sachanwan road
- Sosiot-sachangwan road
- Kipsiwon-bunyerer
- Request to transfer the bridge (tabarmunai) to changina –Cheborian Bridge.

Tarakwa sub-location

- Birirbei-Dukamoja
- Likia-Tarakwa
- Ngocho pri- solyot

- Kamusa-chebulue pri
- Natasha-Oldabach
- Birirbei – Nyaga – Tarakwa
- Sahara – Tarakwa ward office

Leldaet Sub Location

Kipsiwon Bunyerere-moiyet
 Kipsiwon – chingondi Bridge
 Kiplugam-leldaet –kapkere kucho Rd
 Centrl – Lulusik
 Sach Angwan – kipsinon bridge
 Malaika – Chumoiyot
 Sang angwan –kagawet Bridge
 Bluegaim-kapkerekuho-four in way Rd
 Malaika –lulusik
 Sach angwan- kaposiriri
 Kap Andrea box Culvert at Chingondi
 Kipsiwon – Kapewor Rd

Kanusin Location

Signpost Njorwet – Njorwet Primary
 Kanusin Markwt –Kibergei-Leketetiet
 Sign post tarmac-Kanusin Girl Sec
 Leketetiet Kamesweon
 Chebeiyon pri- Chebeiyon- Oldabach Primary
 Kanusin Dip – Chebeiyon
 Tarmac – PI dam next to Kanusin Primary
 Leketetiet-Changina-Njorwet
 Ngocho – Kaposiriri
 Cheptuiyet – Tulwet(Mutarakwa) rd

NDARAWETTA WARD.

Kabusare sub location

- Muguleyat-kiptogoch road
- Kaptitolwa-mogindo bridge and road
- Masingorroro – Sonokwek – Kiptenden – Mondoiwet
- Sigowet – Kiptogoch – Anganget/Kipsomor

Ngainet sub location

- Salгаа-mondoiywet road
- Ngainet Berea- afya road

Teganda sub location

- KP100-Lalakin-Karap Maswai
- Butakiat – Mugango
- Sogoet – Mogoiwet (Bridge+Rd)
- Kapkoros-Kwenik-forest (cross cutting)
- Mogoiwet-Judea primary
- Sogoet – Tea Zone - Tagaruto
- Tagaruto-Karaplangat TBC
- Sogoet – Barekeyat
- Chemot – arap Chelal

Nyongores Sub Location

Kapkugerwet – Chongenwo

02 - iboongo Repair

Bondet – 02- Sirionik/Nyangores – Kibochii- 02

02 – Boongo – Tea Zone

Kenon – Kapkigorwet – Chongenwo/ kibochii

Bridges

- Kapkigorwet – Semon foot bridge
- Kipsomoro – Sergutiet box culvert
- Kipkoibon – Sebe box culvert
- Kapnariet – Sonokwek Box culvert
- Kapnariet – Mogoiwet Bridge

SILIBWET TOWNSHIP.

Kapsimotwo sub-location;

- ✓ arap chepkwony –kapkeneni
- ✓ tumoiyot-kapsimotwo through uswet
- ✓ tumoiyot-kapkoin through chemutwa
- ✓ kapsoiyo-bomet through cheboingong
- ✓ kapsimotwo-Chesorton - chepkisha road.
- ✓ Koma-chebungei

St.thomas-Tenwek day

Tenwek day-kaptilolwo-chebungei (Makaa road)

- ✓ Kapsoiyo-kipkebe

Kapsoiyo T.B.C-kabungut

Silibwet-Kp 83-upper Kipkebe

Kapsoyo road through Ngeno's

- ✓ Mogombet .

Spring to tenwek

Tenwek junction-silibwet library

- ✓ Kapsoiyo shop-Darajet
- ✓ Kapsoiyo-Koma village through leitich
- ✓ Chematich-Munandet
- ✓ Chebungunon/Ngomwet/Chepkulo River
- ✓ Silibwet-Tombiret-Aisaik.

Chepngaina sub-location.

- ✓ Pasiriat-kelyot primary school.
- ✓ Chepngaina[sach angwan]-Zebra
- ✓ Kenya women via Bomet Primary to Ririk Village.
- ✓ Bondet to Cheptembe Dam
- ✓ Koma to Kapsoiyo Road to Arap Langat
- ✓ A bridge to connect Kiswahili village and Njerian Village.
- ✓ Twiggs – Kelyot - Tenwek

Motigo Sub-Location,

- ✓ Kecheiyat- Njerian-Kiptilingit – Kapsebetet - Chemelet
- ✓ Kapngetuny – Aimamoi
- ✓ Kimagata- Quarry
- ✓ Artet- Chebamban
- ✓ Njerian- Kelyot bridge/Kiswahili Bridge
- ✓ Moburo- Kapsabet Dip
- ✓ Njerian to Moburo roads needs culverts.
- ✓ Junction to Kecheiyat are impassable.
- ✓ Silibwet – Kipkebe rd

Bridges

- ✓ Chebamban – Artet box culvert
- ✓ Chemangasi- Manyatta box culvert
- ✓ Kamaseka – Singorwet box culvert
- ✓ Manyatta- Chingondi bridge
- ✓ Tenwek – Kapsoyo bridge
- ✓ Koma – Kelonget bridge

SINGORWET WARD.

Tirgaga – water pumbs Rd

Tirgaga-Waterpump-Chebungunon village

Arap Seronei- Arap Mutai

Chebungunon Arap Mutai- Chematich
Cheptuiyet Kap Livingstone- Cheptuiyet Karap Tesot
Cheptuiyet – Mataima- Darajetu
Saoset-Somisbek
Somisbeek-kapsigowo Primary
Kapsigowo-Kapsamson
Kapsigowo Primary-Arap Raimoi
Kap William-Cattle Dip-Cheptuiyet
Kap William-Umoja
Kimosong Rd-KapGeorge
Aisaik Pri-Aisaik AGC
Kap Laboso-KapEliud
KapChirirman – Arap Yebei
KapChirima-Tombiret
Arap Misoi-Tombiret
Cheptuiyet pry-KapRere turo-Mogindo
Kapsigowo-Ainob Saitira
Kiptenden- Tea Buying Centre-Ainab Kenduiw (Kaminjeiwet)
Obot Tab Joan – Arap Tengecha
Tirgaga-Mugango
Cheptuiyet-Marinyin
Aisaik-Silibwet
Kaminjeiwet – Somisbeek
Mataima-Kaminjeiwet
Kaminjeiwet-Chemoiben
Somisbeek-Tilimyetu
Somisbeek-Roret
Mongichik –Kitoben
Ngetunyek River rd

Samaria Rd
Kitoben-Kiriswo-Ilyo Rd
Kibarbarta Rd
Borowet Rd
Kimugul-Ilyo-Mengichik Rd
Borowet - Semoi Rd
Kitoben – Berea Rd
Masese – Masese Sec
Simotwet – Ngetunyik
Semoi – Samaria Rd
Aonet – Kiptenden Rd
St. John-Buruuki-Chepkitach Bridge
Njerian Bridge
Emmaus-Samisbei
48 Tea Buying Centre- Kipkoi spring
Roret Primary-Kabungut Primary/MD
Cheborge-Simotwet-Chepkitech
Umoja Centre-Kipkoi spring
Njorwet-Kipkoi (Kap Morobet)
Cheptembee-Kabungut Primary
Umoja (Transformer)-Kipkoi springs

Establishment of Culverts/Bridges at Borowet Rd, Rd, Kebenet Rd; Kitoben _ Bukacha Rd, Masese-Kiromwok, Chelikui Rd, Aonet-Nyangores(Sukutek), Berowet – nyangores Rd, Kibarbarta-Kiromwok Bridge Rd, Balek/Boito, Kugertwet/Barak, Balek/Kabungut, Oltomonyik/Quarry, Kimugul footbridge

BOMET EAST SUB-COUNTY.

KEMBU WARD.

- ✓ All to be murramed, culverts and bridge
- ✓ Ororwet – kabaita – chepkositonik road
- ✓ Kagoech junction – berekeiwet school to Dip - Senetwet road

- ✓ Kertai - Boreywek
- ✓ Kaptebegwet – nyanyawet – sitoo road
- ✓ Cheptangulgei – kerocho road
- ✓ Kichegeko – isei
- ✓ Ararwet – kabaita – chepkositonik road
- ✓ Chepkitwal; chepkitwal school – kaminjewet – kinyose tinet – cheime to be completed
- ✓ Lelechonik ECD – kaporuso – tedwet – chepkirip road
- ✓ Kimugul-Cheimen-kondamet
- ✓ Chemengwa-Gakoech-Eworet
- ✓ Sitoo-Saoset centre
- ✓ Sitoo junction-Tach Asis-Chebisian
- ✓ Kipyosit – Kwasega
- ✓ Kipyosit – Mosoricho – Bonyoryot- Eworet – Kagoech
- ✓ Tegat – Sonoiya – Ise
- ✓ Ise – Murrany –Kaptebegwet – Nyanyawet
- ✓ Tiroto – Tangut – Iekimbo
- ✓ Corner Y -Ise
- ✓ Kembu Primary-Mogoma(Chesime)-Lebekwet
- ✓ Tangut-Kiplelchi-Lebekwet Road
- ✓ Kertai Kesebek-Boreiwek and bridge
- ✓ Merigi-Tiroto-Motongwet-Farmers Road
- ✓ Kongotik-Kiplelchi(Arap Chepkulgong)
- ✓ Kongotik-lebekwet-mogoma
- ✓ Mogoma-Kiplelchi
- ✓ Tinet-mogoma-Arap Ngelejei-sosur
- ✓ Kapkombuni-Chepkei-kinyosei
- ✓ Kembu AGC-Boreiwek

Bridges

- ✓ Kipsoen bridge
- ✓ Kipsirichoik bridge

CHEMANER WARD.

- Bridge at chemaluktany, chemalal, kongebebet
- Chemalal foot bridge
- Kongebebet foot bridge
- Chemaner visionary – bukenye
- Kapsigimbe school –moraba tea buying
- Chemaner market – matecha market
- Kapsigino catholic – tabaita tea buying
- Chemaluktany – matech market

- Kibunguru – chemaner school (feeder road)
- Chebolet- isei bridge
- Kimogoro sda – salat
- Monori – tendwet – kimogoro
- Tendwet – kapchemosi –isei
- Ndumbala foot bridge
- Kororik – cheptabirbin – matecha
- Stoo - lelkatet – mugei
- Forest – kaminjeiwet
- Stoo – mangoita – kenga – makisna – ksilbei
- Kimuchul – changchego primary
- Kimogoro – kimuchul
- Chepkogen – matecha
- Sigowet – kipkoligo
- Kuresiet – sogowet
- Kibiwot – murrany
- Kakimirai dispensary – chambori
- Emenwet – soget – sogowet
- Kipkoligo – kapsinendet
- Isei foot bridge (karap bosuben)
- Kibiwot – murrany foot bridge
- Kapcheromeit – chepkutbei nursery
- Kibiwot – Chemelet - Kiptures

Bridges

- Kimugul Bridge
- Ndubala bridge
- Mumetet footbridge
- Imenuet bridge

KIPRERES WARD

Roads, Public Works and Transport

- Olokyin – Mwokiot AGC- Ndabibi
- Mengit Deliverance Church – Kures-Toronik
- Kaptollowa-Chelelachbei- Korara

(NB: The listing is as per priority in implementation)

Existing Roads – Maintenance

- Simotwet – Sach angwan – Olokyin

- Lelaitich – ndabibi – to mulot be tarmacked
- Chelemei primary school – roronya – lelaitich – kiplobotwa – kelyot should be constructed and roads culverts
- The roads from cheptuyet, through kapuswa, kipreres shuld be constructed
- Kimase mulot – marramed
- Ngonyat kiplabotwa (dip kiplabotwa)
- Keliot kiplabotwa road
- Kejingo olbobo road
- Chebitet kiplabotwa road
- Kiptunoi kapchepinjor road
- Olbobo kamasura – lelejwet A.G.C road

Culverts (Box Culverts)

- Kimararsogek (Kiplesan)
- Kiptunoi
- Ndabibi

LONGISA WARD.

- Opening of koitab silibwet – cheboin market- mataringe
- Maintain chepkesui – mitimingi road- youth farmers- keronjo- kilios
- Chepkesem – Nderiat - Kesebekj
- Kibisorwet – mataringe road
- Kilios – kipketa – jeriman
- Chesoin school – silangsa – masare rosd
 - Farnmers – merigi road
 - Kipsorwet – cheboin – moburo road
 - Kilios – cherogoren – mitimingi road
 - Kiplasoi – river road widening
 - Emitiot – emitiot silanga – kapjoni
 - Lekimbo AGC – lekimbo dam- murguiwet
 - Lekimbo AGC – lekimbo dam – kipsoen
 - Araprotuk – obot chemitei kakimingin – silanga
 - Kapcherome – kongebebet=- kware
 - Kongebebet – hosanna – kapnyanyat – arap sowek – silanga – kipsoen bridge
 - Levimbo AGC – Elijah chepkwony – kapkones cheres/ chumbin tarmac
 - ✓ Silanga – tiritabmuito – kaplaboso should culvert
 - ✓ Kipereisit – sosur – kiptulwo
 - ✓ Longisa – kugunoi – sobunit
 - ✓ Kugunoi – chesitgei
 - ✓ Ndubai – kiptobit- olgoswet need murrage
 - ✓ ECD college – itibo – (new)
 - ✓ Kaberya – sosur – kambit

- ✓ Kamika – tiritabmoita spring – kipsoen (new)
- ✓ Arap kitala – kapbetwel - kipsoen

BRIDGES.

- ✓ Kimenuet Bridge
- ✓ Kipsoen BridgE

MERIGI WARD.

Chepkolon sub location

Moburo - Kilyos

Molem – Kaptebengwet

Miti mingi - Chepkolon

Kapsimbiri sub location

Koisiomo – Kipngecher – Kapsimbiri

Kapsimbiri bridge – Twiggs Hotel

Chepkitach – Sach angwan

Tamason – Raia – Kipsigilai –Kiptenden

Chepkochun rd

Menet sub location

Chepkositonik –Tumoiyot- Tendonok

Tumoiyot – Tamboyot – Kiwanja Ndege

Bondet –Saparet

Irwaga – Mindo

Tendonok – Chemorut Primary

Bondet – Kiptogoch - Kitagonda

Kiromwok sub location

Kiptemenio –Kibarbarta – Kaptembwo

Chepkositonik –Motoimet – Kiromwok

Merigi sub location

Chebisian Primary –Stoo

Banda –Matumboro pry

Canteen – Magenji – Kapjeldimen

Matarmat – Kamoyo

Matarmat- Jepkosiom

Molem – Kinawet- Oinop tibik

Bridges

Sugutek – Mononwet Bridge

Kiptenden – Raia Bridge

Chepkitach – Chepngaina Bridge

8.0 TRADE, INDUSTRY AND TOURISM

TRADE

Ongoing Projects

Project Name	Location	Objectives	Target	Description of activities (Key outputs)	Green Economy considerations	Cost (KSH)	Source of funding	Time frame	Implementing Agency
Market development	Wards	Promote growth and development of SMEs	6	Construction of Shoe shiner sheds	Waste management	2.4M	C.G.B	2018-2022	CGB
Revolving funds	Countywide	Promote growth and development of SMEs		Provision of affordable loans		3M	CGB	2018-2022	CGB
Domestic and international market development	Wards	Improve export market base		To train and link exporters to external markets through export promotion council		2M	C.G.B	2018-2022	CGB

New Project Proposals

Project Name	Location	Objectives	Target	Description of activities	Cost (KSH)	Source of funding	Time frame	Implementing Agency	Remarks
---------------------	-----------------	-------------------	---------------	----------------------------------	-------------------	--------------------------	-------------------	----------------------------	----------------

County Enterprise Fund	All Wards	To spur economic growth	1	Access to affordable loans by MSMEs	300M	CGB/GOK	2018-2022	TETI	Improve living standards
Market linkages	All wards	Vibrant and expanded MSMEs	1	Link SMEs and producer business groups to external markets	50M	CGB/GOK	2018-2022	TETI	Better prices for produce
Capacity building of traders	All wards	Vibrant MSMEs		Acquisition of skills on entrepreneurship and business management skills	30M	CGB/GOK	2018-2022	TETI	
Market stalls, at Kapset, Tumbalal, Kapkilaibei, Chebangang	Kimulot Ward	To promote conducive business environments and spur economic growth	4	Construction of market stalls	4M	CGB/GOK	2018-2022	TETI	
Boda boda shades at Kapkilaibei, Kapset market, Chebangang market	Kimulot Ward	To promote conducive business environments and spur economic growth	3	Construction of boda boda shades	0.9M	CGB/GOK	2018-2022	TETI	
Construction of shoe shiner sheds at Kapset, Kapkilaibei and Kolonge	Kimulot Ward	To promote conducive business environments and spur economic growth	3	Construction of shoe shiner sheds	0.9M	CGB/GOK	2018-2022	TETI	
Market stalls at Kaptebwet, Kenyakoro	Boito Ward	To promote conducive business environments and spur economic growth	2	Construction of market stalls	2M	CGB/GOK	2018-2022	TETI	
Boda Boda shades at Kaptebwet, Boito, Kenyakoro, Kaptien	Boito Ward	To promote conducive business environments and spur economic growth	4	Construction of Boda boda shades	1.2M	CGB/GOK	2018-2022	TETI	
Shoe shiner sheds at Boito	Boito Ward	To promote conducive business	2	Construction of shoe shiner sheds	0.6M	CGB/GOK	2018-2022	TETI	

and Kaptebengwet		environments and spur economic growth							
Market stalls at Sotit, Kipkoibet, Kiptenden (Kibira), Siomo, Embomos Centre, Chebugen, Satiel, Kobel, Kitale, Koroitik, Komirmir, Terek, Kimarwandi	Embomos ward.	To promote conducive business environments and spur economic growth	13	Construction of market stalls	13M	CGB/GOK	2018-2022	TETI	
Boda Boda sheds at Sotit, Kipkoibet, Kiptenden (Kibira), Siomo, Embomos Centre, Chebugen, Satiel, Kobel, Kitale, Koroitik, Komirmir, Terek, Kimarwandi	Embomos ward.	To promote conducive business environments and spur economic growth	13	Construction of Boda boda shades	3.9M	CGB/GOK	2018-2022	TETI	
Shoe shiner sheds at Kipkoibet, Kobel	Embomos ward.	To promote conducive business environments and spur economic growth	2	Construction of shoe shiner sheds	0.6M				
Market stalls at Emitiot, Chebaibai, Kaboisio	Chepcha bas Ward	To promote conducive business environments and spur economic growth	3	Construction and operationalization of stalls	3M	CGB/GOK	2018-2022	TETI	
Boda Boda sheds at Emitiot, Chebaibai, Kaboisio	Chepcha bas Ward	To promote conducive business environments and spur economic growth	3	Construction of bodaboda sheds	0.9M	CGB/GOK	2018-2022	TETI	
Shoe shiner sheds Emitiot, Chebaibai, Kaboisio	Chepcha bas Ward	To promote conducive business environments	3		0.9M	CGB/GOK	2018-2022	TETI	

		and spur economic growth							
Market stalls at Koiwa market	Mogogosiek Ward	To promote conducive business environments and spur economic growth	1	Construction of market stalls	1M	CGB/GOK	2018-2022	TETI	
Boda Boda shades at Mogogosiek, Kaptengecha, Koiwa , Ngererit, Chorwet	Mogogosiek Ward	To promote conducive business environments and spur economic growth	5	Construction of boda boda shades	1.5M	CGB/GOK	2018-2022	TETI	
Shoe shiner sheds at Mogogosiek, Kaptengecha, Koiwa	Mogogosiek Ward	To promote conducive business environments and spur economic growth	3	Construction of boda boda shades	0.9M	CGB/GOK	2018-2022	TETI	
Market stalls Sachora, Kapkesosio, Kibisarwet, Kapwen	Nyangores Ward	To promote conducive business environments and spur economic growth	4	Boda Boda and shoe shiner sheds	4M	CGB/GOK	2018-2022	TETI	
Boda Boda shades at Sachora, Kapkesosio, Kibisarwet, Kapwen	Nyangores Ward	To promote conducive business environments and spur economic growth	4	Construction of Market stalls	1.2M	CGB/GOK	2018-2022	TETI	
Shoe shiner sheds at Sachora, Kapkesosio, Kibisarwet, Kapwen	Nyangores Ward	To promote conducive business environments and spur economic growth	4		1.2M	CGB/GOK	2018-2022	TETI	
Market stalls at Makimeny, Olbutyo, Kizito, Chebanyiny , Kipereisit , Chepkore, Kap Joseah, and Mekenyu	Kongasis Ward	To promote conducive business environments and spur economic growth	8	Construction of market stalls	8M	CGB/GOK	2018-2022	TETI	

Boda Boda shades at Olbutyo, Chepkore, Kap Joseah and Makimeny	Kongasis Ward	To promote conducive business environments and spur economic growth	4	Construction of Boda boda shades	1.2M	CGB/GOK	2018-2022	TETI	
Shoe shiner sheds at Makimeny and Olbutyo	Kongasis Ward	To promote conducive business environments and spur economic growth	2	Construction of shoe shiner sheds	0.6M	CGB/GOK	2018-2022	TETI	
Market stalls at Kaboson	Chebunyo ward	To promote conducive business environments and spur economic growth	1	Construction of market stalls	1M	CGB/GOK	2018-2022	TETI	
Boda boda shades at Chebunyo, Kaboson, Labotiet, Cheboyo and Kamaget	Chebunyo ward	To promote conducive business environments and spur economic growth	5	Construction of boda boda shades	1.5M	CGB/GOK	2018-2022	TETI	
Shoe shiner sheds at Chebunyo, Kaboson	Chebunyo Ward	To promote conducive business environments and spur economic growth	2	Construction of shoe shiner sheds	0.6M	CGB/GOK	2018-2022	TETI	
Market stalls at Sigor, Tumoi, Kinyaga, Kobolwo, Kap London, Kap Sammy, Sugumerga	Sigor Ward	To promote conducive business environments and spur economic growth	7	Construction of market stalls	7M	CGB/GOK	2018-2022	TETI	
Boda boda at Sigor, Tumoi, Kinyaga, Kobolwo, Kap London, Kap Sammy, Sugumerga	Sigor Ward	To promote conducive business environments and spur economic growth	7	Construction of boda boda shades	2.1M	CGB/GOK	2018-2022	TETI	
Shoe shiner sheds at Sigor, Tumoi, Kinyaga, Kobolwo, Kap	Sigor Ward	To promote conducive business environments and spur	6	Construction of shoe shiner sheds	1.8M	CGB/GOK	2018-2022	TETI	

Sammy, Sugumerga		economic growth							
Market stalls at Siongiroi, Kipsuter, Chepwostuiyet, Kabisimba, Kapoleseroi	Siongiroi Ward	To promote conducive business environments and spur economic growth	5	Construction of market stalls to completion	5M	CGB/GOK	2018-2022	TETI	
Boda Boda shades at Siongiroi, Chepwostuiyet, Kipsuter, Bingwa, Chepkinoiyo, Kabisimba Kapoleseroi	Siongiroi Ward	To promote conducive business environments and spur economic growth	7	Construction of boda boda shades	2.1M	CGB/GOK	2018-2022	TETI	
Shoe shiner sheds at Siongiroi, Highland, Chepkinoiyo, Kipsuter, Chepwostuiyet, Kapoleseroi, chematany	Siongiroi Ward	To promote conducive business environments and spur economic growth	7	Construction of shoe shiner sheds	2.1M	CGB/GOK	2018-2022	TETI	
Market stalls at Yaganek, Soimet, Kaplong, Kapchepkoro	Chemage 1 Ward	To promote conducive business environments and spur economic growth	4	Construction of market stalls	1.2M	CGB/GOK	2018-2022	TETI	
Boda Boda Sheds at Yaganek, Soimet, Kaplong, Sotik, Kipajit road, Kuryot	Chemage 1 Ward	To promote conducive business environments and spur economic growth	6	Construction of boda boda shades	1.8M	CGB/GOK	2018-2022	TETI	
Shoe shiner sheds Soimet, Kaplong, Sotik, and Kap Joshua	Chemage 1 Ward	To promote conducive business environments and spur economic growth	4	Construction of shoe shiner sheds	1.2M	CGB/GOK	2018-2022	TETI	
Market stalls at Chebole, Kamureito and Kapkelei	Kipsonoi Ward	To promote conducive business environments and spur economic growth	3	Construction of market stalls	0.9M	CGB/GOK	2018-2022	TETI	

Boda boda shades at Chebole, Kamureito, Chebango, Sigorian, Kosigo, Kapkelei sachangwan, Bambanik makutano, Kirait junction, Kipsonoi Kap Hassan and Kapkures	Kipsonoi Ward	To promote conducive business environments and spur economic growth	13	Construction of Boda boda shades	3.9M	CGB/GOK	2018-2022	TETI	
Shoe shiner sheds at Chebole, Kamureito, Bambanik Kapkures, Sigorian and Kolongei	Kipsonoi Ward	To promote conducive business environments and spur economic growth	6	Construction of Shoe shiner sheds	1.8M	CGB/GOK	2018-2022	TETI	
Market stalls at Kapletundo, Kapcherany, Chebirbelek,	Kapletundo ward	To promote conducive business environments and spur economic growth	3	Construction of Market stalls	3M	CGB/GOK	2018-2022	TETI	
Boda Boda shades at Daraja sita, Kapingoken, Cheptangul gee, Kapletundo, Tembwet,, Chebirbelek, Kapcherany, Kimawit	Kapletundo ward	To promote conducive business environments and spur economic growth	8	Construction of boda boda shades	2.4M	CGB/GOK	2018-2022	TETI	
Shoe shiner sheds at Kapletundo, Kapcherany, Chebirbelek, Kamungei, Kapsauny Tembwet	Kapletundo ward	To promote conducive business environments and spur economic growth	6	Construction of shoe shiner sheds	1.8M	CGB/GOK	2018-2022	TETI	
Market stalls at Ndanai , Gorgor Junction, Gelegele, Kaplelach, Kamukunji	Ndanai Abosi Ward	To promote conducive business environments and spur economic growth	5	Construction of Market stalls	5M	CGB/GOK	2018-2022	TETI	

Bodaboda shades at Ndanai, Gorgor, Gelegele and Kaplelach	Ndanai Abosi Ward	To promote conducive business environments and spur economic growth	4	Construction of boda boda shades	1.2M	CGB/GOK	2018-2022	TETI	
Construction of shoe shiner sheds at Ndanai, Gorgor, Gelegele, Kapsosurwo/Kapchumbe and Kaplelach centres	Ndanai Abosi	To promote conducive business environments and spur economic growth	5	Construction of shoe shiner sheds	1.5M	CGB/GOK	2018-2022	TETI	
Market stalls at Tembwo and Chebilat	Rongena Manaret Ward	To promote conducive business environments and spur economic growth	2	Construction of Market stalls	2M	CGB/GOK	2018-2022	TETI	
Bodaboda shades at Tembwo, Ngariet sign post, Chinese arap Cheruiyot, Chebilat and Roadblock	Rongena Manaret Ward	To promote conducive business environments and spur economic growth	5	Construction of boda boda shades	1.5M	CGB/GOK	2018-2022	TETI	
Construction of shoe shiner sheds at Chebilat, Tembwo, Chinese and Ngariet	Rongena Manaret Ward	To promote conducive business environments and spur economic growth	4	Construction of shoe shiner sheds	1.2M	CGB/GOK	2018-2022	TETI	
Market stalls at Kanusin, Koiyet, Tarakwa, Sachangwan, Kapsangaru	Mutarak wa Ward	To promote conducive business environments and spur economic growth	5	Construction of market stalls at Tarakwa	5M	CGB/GOK	2018-2022	TETI	
Boda boda shades at Beriat, Kapmusa, Sachangwan, Solyot, Leketetyet, East Sotik,	Mutarak wa Ward	To promote conducive business environments and spur economic growth	6	Construction of boda boda shades	1.8M	CGB/GOK	2018-2022	TETI	
Shoe shiner sheds at Leketetiet,	Mutarak wa Ward	To promote conducive business	4	Construction of shoe shiner sheds	1.2M	CGB/GOK	2018-2022	TETI	

Beriat, Solyot and Kapmusa		environments and spur economic growth							
Bodaboda sheds construction at Kapsimotwa, Silibwet, Sachora, Bomet Town	Silibwet/ Township Ward	To promote conducive business environments and spur economic growth	4	Bodaboda shades construction at Sachora Marke	1.2M	CGB/GOK	2018-2022	TETI	
Market stalls at Silibwet Market, Kapsimotwa and Artet Centre	Silibwet/ Township Ward	To promote conducive business environments and spur economic growth	3	Market stalls shades construction	3M	CGB/GOK	2018-2022	TETI	
Boda Boda at Silibwet Market, Sachora, Kapsimotwa , Bomet townand Artet Centre		To promote conducive business environment	5		1.5M	CGB/GOK	2018-2022	TETI	
Shoe shiner sheds construction at Kecheiyat, Silibwet town, Kapsimotwa and Bomet Town	Silibwet/ Township Ward	To promote conducive business environments and spur economic growth	4	Shoe shiner sheds construction	1.2M	CGB/GOK	2018-2022	TETI	
Market stalls at Singorwet, Kabungut/Kipkoi, Tirgaga, Mugango, Kitoben	Singorwet ward.	To promote conducive business environments and spur economic growth	5	Construction of boda boda shades	5M	CGB/GOK	2018-2022	TETI	
Boda boda shades at Olmotonye, Singorwet, Balaek, Kipkoi, Aisaik, Tirgaga, Salaik, Mugango, Kweleta, Semoi, Masese, kitoben	Singorwet ward.	To promote conducive business environments and spur economic growth	12	Boda boda shades construction	3.6M	CGB/GOK	2018-2022	TETI	
Shoe shiner sheds at Singorwet, KP34 Balek,	Singorwet Ward	To promote conducive business environments	7	Construction of Shoe shiner sheds	2.1M	CGB/GOK	2018-2022	TETI	

Kipkoi, Mugango, Masese, Kitoben		and spur economic growth							
Market stalls at Kiplelji, Boito and Kamogoso	Chesoan Ward	To promote conducive business environments and spur economic growth	3	Construction of market stalls	3M	CGB/GOK	2018-2022	TETI	
Boda Boda shades at Kamogoso, Kiplelji, Kiplokyi, Arap Sigira, Sachangwan, chesoan	Chesoan Ward	To promote conducive business environments and spur economic growth	6	Construction of boda boda shades	1.8M	CGB/GOK	2018-2022	TETI	
Shoe shiner sheds at Kiplokyi, Kapkoros, Kamogoso, Chesoan, Boito, Kiplelji,	Chesoan Ward	To promote conducive business environments and spur economic growth	6	Construction of shoe shiner sheds	1.8M	CGB/GOK	2018-2022	TETI	
Market stalls at Bondet, Ngainet, Sigowet, Teganda	Ndarawetta Ward	To promote conducive business environments and spur economic growth	6	Construction of market stalls	6M	CGB/GOK	2018-2022	TETI	
Boda Boda shades at Bondet, Ngainet, Kariobangi, Kaptororo, Kipchoek, Kap Patrick, Teganda, Zero two, Sigowet	Ndarawetta Ward	To promote conducive business environments and spur economic growth	9	Construction of boda boda shades	2.7M	CGB/GOK	2018-2022	TETI	
Shoe shiner sheds at Bondet, Ngainet, Teganda, Kwendo, Kariobangi	Ndarawetta Ward	To promote conducive business environments and spur economic growth	5	Construction of shoe shiner sheds	1.5M	CGB/GOK	2018-2022	TETI	
Market stalls at Chemaner, Kimunchul, Stoo, Kiptures, Matecha	Chemaner Ward	To promote conducive business environments and spur	5	Market stalls construction	5M	CGB/GOK	2018-2022	TETI	

		economic growth							
Boda Boda shades at Chemaner, Kimunchul, Stoo, Kiptures, Matecha	Chemane r Ward	To promote conducive business environments and spur economic growth	5	Construction of the boda boda sheds	1.5M	CGB/GOK	2018-2022	TETI	
Shoe shiner sheds construction at Chemaner, Kimuchul, Sitoo, Kimugul and Matecha	Chemane r Ward	To promote conducive business environments and spur economic growth	5	Construction of shoe shiner sheds	1.5M	CGB/GOK	2018-2022	TETI	
Market stalls at Kiprerer, Olokyin, Kiplabotwa, Mulot, Migingo	Kiprerer Ward	To promote conducive business environments and spur economic growth	5	Market stalls be established	5M	CGB/GOK	2018-2022	TETI	
Boda Boda shades at Mulot(2), Olokyin Dispensary, Koita, Kiprerer, Migingo, Toronik, Mengit, Kichaki, Kibisoronik	Kiprerer Ward	To promote conducive business environments and spur economic growth	10	Construction of boda boda shades	3M	CGB/GOK	2018-2022	TETI	
Shoe shiner sheds construction at Mulot, Toronik, Kiprerer, Cheboror, Migingo, Kichaki	Kiprerer Ward	To promote conducive business environments and spur economic growth	6	Construction of shoe shiner sheds	1.8M	CGB/GOK	2018-2022	TETI	
Market stalls at Longisa, Kiptulwa, Keertai, Koibeyon, Kembu	Longisa Ward	To promote conducive business environments and spur economic growth	5	Construction of market stalls	5M	CGB/GOK	2018-2022	TETI	
Boda boda shades Longisa, Kiptulwa, Ongoswet, Kiptulwa, Koibeyon,	Longisa Ward	To promote conducive business environments and spur	7	Construction of boda boda shades	2.1M	CGB/GOK	2018-2022	TETI	

Kembu and Youth farmers		economic growth							
Shoe shiner sheds at Longisa, Kembu, Olgoswet, Taragonik, Kiptulwa Keertai and Youth farmers	Longisa ward	To promote conducive business environments and spur economic growth	7	Construction of shoe shiner sheds	2.1M	CGB/GOK	2018-2022	TETI	
Market stalls Merigi, Tendonok, Kiromwok, Chepkositonik Kapsimbiri,	Merigi Ward	To promote conducive business environments and spur economic growth	5	Construction of market stalls	1.5M	CGB/GOK	2018-2022	TETI	
Boda Boda shades at Merigi, Tendonok, Kapsimbiri, Chepkositonik	Merigi Ward	Promote favourable business environment	4	Construction of boda boda shades	1.2M	CGB/GOK	2018-2022	TETI	
Shoe shiner sheds Merigi, Tendonok, Kiromwok, Chepkositonik	Merigi Ward	Provide conducive working environment	4	Construction of shoe shiner sheds	1.2M	CGB/GOK	2018-2022	TETI	
Market stalls at Kembu, Tegat, Kipyosit and Menet	Kembu Ward	To promote conducive business environments and spur economic growth	4	Construction of market stalls	1.2M	CGB/GOK	2018-2022	TETI	
Boda boda shades Kembu, Tegat, Kipyosit, Menet, Kaparuso Banda, Lebekwet, Menet, Choronok	Kembu Ward	To promote conducive business environments and spur economic growth	9	Construction of boda boda shades	2.7M	CGB/GOK	2018-2022	TETI	
Shoe shiner sheds Kembu, Tegat, Kipyosit, Menet	Kembu Ward	To promote conducive business environments and spur economic growth	4	Construction of shoe shiner sheds	1.2M	CGB/GOK	2018-2022	TETI	

ENERGY SUB SECTOR

Ongoing Projects

Project Name/ Location	Location	Objectives	Target	Description of activities (Key outputs)	Green Economy consideratio ns	Cost (KSH)	Source of funding	Time frame	Impleme nting Agency
Power connection to 11 Jua Kali shades under construction	All wards (1per ward)	To spur economic development	11	Improved entrepreneurial environment	Use of clean energy	2M	CGB	2018	KPLC/ Energy Division
Power connection to Public facilities	County wide	To improve service delivery	85%	Electrical works and electricity connection	Planting of trees and flowers	2M	CGB	2018-2022	KPLC/ Energy Division
Installation of Floodlights	Selected market centres	Improve security Improve Business environment	30	Electrical works and electricity connection	Proposal for Solar powered floodlights	6M	CGB	2018-2022	KPLC/ Energy Division
Renewable Energy policy validation	County wide	Formulation of a policy	1	Improved investor confidence	Promotes use of RE resources	2M	CGB	2018	Energy Division, CUTS international

New Project Proposals

Project Name	Location	Objectives	Target	Description of activities (Key outputs)	Cost (KSH)	Source of funding	Time frame	Implemen ting Agency	Remark s
Iria Maina/Somorio Mini Hydro Power Plant	Boito Ward	Generate low cost energy	1	Completion of the project		CGB/GO K	2018- 2022	Iria Maina Cooperativ e Society/C	A new MOU has to be signed

								GB/GOK/ UNIDO	
Flood lights/Street lighting at Kapset and Kapkilaibei	Kimulot Ward	To spur economic development	2	Installation of floodlights/ street lighting	1M	CGB/CO K	2018- 2022	CGB/GOK	
Flood lights at Boito and Kaptebwet	Boito Ward	To spur economic development	2	Installation of floodlights and electricity connection	0.4M	CGB/CO K	2018- 2022	CGB/GOK	
Flood lights installation at Sotit, Kipkoibet, Kiptenden (Kibira), Siomo, Embomos Centre, Chebugen, Satiel, Kobel, Kitala, Koroitik, Komirmir, Terek, Kimarwandi	Embomos Ward	To spur economic development	13	Installation of floodlights and electricity connection	2.6M	CGB/CO K	2018- 2022	CGB/GOK	
Flood lights at Emitiot, Chebaibai, Kaboisio	Chepchaba Cs Ward	To spur economic development	3	Installation of floodlights and electricity connection	0.6M	CGB/CO K	2018- 2022	CGB/GOK	
Flood lights at Koiwa(2) market	Mogogosiek Ward	To spur economic development	1	Installation of floodlights and electricity connection	0.4M	CGB/CO K	2018- 2022	CGB/GOK	
Flood lights installation at Kibisarwet, Sachora, Kapkesosio, Kapkwen	Nyangores Ward	To spur economic development	4	Installation of floodlights and electricity connection	0.8M	CGB/CO K	2018- 2022	CGB/GOK	
Flood lights installation at Makimeny, Kizito, Olbutyo, Sitima, Kipereisit, Chebanyiny, Mekenyu, Chepkore	Kongasis Ward	To spur economic development	8	Installation of floodlights and electricity connection	1.6M	CGB/CO K	2018- 2022	CGB/GOK	
Street lights at Chebunyo and Kaboson	Chebunyo Ward	To spur economic development	2	Installation of floodlights and electricity connection	1.2M	CGB/CO K	2018- 2022	CGB/GOK	
Flood lights at Cheboyo, Labotiet, Kataret,	Chebunyo Ward	To spur economic development	5	Installation of floodlights and electricity connection	1M	CGB/CO K	2018- 2022	CGB/GOK	

Kamaget, Tilangok									
Flood lights at Tumoi, Kinyaga, Sugumerga, Kobolwo, Kap London, Kap Sammy	Sigor Ward	To spur economic development	6	Installation of floodlights and electricity connection	1.2M	CGB/CO K	2018-2022	CGB/GOK	
Floodlights at Chepwostuiyet, Kipsuter, Kwanyoret, Kabisimba, Highland, Kapoleseroi, Bingwa, Chemaetany	Siongiroi Ward	To spur economic development	8	Installation of floodlights and electricity connection	1.6M	CGB/CO K	2018-2022	CGB/GOK	
Flood lights at Sotik, Kaplong, Soimet, Kap Joshua	Chemagel Ward	To spur economic development	4	Installation of floodlights and electricity connection	0.8M	CGB/CO K	2018-2022	CGB/GOK	
Street lighting extension at Kaplong	Chemagel Ward	To spur economic development	1	Street lighting extension	0.6M	CGB/CO K	2018-2022	CGB/GOK	
Flood lights Installation at Kamureito(3), Chebole(3) Kapkures(2), Kapkelei(2), Bambanik(1), Kapkelei Sachangwan(2) , Sigorian Kosigo(1), Kipsonoi Kaphassan(1), Koita Factory(1), Lebekwet(1)	Kipsonoi Ward	To spur economic development	18	Installation of floodlights and electricity connection	3.6M	CGB/CO K	2018-2022	CGB/GOK	
Flood lights Installation at Kapletundo, Kapcherany, Chebirbelek, Kamungei, Kimawit,	Kapletundo Ward	To spur economic development	5	Installation of floodlights and electricity connection	1M	CGB/CO K	2018-2022	CGB/GOK	
Floodlights at Gorgor, Gelegele, Gorgor Junction, Rotik, Kipsingei	Ndanai Abosi Ward	To spur economic development		Installation of floodlights and electricity connection	1.2M	CGB/CO K	2018-2022	CGB/GOK	

Market and Kapsosurwo									
Flood lights at Tembwo, Ngariet and Chebilat	Rongena Manaret Ward	To spur economic development	3	Installation of floodlights and electricity connection	0.6M	CGB/CO K	2018-2022	CGB/GOK	
Flood lights Installation at Koiyet, Sachangwan, East Sotik, Blue Gum, Solyot, Kapsangaru, Kanusin, Leketetiet, Beriat and Changina	Mutarakwa Ward	To spur economic development	10	Installation of floodlights and electricity connection	2M	CGB/CO K	2018-2022	CGB/GOK	
Floodlights at Silibwet, Kapsimotwa, Kapsoyo, Sachora,	Silibwet Ward		4	Installation of floodlights and electricity connection	0.8M	CGB/CO K	2018-2022	CGB/GOK	
Flood lights installation at Kipkoi, Mugango, Kitoben, Masese and semoi	Singorwet Ward	To spur economic development	5	Installation of floodlights and electricity connection	1M	CGB/CO K	2018-2022	CGB/GOK	
Flood lights installation at Kapkoros, Chesoen, Kamogoso, Kiplelji and Boito	Chesoen Ward	To spur economic development	5	Installation of floodlights and electricity connection	1M	CGB/CO K	2018-2022	CGB/GOK	
Flood lights at Ngainet, Kariobangi, Kipchoek. Bondet, Teganda, Sigowet	Ndarawetta Ward	To spur economic development	6	Installation of floodlights and electricity connection	1.2M	CGB/CO K	2018-2022	CGB/GOK	
Flood lights at Matecha, Kimugul, Kapsakii, Duka Moja and Chebitet	Chemaner Ward	To spur economic development	5	Installation of floodlights and electricity connection	1M	CGB/CO K	2018-2022	CGB/GOK	
Flood lights installation at Kipreres, Kiplabotwa, Olokyin, Ndubai	Kipreres Ward	To spur economic development	12	Installation of floodlights and electricity connection	2.4M	CGB/CO K	2018-2022	CGB/GOK	

, Toronik, Mengit, Nyahururu Centre (Sach Angwan) Kap James, Olbobo, Elnino, Kaplelach Kiplabotwa									
Flood lights at Youth farmers , Koibeyon, Kiptulwa, Taronik, Kapkimolwa, Norera Junction, Kakimirai Keronjo , Masare , Kimugul and Keertai	Longisa ward	To spur economic development	11	Installation of floodlights and electricity connection	2M	CGB/CO K	2018-2022	CGB/GOK	
Flood lights at Merigi, Tendonok, Kiromwok, ChepkositoniKapsimbiri	Merigi Ward	To spur economic development	5	Installation of floodlights and electricity connection	1M	CGB/CO K	2018-2022	CGB/GOK	
Development of a wind mill at Tiroto	Merigi Ward	To spur economic development	1	Exploitation of Wind power potential at Tiroto	20M	CGB/CO K	2018-2022	CGB/GOK	
Flood lights at Kembu, Tegat, Kipyosit, Menet, Chemengwa, Kaporuso Banda, Choronok, Lebekwet, Mogoma and Tendwet	Kembu Ward	To spur economic development	11	Installation of floodlights and electricity connection	2.2M	CGB/CO K	2018-2022	CGB/GOK	

TOURISM SUB SECTOR

Ongoing Projects

Project Name	Location	Objectives	Target	Description of activities (Key outputs)	Green Economy considerations	Cost (KSH)	Source of funding	Time frame	Implementing Agency
Tourism Draft Policy	Countywide	To develop guidelines and standards	1	To be presented to County Assembly	Focus on sustainable tourism development	2M	CGB	2017-2018	TETI

New Project Proposals

Project Name	Location	Objectives	Target	Description of activities	Cost (KSH)	Source of funding	Time frame	Implementing Agency	Remarks
Mara Mara and Chepkembe water falls	Mau forest	Promote tourism	1	Development of Mara Mara and Chepkembe water falls tourism sites	10M	CGB	2017-2018	TETI	
Chepalungu Golf Club	Siongiroi /Kongais Ward	Promote tourism in the county	1	Development of tourism sites	10M	CGB and Partners	2018-2022	TETII	Discussions to be initiated with KFS, KWS, NLC
Animal conservancy	Ndanai Abosi ward/Ch ebunyo ward	Promote tourism in the county	1	Development of tourism sites	20M	CGB and partners	2018-2021	TETII	Discussions ongoing with KFS, KWS and Kericho club
Kipsegon Animal Sanctuary	Nyangores Ward	Promote tourism in the county	1	Development of tourism sites	10M	CGB and Partners	2018-2022	TETII	Discussions to be initiated withKWS
Soimet waterfall	Chemage l/ Kipsonoi	Promote tourism in the county	1	Development of tourism sites	2M	County Government of Bomet	2018-2022	TETII	
Abosi hill	Ndanai	Promote tourism in the county	1	Development of tourism sites	2M	County Government of Bomet	2018-2022	TETII	
An ecotourism center	Masese	Promote tourism in the county	1	Development of tourism sites	20M	County Government of Bomet	2018-2022	TETII	
Chepkim alias caves and Kaposirir	Mutarakwa	Promote tourism in the county	1	Development of tourism sites	5M	County Government of Bomet	2018-2022	TETII	

i water dam									
Iria Maina Muriyasi, Kiproisi caves and waterfall	Boito	Promote tourism in the county	1	Development of tourism sites	30M	County Government of Bomet	2018-2022	TETII	
Camp site at Kiptigoy waterfall	Kimulot	Promote tourism in the county	1	Development of tourism sites	10M	County Government of Bomet	2018-2022	TETII	
Mapping of tourism attractions and development of tourism circuit	County wide	Promote tourism in the county	1	Development of tourism sites	5M	County Government of Bomet	2018-2022	TETII	
Tourism Promotional Activities	County Wide	Promote tourism in the county	1	Tourism promotion events	50M	County Government of Bomet	2018-2022	TETII	
Nairotia Forest	Kembu Ward	Promote tourism in the county	1	Development of tourism sites	10M	County Government of Bomet	2018-2022	TETII	
Tuiyobei Confluence	Chebunyo Ward	Promote tourism in the county	1	Development of tourism sites	20M	County Government of Bomet	2018-2022	TETII	
Nyahururu waterfalls	Kipreres Ward	Promote tourism in the county	1	Development of tourism sites	20M	County Government of Bomet	2018-2022	TETII	
Mosonik Hills	Ndanai Abosi Ward	Promote tourism in the county	1	Development of tourism sites	5M	County Government of Bomet	2018-2022	TETII	
Kipchobos waterfalls	Kimulot Ward	Promote tourism in the county	1	Development of tourism sites	10M	County Government of Bomet	2018-2022	TETII	
Tikirer animal sanctuary	Embomos Ward	Promote tourism in the county	1	Development of tourism sites	20M	County Government of Bomet	2018-2022	TETII	
Koimeret cultural village	Kongasis Ward	Promote tourism in the county	1	Development of tourism sites	20M	County Government of Bomet	2018-2022	TETII	
Tourist Informati	Bomet town	Promote tourism in the county	1	Development of tourism sites	10M	County Government of Bomet	2018-2022	TETII	

on Centre									
Koibasaram caves	Koiwa Ward	Promote tourism in the county	1	Development of tourism sites	20M	County Government of Bomet	2018-2022	TETII	
Agro tourism Promotion	Konoin Sub County	Promote tourism in the county	1	Tea estates be harnessed s tourist potential sites	20M	County Government of Bomet	2018-2022	TETII	
Tourism sites at Kapsigila, Kapiangala, Kamukeno, Mogonjet-Chepchelgoi caves	Mogogosiek Ward	Promote tourism in the county	4	Development of tourism sites	15M	County Government of Bomet	2018-2022	TETII	
Caves at Koibasaram (Koiwa) Tourist resorts at Koiwa Hill	Koiwa Ward	Promote tourism in the county	1	Development of tourism sites	5M	County Government of Bomet	2018-2022	TETII	
Lelechwet and Sekeneni caves	Kapletundo Ward	Promote tourism in the county	1	Development of tourism sites	5M	County Government of Bomet	2018-2022	TETII	
Kipanjala tourist resort	Kapletundo Ward	Promote tourism in the county	1	Development of tourism sites	5M	County Government of Bomet	2018-2022	TETII	
Abosi Hills view point	Ndanaiabosi Ward	Promote tourism in the county	1	Development of tourism sites	5M	County Government of Bomet	2018-2022	TETII	
Kures Dam Tourist site	Rongena Manaret	Promote tourism in the county	1	Development of tourism sites	5M	County Government of Bomet	2018-2022	TETII	
Mutarakwa hill view point	Mutarakwa Ward	Promote tourism in the county	1	Development of tourism sites	5M	County Government of Bomet	2018-2022	TETII	
Tiroto view point	Merigi Ward	Promote tourism in the county	1	Development of tourism sites	5M	County Government of Bomet	2018-2022	TETII	

tourist site									
--------------	--	--	--	--	--	--	--	--	--

INDUSTRY SUB SECTOR

Ongoing Projects

Project Name/ Location	Location	Objectives	Target	Description of activities (Key outputs)	Green Economy considerations	Cost (KSH)	Source of funding	Time frame	Implementing Agency
Jua kali sheds	11 Wards	Spur economic growth	25	Construction and equipping of jua kali sheds	Waste management	20M	CGB	2017-2018	County Government of Bomet
Consultancy services for Jua kali development and cottage industries	Countywide	Develop standards and guidelines	1	Carry out baseline survey and develop a policy		18M	CGB	2013-2018	County Government of Bomet

New Project Proposals

Project Name	Location	Objectives	Target	Description of Activities Cost	Cost (Kshs.)	Source of funding	Timeframe	Implementing Agency / Department
Jua kali sheds at Kapset Market, Kapkilaibei,	Kimulot Ward	To spur economic development	3	Construction and equipping the Jua Kali sheds	6M	CGB	2018-2022	TETII

and Chebangang								
Jua Kali sheds construction at Kaptebengwet and Boito	BoitoWard	To spur economic development	2	Construction and equipping the Jua Kali sheds	4M	CGB	2018-2022	TETII
Jua Kali sheds at Kipkoibet, Sotit, satiet, Kobel, , Chebugen	Embomo s Ward	To spur economic development	5	Construction and equipping the Jua Kali sheds	10M	CGB	2018-2022	TETII
Jua kali sheds at Emitiot, Chebaibai and Kaboisio	Chepcha bas Ward	To spur economic development	3	Construction and equipping the Jua Kali sheds	6M	CGB	2018-2022	TETII
Jua kali sheds at Mogogosiek, Kaptengecha and Koiwa	Mogogos iek Ward	To spur economic development	3	Construction and equipping the Jua Kali sheds	6M	CGB	2018-2022	TETII
Jua Kali sheds at Kapkesosio, Kibisarwet, Kapkwen	Nyangor es Ward	To spur economic development	3	Construction and equipping the Jua Kali sheds	6M	CGB	2018-2022	TETII
Jua Kali sheds at Olbutyo, Makimeny and Kiriba	Kongasis Ward	To spur economic development	3	Construction and equipping the Jua Kali sheds	6M	CGB	2018-2022	TETII
Jua kali sheds at Chebunyo, Kaboson and Labotiet	Chebunyo Ward	To spur economic development	3	Construction and equipping the Jua Kali sheds	6M	CGB	2018-2022	TETII
Jua Kali sheds at Kinyaga, Kobolwo, Sigor Bondo (Chepkosa) and Kap Sammy	Sigor Ward	To spur economic development	5	Construction and equipping the Jua Kali sheds	10M	CGB	2018-2022	TETII
Jua Kali shed at Siongiroi, Chepwostuiy et, Kabisimba,	Siongiroi Ward	To spur economic development	3	Construction and equipping the Jua Kali sheds	6M	CGB	2018-2022	TETII

Jua Kali sheds at Yaganek, Soimet, Kaplong, Sotik	Chemage I Ward	To spur economic development	4	Construction and equipping the Jua Kali sheds	8M	CGB	2018-2022	TETII	
Jua Kali Sheds at Chebole, Kamureito, Kapkelei	Kipsonoi Ward	To spur economic development	3	Construction and equipping the Jua Kali sheds	6M	CGB	2018-2022	TETII	
Jua Kali shed at Kapletundo, Chebirbelek, Kamungei, Kapcherany	Kapletundo Ward	To spur economic development	4	Construction and equipping the Jua Kali sheds	8M	CGB	2018-2022	TETII	
Jua kali sheds at Ndanai, Gorgor, Gelegele, Kaplelach, Kamukunji	Ndanai Ward	To spur economic development	5	Construction and equipping the Jua Kali sheds	10M	CGB	2018-2022	TETII	
Jua Kali sheds at Chebilat, Tembwo, Ngariet	Rongena Manaret Ward	To spur economic development	3	Construction and equipping the Jua Kali sheds	6M	CGB	2018-2022	TETII	
Jua Kali sheds at Kanusin, Beriat, Solyot, Kapsangaru and Changina	Mutarak wa Ward	To spur economic development	5	Construction and equipping the Jua Kali sheds	10	CGB	2018-2022	TETII	
Jua kali sheds at Silibwet town, Kapsimotwa and Artet	Silibwet/ Townshipp Ward	To spur economic development	3	Construction and equipping the Jua Kali sheds	6M	CGB	2018-2022	TETII	
Jua kali sheds at Singorwet, Mugango, Kipkoi, Tirgaga, Kitoben, Masese	Singorwet Ward	To spur economic development	6	Construction and equipping the Jua Kali sheds	12M	CGB	2018-2022	TETII	
Construction of Jua Kali sheds at Kamogoso ,	Chesoen Ward	To spur economic development	3	Construction and equipping the Jua Kali sheds	6M	CGB	2018-2022	TETII	

Chesoan and Arap Sigira									
Jua Kali Sheds at Nganiet, Bondet, Teganda, Kwendo, Sigowet	Ndarawetta Ward	To spur economic development	5	Construction and equipping the Jua Kali sheds	10M	CGB	2018-2022	TETII	
Jua Kali sheds at Chemaner, Kimuchul, Sitoo, Kiptures and Matecha	Chemaner ward	To spur economic development	5	Construction and equipping the Jua Kali sheds	10M	CGB	2018-2022	TETII	
Jua Kali sheds at Mulot, Toronik, Kiprerer, Migingo, Olokyin	Kiprerer	To spur economic development	5	Construction and equipping the Jua Kali sheds	10M	CGB	2018-2022	TETII	
Construction of Jua Kali Sheds at Longisa, Youth Farmers, Kiptulwa, Taragonik, Keertai	Longisa Ward	To spur economic development	5	Construction and equipping the Jua Kali sheds	10M	CGB	2018-2022	TETII	
Construction of Jua Kali Sheds at Merigi, Tendonok, Kiromwok, Chepkositonik and Kapsimbiri	Merigi Ward	To spur economic development	5	Construction and equipping the Jua Kali sheds	10M	CGB	2018-2022	TETII	
Jua Kali sheds at Kembu, Tegat, Kipyosit, Menet and Lebekwet	Kembu Ward	To spur economic development	5	Construction and equipping the Jua Kali sheds	10M	CGB	2018-2022	TETII	

9.0 GENDER, CULTURE, YOUTH AND SPORTS

SECTOR NAME: GENDER, CULTURE, YOUTH AND SPORTS

SUB-SECTOR NAME: YOUTH & SPORTS

PROGRAMME NAME: YOUTH & SPORTS DEVELOPMENT

Table 1: On-going Projects

Projects Name/Location	Objectives	Target	Description of activities (Key outputs)	Green economy considerations	Cost (Ksh)	Source of funding	Timeframe	Implementing Agency
Construction of stadium Bomet HQ	Nurturing sports talents	1	-Completion & Equipping		250M	CGB	3 Years	CGB
Establish modern youth training centers (Tegat, Terek)	Nurturing sports talents	2	-Construction -Equipping - Fencing	NEMA Authorization will be sought. - Public participation will be undertaken	80M	CGB	5 years	CGB
Levelling and improvement of sports grounds (Chepngaina, Itembe, St Michael, Longisa, Mogogosiek, Chebirbelek)	Nurturing sports talents	6	-Levelling -Fencing	NEMA Authorization will be sought. - Public participation will be undertaken	21M	CGB	5years	CGB
Assistive devices	To enhance mobility of	PWDS to lead	Procurement of devices		10M	CGB Partners	5 years	CGB Partners

	Persons with disabilities (PWDS)	normal lives	Distribution of devices					
Tools of trade for PWDS	To empower PWDS in economic activities/gain	Ensure the PWDS participate effectively in economic activities	Procurement of tools of trade Distribution of tools of trade to PWDS		10M	CGB Partners	5Years	CGB Partners
Sports scholarship (All wards)	Nurturing sports talents	30 Sportsmen	-Sensitization -Selecting		1.5M	CGB	5 years	CGB
Athletics(All wards)	Nurturing sports talents	1500 Sportsmen	-Sensitization -Selecting		20M	CGB	5 years	CGB
Annual ballgames competitions and talent events(All wards)	Nurturing sports talents	150 teams	-Selecting teams -Supporting teams		55M	CGB	5 years	CGB
Training for coaches and referees	Nurturing sports talents	120 Coaches and Referees	-Training coaches, referees		5M	CGB	5 years	CGB
Revitalization of Youth programs(All wards)	Empowering youth	20,000 Youth	-Sensitization and awareness campaign -Trainings		65M	CGB	5 years	CGB

Establishment of youth empowerment facilities & equipment(All wards)	Empowering youth	2	-Equipping Youth empowerment centres -Purchase of Greenhouses, Car wash machines, Incubators, Beehives boxes, Reflectors		30M	CGB	5 years	CGB
Support for youth leadership and governance(All wards)	Empowering youth	750 Youth leaders	-Establish youth data base -Support on youth elections		15M		5 years	CGB

Table 2: New Project Proposal

Projects Name/Location	Objectives	Target	Description of activities (Key outputs)	Cost (Ksh)	Source of funding	Timeframe	Implementing Agency
2 Youth empowerment Centres (Siongiroi & Silibwet)	Equipping Youth with technological skills	2	- Purchase of Land -construction -equipping	12 M	CGB	5 years	CGB
Construction of Silibwet stadium, Sotik Club 181 Stadium	Nurturing sports talents	2	-Completion & Equipping	20M	CGB	5 Years	CGB
Procurement of a sports van and 25 motorbikes (All wards)	Improving mobility	26	-Procurement of a sports van and motorbikes	9M	CGB	2 yearrs	CGB

Youth revolving fund	Empowering Youth	1250	- Regulations/bylaws	70M	CGB	5 years	CGB
County Library- a. Bomet Town b. Sigor c. Sotik d. Longisa e. Chesoen f. Kapset/ Kaptebengwet	-Storage and easy access to information - Encourage reading culture - easy use and retrieval of information - promote progressive knowledge.	6	- Request forwarded to Lands Urban Planning Development - do survey and mapping of the site. - Draw structural plans - Tender for the project - stock the library with books and any other relevant materials	- NEMA Authorization will be sought. - Public participation will be undertaken - Indigenous trees will be planted around the site.	60 M	CGB/other donors	4years
Renovation of 4 Special needs institutions (SNIs) a. Kapkesosio special school b. Korara special school c. Kipngosos primary school d. Kiriba primary school	To attain Children friendly environment	4	Redesigning of pavements and walk paths Landscaping	Planting of flowers and indigenous trees	60M	CGB Partners	5 years
Construction of museuems Mogogosiek	-Preserve our Heritage. - To safeguard	6	Request made to Land and Urban Planning to allocate land.	NEMA Authorization will be sought.	60M	CGB Development partners	5years

Kipisarwet Kaplong Kimulot Bomet town Siongiroi	tangible and intangible cultural Heritage - set standard for county government cultural development		- Draw structural plans for the museum. - Tender for the construction- stock of the museum with artefacts	- Public participation will be undertaken - Indigenous trees will be planted around the site.			
Construction of cultural centres; Chepchas/Embomos /Kimulot Kapkimolwa Tuiyobeei Bomet Town Etia mungu Abosi Hills	Preserve our cultural heritage.	6	Request made to Land and Urban Planning to allocate land. - Draw structural plans for the cultural centres - Tender for the construction operationalization of cultural	NEMA Authorization will be sought. - Public participation will be undertaken - Indigenous trees will be planted around the site.	60M	CGB Development partners	5 years
Construction of a rehabilitation Centre: Kiprerer Tembwo	To offer psychosocial support to vulnerable groups	2	Construction and operationalization of the centre	Planting of indigenous trees	30M	CGB Partners	5 years

Establishment of a performing art centre and recording studio	To promote creative arts	6	<ul style="list-style-type: none"> - Surveying and mapping of the site. - Drawing structural plans - Tender for the project 		60 M	CGB/other donors	5 years
---	--------------------------	---	--	--	------	------------------	---------

Table 3: Stalled Projects

Projects Name/Location	Location	Description of activities	Reason for stalling
VIP Dias at Silibwet stadium and Siongiroi stadium	Silibwet and Siongiroi Ward	Full contract awarded - Pavilion at slab level.	The contractor not paid
Securing of Kipsegon Cultural Site	Kipsegon - Nyongores Ward	Request made and public participation undertaken	Dispute among the villagers on the boundaries of the site.

ANNEX II

COUNTY PROJECTS DATABANK

Sector Name: AGRICULTURE

Sub-sector Name: Livestock and Fisheries

Programme Name: LIVESTOCK, FISHERIES AND VETERINARY SERVICES

**LIST OF DIPS TO BE CONSTRUCTED/ RENOVATED/ SUPPLIED WITH
ACARICIDES**

Ward	Name of dip	Description
BOMET EAST SUBCOUNTY		
Longisa	sinonin	Existing dip to be supported in renovation and supply of acaricides
	Mataringe(mi timingi)	Existing dip to be supported in renovation and supply of acaricides
	tuiyobei	Existing dip to be supported in renovation and supply of acaricides
	itibo	Existing dip to be supported in renovation and supply of acaricides
	emitiot	Existing dip to be supported in renovation and supply of acaricides
	cheboin	Existing dip to be supported in renovation and supply of acaricides
	simwaga	Existing dip to be supported in renovation and supply of acaricides

	Kapcheluch	New dip to be constructed.
Kiprerer	ndubai	Existing dip to be supported in renovation and supply of acaricides
	motiret	Existing dip to be supported in renovation and supply of acaricides
	Kapliyo	Existing dip to be supported in renovation and supply of acaricides
	Olokyin	Existing dip to be supported in renovation and supply of acaricides
	Siwot	Existing dip to be supported in renovation and supply of acaricides
Chemamer	kisilbei	Existing dip to be supported in renovation and supply of acaricides
	sigowet	Existing dip to be supported in renovation and supply of acaricides
	kimogoro	Existing dip to be supported in renovation and supply of acaricides
	bukunye	Existing dip to be supported in renovation and supply of acaricides
Merigi	eworet	Existing dip to be supported in renovation and supply of acaricides
	koisomoi	Existing dip to be supported in renovation and supply of acaricides

	sugutek	Existing dip to be supported in renovation and supply of acaricides
	Chepkositoni k(Motumbo)	Existing dip to be supported in renovation and supply of acaricides
	Kapkisiego	New dip to be constructed
	Bukacha	New dip to be constructed
	Magenji	New dip to be constructed
	Tumoiyot	New dip to be constructed
	Matarma	New dip to be constructed
Kembu	kembu	Existing dip to be supported in renovation and supply of acaricides
	kosior	Existing dip to be supported in renovation and supply of acaricides
	kipsirichoik	Existing dip to be supported in renovation and supply of acaricides
	tegat	Existing dip to be supported in renovation and supply of acaricides
	Kongotik	Existing dip to be supported in renovation and supply of acaricides
CHEPALUNGU SUBCOUNTY		
Chebunyo	chebunyo	Existing dip to be supported in renovation and supply of acaricides

	chemisingut	Existing dip to be supported in renovation and supply of acaricides
	kelichek	Existing dip to be supported in renovation and supply of acaricides
	mogor	Existing dip to be supported in renovation and supply of acaricides
	siroryondo	Existing dip to be supported in renovation and supply of acaricides
	kiproroget	New dip under construction
	sogororbek	Existing dip to be supported in renovation and supply of acaricides
	Kibosek	Existing dip to be supported in renovation and supply of acaricides
	Tilagok	Existing dip to be supported in renovation and supply of acaricides
Kongasi s	Olbutyo	Existing dip to be supported in renovation and supply of acaricides
	singoiwek	Existing dip to be supported in renovation and supply of acaricides
	kimaya	Existing dip to be supported in renovation and supply of acaricides
	kapsayalel	Existing dip to be supported in renovation and supply of acaricides
	reberwet	Existing dip to be supported in renovation and supply of acaricides

	Kogotik	Existing dip to be supported in renovation and supply of acaricides
	Makitui	New dip to be constructed
	Ndamichonik	Existing dip to be supported in renovation and supply of acaricides
	Kabema	Existing dip to be supported in renovation and supply of acaricides
	Koimiret	Existing dip to be supported in renovation and supply of acaricides
	Kiboson	Existing dip to be supported in renovation and supply of acaricides
	Saramek	Existing dip to be supported in renovation and supply of acaricides
Sigor	cheptuiyet	Existing dip to be supported in renovation and supply of acaricides
	sigor	Existing dip to be supported in renovation and supply of acaricides
	kapsigirio	Existing dip to be supported in renovation and supply of acaricides
	tumoi	Existing dip to be supported in renovation and supply of acaricides
	Mismis	Existing dip to be supported in renovation and supply of acaricides
	Siwot	Existing dip to be supported in renovation and supply of acaricides

	lugumek	Existing dip to be supported in renovation and supply of acaricides
	kibosek	Existing dip to be supported in renovation and supply of acaricides
	Ainoptibik	Existing dip to be supported in renovation and supply of acaricides
	Lelaitich	Existing dip to be supported in renovation and supply of acaricides
	Lelechonik	Existing dip to be supported in renovation and supply of acaricides
	Kipkeigei	Existing dip to be supported in renovation and supply of acaricides
Siongiroi	Siongiroi	Existing dip to be supported in renovation and supply of acaricides
	Ngenenet	Existing dip to be supported in renovation and supply of acaricides
	Tilangok	Existing dip to be supported in renovation and supply of acaricides
	Kipsuter	Existing dip to be supported in renovation and supply of acaricides
	Kamaget	Existing dip to be supported in renovation and supply of acaricides
	Kapoleseroi	Existing dip to be supported in renovation and supply of acaricides

	Chepnyalilyet	Existing dip to be supported in renovation and supply of acaricides
	Chepwostuiyet	Existing dip to be supported in renovation and supply of acaricides
	Reberwet	Existing dip to be supported in renovation and supply of acaricides
Nyongores	Kipsegon	Existing dip to be supported in renovation and supply of acaricides
	Nyambuho	Existing dip to be supported in renovation and supply of acaricides
	Sagenya	Existing dip to be supported in renovation and supply of acaricides
	Kerundut	Existing dip to be supported in renovation and supply of acaricides
	Oldaladal	Existing dip to be supported in renovation and supply of acaricides
	Itembe	Existing dip to be supported in renovation and supply of acaricides
	Chebirir	Existing dip to be supported in renovation and supply of acaricides
	Kamaraga	Existing dip to be supported in renovation and supply of acaricides
SOTIK SUBCOUNTY		

Kapletundo	Kimolwet	Existing dip to be supported in renovation and supply of acaricides
	Kimawit	Existing dip to be supported in renovation and supply of acaricides
	Kapchirire	Existing dip to be supported in renovation and supply of acaricides
	Kapletundo	Existing dip to be supported in renovation and supply of acaricides
	Kapkesembe	Existing dip to be supported in renovation and supply of acaricides
Chemagel	Kaplong	Existing dip to be supported in renovation and supply of acaricides
	Kapcholyo	Existing dip to be supported in renovation and supply of acaricides
	Kipajit	Existing dip to be supported in renovation and supply of acaricides
	Kibaigong	Existing dip to be supported in renovation and supply of acaricides
	Chepkosiom	Existing dip to be supported in renovation and supply of acaricides
	Kimase	Existing dip to be supported in renovation and supply of acaricides
	Soymet	Existing dip to be supported in renovation and supply of acaricides

	Chebinyiny	Existing dip to be supported in renovation and supply of acaricides
Kipsonoi	Chororoita	Existing dip to be supported in renovation and supply of acaricides
	Kapsomoita	Existing dip to be supported in renovation and supply of acaricides
	Kiptulwa	Existing dip to be supported in renovation and supply of acaricides
	Cheboet	Existing dip to be supported in renovation and supply of acaricides
	Sise harambee	Existing dip to be supported in renovation and supply of acaricides
	Kapkures	Existing dip to be supported in renovation and supply of acaricides
	Kipkurion	Existing dip to be supported in renovation and supply of acaricides
	Kapangoror	New dip to be constructed
	Arap soi kamureito	New dip to be constructed
Rongena	Burgei	Existing dip to be supported in renovation and supply of acaricides
	kaitit A	Existing dip to be supported in renovation and supply of acaricides

	kaitit B	Existing dip to be supported in renovation and supply of acaricides
	kamonyogoi	Existing dip to be supported in renovation and supply of acaricides
	Kimugul	Existing dip to be supported in renovation and supply of acaricides
	Mabwaita	Existing dip to be supported in renovation and supply of acaricides
	Saruchat	Existing dip to be supported in renovation and supply of acaricides
	Simbi	Existing dip to be supported in renovation and supply of acaricides
	Ngamorian	Existing dip to be supported in renovation and supply of acaricides
Ndanai	Cheplelwa	Existing dip to be supported in renovation and supply of acaricides
	Kagasik	Existing dip to be supported in renovation and supply of acaricides
	Kipsimbol	Existing dip to be supported in renovation and supply of acaricides
	Kipsingei	Existing dip to be supported in renovation and supply of acaricides
	Mosonik	Existing dip to be supported in renovation and supply of acaricides

	Ndanai	Existing dip to be supported in renovation and supply of acaricides
	Gelegele	Existing dip to be supported in renovation and supply of acaricides
	Gorgor	Existing dip to be supported in renovation and supply of acaricides
	Kapchumbe	Existing dip to be supported in renovation and supply of acaricides
	Kenegut	Existing dip to be supported in renovation and supply of acaricides
	Chesambai	Existing dip to be supported in renovation and supply of acaricides
BOMET CENTRAL SUBCOUNTY		
Muthara kwa	Kanusin	Existing dip to be supported in renovation and supply of acaricides
	Birirbei	Existing dip to be supported in renovation and supply of acaricides
	Tarakwa	Existing dip to be supported in renovation and supply of acaricides
	Lulusik	Existing dip to be supported in renovation and supply of acaricides
	Kaptergegia t	Existing dip to be supported in renovation and supply of acaricides
	Njorwet	New dip to be constructed

	Ng'ochu	New dip to be constructed
Chesoer	Morit	Existing dip to be supported in renovation and supply of acaricides
	Tabet	Existing dip to be supported in renovation and supply of acaricides
	Boit	Existing dip to be supported in renovation and supply of acaricides
	Leldaet	Existing dip to be supported in renovation and supply of acaricides
	Kiptenden	Existing dip to be supported in renovation and supply of acaricides
	Kiplokji	Existing dip to be supported in renovation and supply of acaricides
	Chepkulebiik	Existing dip to be supported in renovation and supply of acaricides
	Chemogoi	New dip to be constructed
	Township	Chepngaina
Ororwet		Existing dip to be supported in renovation and supply of acaricides
Kyogong		Existing dip to be supported in renovation and supply of acaricides
Kapkwen		Existing dip to be supported in renovation and supply of acaricides
Chebirir		Existing dip to be supported in renovation and supply of acaricides
Singoret	Kitoben	Existing dip to be supported in renovation and supply of acaricides

	Koisomoi	Existing dip to be supported in renovation and supply of acaricides
	Ngomwet	Existing dip to be supported in renovation and supply of acaricides
	Kaminjeiwet	Existing dip to be supported in renovation and supply of acaricides
	Mugango	Existing dip to be supported in renovation and supply of acaricides
Ndaraweta	Ngainet	Existing dip to be supported in renovation and supply of acaricides
	Ndaraweta	Existing dip to be supported in renovation and supply of acaricides
	Chemot	Existing dip to be supported in renovation and supply of acaricides
	Tuiyobei	Existing dip to be supported in renovation and supply of acaricides
KONOIN SUBCOUNTY		
Embomos	Siomo	Existing dip to be supported in renovation and supply of acaricides
	Sotit	New dip to be constructed

SLAUGHTER HOUSES

BOMET COUNTY ABATTOIRS			
WARD	SLAUGHTER HOUSE/SLAB	SIZE IN	STATUS/RECOMMENDATION

		ACRE S	
CHEPALUNGU SUBCOUNTY			
Sigor	Sigor	0.1	Renovation
Siongiroi	Kipsuter		Renovation
	Siongiroi	0.3	Renovation
Kongasis	Makimeny	0.1	Construction of slaughter House
Chebunyo	Chebunyo	0.2	Renovation of slaughter House
	Kaboson	0.1	Construction of slaughter House
SOTIK SUBCOUNTY			
Rongena	Tembwo gantry	<1/2	Construction of slaughter House
Kipsonoi	Kapkelei slaughter slab	<0.2	Construction of slaughter House
Kapletundo	Kapletundo	1	Construction of slaughter House
	Kapcherany slaughterslab	0.2	Construction of slaughter House
Ndanai	Ndanai slaughter house	1	Construction of slaughter House
	Gorgor slaughter slab	<1	construction of slaughter House
BOMET EAST SUBCOUNTY			
Merigi	Merigi slaughterhouses	0.2	Renovation
	Tendonok slaughterslab	0.1	Construction of slaughter House
	Chepkositoik		Construction of slaughter House
	kiromwok slaughter slab	0.1	Construction of slaughter House

Kembu	Kembu slaughterslab	0.2	Purchase of land & construction
	Tegat slaughterslab	0.1	Construction of slaughter House
	Kipyosit slaughterslab	0.1	Construction of slaughter House
Chemaner	Chemaner slaughterslab	0.2	Relocation and construction
	Stoo/Kimuchul slaughterslab	0.1	Construction of slaughter House
Longisa	Longisa slaughterslab	0.1	Construction of slaughter House
	Youth Farmers		Purchase of land & construction
Kiprereres	Kiprereres slaughterslab	0.1	Construction of slaughter House
	Mulot slaughterhouse	0.25	Relocation and construction
BOMET CENTRAL SUBCOUNTY			
Township	Kapsimotwa		Renovation
	Mugango		construction of slaughter House
Chesoena	Kapkoros		Construction of slaughter House
	Boito		Construction of slaughter House
	Kiplelji		Construction of slaughter House
	Chemogoi		Construction of slaughter House
	Kamogoso		Construction of slaughter House
Mutharakwa	Kanusin		Construction of slaughter House
	Tarakwa		construction of slaughter House
Ndarawetta	Ngainet slaughte rhouse		Construction of slaughter House
	Chepkebe		Construction of slaughter house

Singorwet	Singorwet slaughter house		Purchase of land & construction
KONOIN SUBCOUNTY			
Mogogosiek	Mogogosiek	0.2	Renovation
	Koiwa slaughterhouse	0.1	Construction of slaughter House
Kimulot	Kapkilaibei	0.1	Relocation and construction
	Kapset slaughterslab	0.1	Construction of slaughter House
Boito	Kaptebwet	0.2	Renovation
	Boito slaughterslab	0.1	Relocation and construction
	Itare slaughterslab	0.1	Construction of slaughter House
	Kenyogoro slaughterslab	0.1	Construction of slaughter House
Embomos	sotit slaughterslab	0.1	Construction of slaughter House
	Siomo		Construction of slaughter House
	Kipkoibet slaughterslab	0.1	Purchase of land & construction of slaughter House
	Kiptenden slaughterslab	0.1	Construction of slaughter House
	Embomos slaughterslab	0.1	Construction of slaughter House

LIVESTOCK SALES YARDS TO BE CONSTRUCTED/ REPAIRED

WARD	SALES YARD	RECOMMENDATION
------	------------	----------------

CHEPALUNGU SUBCOUNTY		
Chebunyo	Chebunyo	Construction
Nyongores	Kapkwen	Construction
SOTIK SUBCOUNTY		
Kipsonoi	Kapkelei	Construction
BOMET EAST SUBCOUNTY		
Merigi	Sugutek	Construction
Kembu	Kembu	construction
Kipreres	Mulot	Construction
BOMET CENTRAL SUBCOUNTY		
Chesoan	Kapkoros	Construction
	Kiplelji	Construction
Mutharakwa	Kanusin	Construction
	Koiyet	construction
KONOIN SUBCOUNTY		
Mogogosiek	Koiwa	Construction

SECTOR-WATER IRRIGATION AND ENVIRONMENT

BOMET CENRAL SUBCOUNTY

S/No	CHESOEN	NDARAWETTA	MUTARAKWO	SILIBWET WARD	SINGORWET WARD
1	Chemisimkut	Chepkut	Kapolisiot	Chemangaisi	Samisbei
2	Kimenderet	Chura	Beriat/Tarakwo	Ngomwet	Simotwet
3	Aonet	Sogoet	Biribei	Kiptebe	Chepkitach
4	Sirian	Barit	Solyot	Tilimiet	Kapnyakutel
5	Chepkembu	Bondet	Kap Molel	Cheboingong	Balek
6	Kondamet	Mosiro	Bisiriat-Kapsapta	Chesungurut	Njerian
7	Chepkeikei	Tagaruto	Seet-Kapousot	Tarachet	Oinob set

8	Sigowet	Mogindo	Kiptunoi-Pr. Kirogu	Chepchirik	Cheluluku
9	Simotwet	Kaptilolwa	Kapchoroge plot 116	Kimuguru	Tirgaga/sukutek
10	Kutuny kwony	Kipsomor	Kapkebeito plot 120	Njerian	Kaptembwo
11	Sekawai	Kibochi/56C	Keben	Sosuriet	Chepkirib
12	Chemindei	Kiptangus	Kipsiwon-Chepkosiom	Kap Joseph Kosgei	Kipyator
13	Oinopset	Chepkusum	Kap Jackson	Mangaisi	Salaik
14	Kerua	Kimae-Kugon	Kap Ngureru	Taprator	Aonet
15	Cheptembe	Kipindarem	Bluegum-Kapmesis	Kipsiele	Aisaik
16	Chemaetany	Chepkochun	Kap Stephen	Nukiat	Sugutek
17	Kululut	Chepkut	Arap Maritim	Chebungei	Kapsombulwo
18	Chepitet	Baarit	Arap Maiywa-Kanusin	Ainob Chorwet	Chepkitach
19	Tapngerechi	Kaptororgo	Beriat-Tarakwa	Chebugon	Chepkirip
20	Chemachor	Kondamet-Sebe	Morning star Solyot	Sepet	Kap Joel
21	Lelach-Kaparkak	Kitogoch	Arap Bii Nyaga	Kelonget	Laalet
22	Chemwaga	Siroiniki	Solyot prayer centre	Kamasega	Chepkirir
23	Tangit	Tabaita ne baraa	Kapsimion	Arorwet	Latet
24	Tebeswet	Chepkitach	Lulusik-plot 161	Chemutwa	Tebeswet [Kiplelji]
25	Chebeya	Kimaekugon	Arap Koske Nyaga	Uswet	Brook
26	Tabet	Kapkores	Kap Jackson	Sugutanda	Simotwet arap Ketienya
27	Chebeiyen	Lalakin	Arap Cherogin Chebuluu	Chesengeny	Masese
28	Mogoiywet		Arap Mibei-Solyot	Kapkungu	Chepkitach arap Sigira
29	Cheboswek		Sukutek	Anganget	Arawet-Bornes
30	Chemachor		Stephen Koech Leldaet	Salaek	Kondamet Serem
31			Kiproroget	Mogombet	Kabartarus
32	Chelongony		Arap Mwei	Kecheiyat	Saptet
33	Chepkulbik		Kapkinya	Bobonoik	Kaminjeiwet
34	Kebenet		Kapsiwon		Kondamet
35	Salaik		Kap Kisiucher		
36	Burugu		Chepkisil		
37			Chesonoi		

38			Kapsigilai		
39	Somisbei		Kapkiby		
40	Njeria		Arap Sambai		
41			Cheroike		
42	Kapkawa [Birirbei]		Arap Cheramngoi		
43	Chekulebik		Chemususut		
44	Ainab Werik		Sugutek- Kapsangaru		
45	Kipkelmen		Chepkirip- Kapsangaru		
46	Chorwetab Kimoik		Arap Soi		
47	Chemutwa		Togomda-arap Mibei		
48	Chepchabai		Motiret		
49			Chemasaim		

<u>BOMET EAST SUBCOUNTY</u>					
S/No	CHEMANER	MERIGI	KIPRERES	LONGISA	KEMBU
1	Bukunye	Ainobset- Kapsimbiri	Togomta	Tendwet	Bonyoriyot
2	Cheptaburbur	Maset	Mogoiywet	Ndamichonik	marat
3	Cheimen	Ainob moi- Kiptogoch	Cheplakwet	Mogoiwet	Kaporuso
4	Chemelet	Kapkimaget	Mariango	Tirimui	Murwongoi
5	Birirbei	Chepkosiom matarmat	Simotwet	Kiptamuu	Kapkiyagong
6	Kisilbei	Tebeswet	Kimolwet	Olmotit	Chemengwa
7	Kinyoriri	Chemororoj- Tiroto	Soket	Cheptilbei	Koiwek
8	Seet	Kilyos	Siwot	Kongotik	Ondiek
9	Lelechwet	Kipngejer	Chepkutbei	Kugunoi	Chebosirkatet
10	Kimotokchimet	Saoset		Koibeyon	Motongwek
11	Kapkilele	Cheisu		Chepkirip	Kapbetinare
12	Kapsigirio	Chebisian		Olmotit	Lemeiwet
13	Kipsoen/mangoita	Chesebwo		Cherusoi	Kimelil
14	Sukutek	Belgut		Kiptulwa	Sonoiya

15	Injerian	Tendwet		Kiptangtangit	Simotwet
16	Chambori	Chebirbet		Sabunit	Chepkosiom
17	Chepkiribei	Kiptiget		Samituk	Aiob moi
18	Kaptorgei	Simotwet		Cheboin	Murguiwet
19	Sigowet	Tumik		Lekimbo	Bobonet
20	Kilagen	Tapkesir		Chepkesem	Menet
21	Isei	Nyasiat A		Choruetit	Chepkirip
22	Chebinyiny	Tuiyobei		Kiptenden	Chepinyiny
	Cheyman	Oinoptibik		Kapkilele	Karamwei
	Kisilbei	Sugutek		Sasur	Chepkutbei
	Chebilat	Mumetet		Kapkembur	Nyanyawet
		Magenji		Kimatege	
		Kapsimet		Chepkutbei	
		Oinobkoilat		Kiprichait	
		Chepkitindir		Tiritab muito	
		Kingecher		Kapkilele	
		Bondet-Oinobmoi			
		Kapsimbiri			
		Tirita			
		Rwandet			
		Chelelwa			
		Togomda			
		Cheplelwo			
		Kiptuiter			
		Chepkitach			
		Tebeswet			
		Chemeres			
		Chemaiywa			
		Nyasiat B			

CHEPALUNGU SUB COUNTY

S/No	NYANGORES WARD	SIONGIROI WARD	CHEBUNYO WARD	KONGASIS WARD	SIGOR
1	Seet		Kapkulumben		nyakijiwa
2	Chepkesui		Chepkubei		koita
3	Chepkirip (Kipsarwet)				patkawet
4	Kiprichait				misis
5	Nyambugo				lelechonik
6	Sosur (Chebois)				kapsabul

7	Chepchirik				cheptuiyet
8	Tulwetab Mosonik				Kapchesilim
9	Sagenya				Togomta (Mariso)
10	Kyogong'				Arap chumo
11	Kerundut				Arap Chebutich
12	Lelaitich				Kinyogi
					Kibangas
					Chelulu
					Chepkirip
					Ainob Mumek
					Kimichingit
					Arapmmasoi
					Cheptangalek
					Sugumerga
					Taborgoi
					Kaptilolwo
					Koiyet
					Kaptebengwo
					Sigor
					Kesegut
					Kapchesimba
					Kapkilelei
					Kosia
					Kabolwo
					lugumek
					mogoiwet
					kapsoniya
					Kipsirat

KONOIN SUB-COUNTY

S/No	BOITO WARD	EMBOMOS WARD	CHEPCHABAS WARD	KIMULOT WARD	MOGOGOSIEK WARD
1	Chemelmel	Kabande	Arap torongi	chemalal	Mogonjet spring
2	Kapsebet	Lobokwo	Kapchebusit	kipchobos	Chorwet
3	Chepaiyan	Chepkutungu	Kapcheres	sugutek	Cheptingting
4	Kapsir	Kochorgo	Karapmaywa	chepkitach	Kibiriat
5	Chepkutbei	Kitala	Society	cheloino	Morit
6	Kaptororgo	Sagatiet	Arap chesuke	leldaet	Chepkirip
7	Kapnyangek	Bosto	Kapboss	kibitgoi	Mengit

8	Busoreito	Komirir	Kapsura	Cheptirgei	Chepkitach
9	Ngenda lei	Morombo	Kapkisorop	Nyanyawet	Ainopset
10	Chakoror	Sinendoik	Kapetumen	Chepwongwo	Chepkutung
11	Janabe	Tabaita	Kipsurwo	Kaparon	
12	Kaptembwo	Chebugen	Chepchirik	Chepchirir	
13	Bwaterno	Kipreres Siomo	Mochobet	lebekwet	
14	Ilebet	Kimarwandi	Torongi	cheserta	
15	Oinob-ngenda	Kirimose	Kiptenbei	Chepisingo	
16	Itebet	Kipseonoi	Soet	mosimbobei	
17	Chebeiyen	Kipkoibet	Tapaita	Chemororoch	
18	Tabet	Kipsigirio	Chepkitach	Koprugunet	
19	Kimalit	Muramet		Tapterik	
20	Kapyaya	Alegesiot		Silanga	
21	Chongwo	Terek		Chogimet	
	Kipraisi	Chorwet		Cheroote	
		Sinendoik		Mongonjet	
		Kiptenden		Koromo	
				Kolonget	
				Kibomot	

SOTIK SUB-COUNTY

S/No	CHEMAGEL WARD	KAPLETUNDO WARD	KIPSONOI WARD	NDANAI/ABOSI WARD	RONGENA/MANAF WARD
1	Kapmaeba	Kondamet	Cheptebe	Tuyobei	Kures
2	kapkichuryo/yaganek	Kipujait	chepngatat	Takosam	Kerundut
3	Chagoror/kapchepkoro	Chakoror	kameme	sosuryet	Murnonbei
4	Kondamet/Chebongi	Sirkatet	chebole	moiywet	Chang ririk
5	Arap soi/Emityot	Kirenwo	komirmir	koibeyot	Burkei
6	Siriat/Kapchepkoro	Chebilbait	kapkures	kolonget	Sagaldit
7	Chepchabaiyet	Kipkoror	kipketii	ararwet	Chulchuyet
8	Kiptapsir	Naikuro	Kipsangsang	chemoroch	Simbi
9	Kalabuu	Kimawit	Koita	kiptobik	Tembwo
10	Kimase	Tilimiet	Chororoita	Gorgor	Kibatit

11	Kimugul	Simotwet	Kondamet	Kapkwen	Mogoiywet
12	Chepchirik	Rotinwek	Sugurusiek	Cheptembe	Tamuitatany
13	Chepkosyom	Chesilyot	Kipsonoi	Canaan	Kibelsoi
14	Keseswa	Togomin	Lebekwet	Kiptaboo	Kapokyek
15	Arap Tesot	Chebilat		Chepkalwal	
16	Kapmaero	Kapkoitim		Rotik	
17		Siroin		Kapnaiti	
18		Kapsasia		Kapchemiron	
19		Tabheet		Chepnynyut	
20		Chepkitach		Kiptenden	
21		Kiptapsir			
22		Sigowet/Korkot			
23		sebetet			
24		Munjaz			
25		chemutwa			
26		sekeneni			
27		kapkilabaa			
28		togomta			
29		lelechat			
30		kapsereri			

WATER AND IRRIGATION- WATER PANS

CHEPALUNGU SUB-COUNTY

S/No	NYANGORES WARD	SIONGIROI WARD	CHEBUNYO WARD	KONGASIS WARD	SIGOR WARD
1	Kagawet	Siongiroi forest	Kataret	koimiret	chemolul
2	Kabewor	Siongiroi	kapcheruse	saramek	chemalal
3	Kondamet	Bingwa	chemisimngut	chebanyin	marangetik
4	Kapigor	Kapmelolwon	sokorobek	kapsayal	arap mesmes
5	Nyambuho	chepnyaliet bingwa	kapmokiboyoi	nyatembe	mismis

6	Matigire	chepostuiyet kimugul	Kapkelumben	Chelisto	Kapsabul
7	Goitab Silibwet	Atebwo	kamotio	Kipkuror	Chemalal
8	Olesoi	kormana forest	chebukon	singoiwek	Marangetit
9	Chepkosa	kapaban	kapchebore	chepkiker	Sigor
10	Kamaranga	kapsinendet	Tiryot	cheborian	Lelaitich
11	Kaplele	kapolesero	Chebukon	kiptunoi	Lugumek
12	Kapkwen	kapisimba	chenit	mukenyi	Kapchebore
13	Emitiot	Simbeiwet	chepnyaliet	Kelengei	
14	Ngocho	Kiptenden	cheboyo	Kimaya	
15	Tabaa	kaboson	Kapsomber	Kaplulukwo	
16		Chesegem	Mogor	Kiriba	
17		Kimugul	Kipkelat	Stima	
18		Simotwet	Kipsirat	Kimananga	
19			Kelichek	saasita	
20			Kiproroget	Tolilet	
21			Kapkemut	Ainapkoi	
22			Kipturgut	Kapsirich	

BOMET EAST SUB-COUNTY

S/N o	KEMBU WARD	KIPRERES WARD	LONGISA WARD	MERIGI WARD	CHEMANE R
1	Chebinyin	Siwot	Chepkirip/Lekimbo		
2	Kaporuso	Cheboror	Cheboin		Matecha
3	Menet	Ndubai/Karapande	Kugunoi		Kapsikiryo
4	Mogoma	Motiret	Itibo		Sigowet

5	Sigagare	Usonik	Emityot		Kipkoligo
6	Kipsirichoi k	Kapmutwet	Chepkesem		Lelkatet
7	Nyanyawet	Kipreres	Kamaech		Kimuchul
8	Kibusuri	Kureres	Koibeyon		Chemelet
9	Kapling	Kapwuanga	Kakimirai		
10	Kap Joseph	Lelach/Karaplangat	Sabunit		
11		Karapmuguleya	Sosur		

SOTIK SUB COUNTY

S/No	CHEMAGEL WARD	KIPSONOI WARD	NDANAI/ABOSI WARD	KAPLETUNDO WARD	RONGENA/MANARET WARD
1	Kipchorian	Cheptebe	Ketero		Rongena
2	Kipajit	Chepngatat	kipsingei		Kimugul
3		Kameme	Ndanai		Kures
4		Kapkures	Chepkalwal		Kerundut
5		Komirmir	Takosam		Murnonbei
6		Chebole	Saruchat		Chang ririk
7		Sugurusiek	Emityot		Burkei
8		Kipsonoi	Sachangwan		Sagaldit
9		Kipketii	Cheptingting		Chulchuyet
10		Chororoita	Ngariet		
11		Kapsaaba	Kerundut		
12		Kiptulwo	Simbi		
13		Sumoni			

SOTIK SUB COUNTY

S/No	CHESOEN WARD	NDARAWETA WARD	MUTARAKWA WARD	SILIBWET TOWNSHIP WARD	SINGORWET WARD
1	Kululut	Chepkut	Kinyoze	Chepchirik	Singorwet silanga
2	Kipkalya	Chura	Ngocho	Kimuguru	Kipkoi/ngomwet
3	Chebeya	Sogoet	Chebitet	Njerian	Buruki/chepkitach
4	Tebeswet	Barit	Njorwet	Sosuriet	Simotwet
5	Chemachor	Bondet	Changina	Kap Joseph Kosgei	Tebeswet [Kiplelji]
6	Kondamet	Mosiro	Kanusin	Mangaisi	Kipyator

7	Chepkeikei	Tagaruto	Arap mwei	Taprator	Simotwet arap Ketienya
8	Sigowet	Mogindo	Biribei	Kipsiele	Masese
9	Simotwet	Kaptilolwa	Molinga	Nukiat	Chepkitach arap Sigira
10	Kutuny kwony	Kipsomor	Kapkawa	Chebungei	Arawet –Bornes
11	Sekawai	Kibochi/56C	Njorwet		Kondamet Serem
12	Chemindei	Kiptangus	Kapkinya		
13	Oinopset	Chepkusum	Chemususut		
14	Keruaia	Kimae-Kugon	Kap Kisiucher		
15	Cheptembe	Kipindarem	Chepkisil		
16	Chemaetany	Chepkochun	Chesonoi		
17	Aonet	Chepkut	Kapsigilai		
18	Chepitet	Baarit	Kapkibyoo		
19	Tapngerechi	Kaptororgo			
20	Sirian	Kondamet-Sebe	Arap Sambai		
21	Lelach-Kaparkak	Kitogoch	Cheroike		
22	Chemwaga	Siroiniki	Arap Cheramngoi		
23	Tangit	Tabaita ne baraa	Tarakwa		
24	Ngomwet	Chepkitach	Sugutek-Kapsangaru		
25	Chemisingut	Kimaekugon	Chepkirip-Kapsangaru		
26	Tabet	Kapkores	Arap Soi		
27	Chebeiyen	Lalakin	Togomda-arap Mibei		
28	Mogoiywet		Motiret		
29	Cheboswek				
30	Chemachor				
31	Ainop Silibwet				
32	Chelongony				
33	Chepkulbik				
34	Kebenet				
35	Salaik				
36	Burugu				
37	Kipkoi A				
38	Kipkoi B				
39	Somisbei				
40	Njeria				
41	Balek				
42	Kapkawa [Biribei]				
43	Chekulebik				
44	Ainab Werik				

45	Kipkelmen				
46	Chorwetab Kimoik				
47	Chemutwa				
48	Chepchabai				
49	Soliot				

SECTOR NAME: EDUCATION & VOCATIONAL TRAINING
SUB SECTOR: Early Childhood Development
PROGRAMME NAME: EARLY CHILDHOOD DEVELOPMENT AND EDUCATION
2018 ECDE CENTRES TO BE CONSTRUCTED(PHASE ONE) AND PHASE TWO

CHEPALUNGU SUB COUNTY				
SIGOR WARD	KONGASIS WARD	NYANGORES WARD	CHEBUNYO WARD	SIONGIROI WARD
Kisyet Primary	Cheserton Primary	Kesegut Primary	Kamogiboi Primary	Ngenenet Primary
Simotwet Primary	Nyatembe Primary	Kesabita Primary	Ngonyat - Kipkelat Primary	Atebwo Primary
BOMET EAST SUB COUNTY				
CHEMANER	LONGISA	KEMBU	MERIGI	KIPRERES
Matecha Primary	Kertai Primary	Kipkurion Primary	Mitimangi – Tebeswet Igor Primary	Kiplabotwa Primary
Kimunchul Primary- Tabaita ECD	Lekimbo Primary	Taachasis Primary	Kitagonda - Kitogoch Primary	Toronik Primary
SOTIK SUB COUNTY				
KIPSONOI	NDANAI/ABOSI	CHEMAGEL	KAPLETUNDO	RONGENA MANARET

Sugurusiek Primary	Kagasik Primary	Kapcholyo Primary	Kesogororet Primary	Chepkosigen Primary
Tabeituk Primary	Tabarit Primary	Kipajit Primary	Sebetet(Siroin) Primary	Kisabei Primary
BOMET CENTRAL SUB COUNTY				
NADARAWETA	CHESOEN	MUTARAKWA	SILIBWET TOWNSHIP	SINGORWET
Cheswerta B (Lalakin)	Chemogoi Primary	Nyaga Primary	Chepngaina Primary	Kalile Primary
Kipkoibon Primary	Kimenderit Primary	Changina Primary	Tumoiyot Primary	Roret Primary
KONON SUB COUNTY				
CHEPCHABAS	KIMULOT	BOITO	MOGOGOSIK	EMBOMOS
Chebaibai(Primary)	Chepchirik Primary	Kameturi Primary	Mutereriet Primary	Raimoi Primary
Kaboisio(Primary)	Chepkok Primary	Kipraisi Primary	N,K Chebelyon Primary	Chepkochun Primary

ECDE CENTRES TO BE CONSTRUCTED(PHASE TWO)- 2018

	ECD CENTRE	WARD
1	Lebekwet	Kimulot
2	04 Besiobei Cheputusto	Boito
3	Kiptunoi	Mogogosiek
4	Morombo	Embomos
5	Kaboisio	Chepchabas
6	Matatek	Ndarawetta
7	Motigo	S/Township
8	Sagatet	Chesoen
9	Olomotonyi	Singorwet
10	Kipsiwon	Mutarakwa

11	Lelechet	Kipreres
12	Longisa	Longisa
13	Kuresiet	Chemaner
14	Magenji	Merigi
15	Kembu	Kembu
16	Kenene	Kapletundo
17	Ngendab Nego	Kipsonoi
18	Chulchuliet	Rongena/Manaret
19	Kapsosurwo	Ndanai/Abosi
20	Kiptenden	Chemagel
21	Kimatisio (Saoset Ecd)	Nyangores
22	Kamosiro	Chebunyo
23	Gelengei	Kongasis
24	Lelechoni	Sigor
25	Kimugul	Siongiroi

CONSTRUCTION AND COMPLETION (ONGOING) OF NEW ECD CLASSES 2018-2019

CHEPALUNGU SUB COUNTY				
SIGOR WARD	KONGASIS WARD	NYANGORES WARD	CHEBUNYO WARD	SIONGIROI WARD
Lelaitich	Kaproron	Kapkesosio	Kamaget	Siongiroi
Chepkosa	Segemik	Kapkwen	Chenit	Kapoleseroi
Sugumerga	Mengwet	Kyogong	Kamongil	Chemagel
Cheptuiyonik	Makimeny	Cheptagum	Kipkelat	Chepwostuiyet
Kipgeigei	Chebanyiny	Kapsio	Kapkulumben	Bingwa
Tumoi	Kiboson	Mariango	Chepnyaliliet	Chepleliet

Sigor		Kilombero		Greenland
Kinyogi		Tuiyobei		
Terta		Chebiri		
Chebaraa		St. Michaels		
BOMET EAST SUB COUNTY				
CHEMANER	LONGISA	KEMBU	MERIGI	KIPRERES
Kaminjeiwet	Chepkirib	Kipyosit	Kapcheluch	Olboho
Kimuchul	Kapcheluch	Magitui	Chepkol.on	Kibisoronik
Chemaner	Chebochok	Murany	Merigi	Nyahururu
Kakimirai	Central	Tangut	Togomda	Chelemei
Kibiwot	Kesebek	Tegat	Kiromwok	Simotwet
Kapkatet	Masare	Kakoech	Chebisian	Kipreres
	Nderiat	Sonoiya	Chemorut	Kaptembwo
	Ongoswet	Sonogut	Motoimet	Muiyondo
	Kapkimolwa	Lelechonik ise	Kamoyo	
	Tarakonik		Motumbori	
	Nokirwet			
	Kilios			
	Norera			
	Saunet			
BOMET CENTRAL SUB COUNTY				
NDARAWETA	CHESOEN	MUTARAKWA	SILIBWET TOWNSHIP	SINGORWET
Mt. Sugutek	Maaset	Chingondi	Kapsimotwa	Cheptuiyet
Kibochi	Kiplelji	Kiptergeyat	Koma	Kiriswo
Baregeiyat	Kamogoso	Solyot	Chepkongony	Singorwet
Teganda	Kitaima	Chepeiyen	Silibwet	Kapsigowo
Ndaraweta	Segutiet	Chebitet	Moburo	Nyabongo
Mogindo	Chesoan	Lulusik	Manyatta	Semoi
			Kipyator	Kamasega
			Raiya	Olmotonyi
			Bomet township	
KONOIN SUB COUNTY				
CHEPCHABAS	KIMULOT	BOITO	MOGOGOSIK	EMBOMOS
Chebchabaas main	Sugutek b	Kapsir	Koiwa	Sotit
Kaboisyo	Kapsengere	Kaptembwo	Ketik somok	Kiptenden
Chebaibai	Chemalal	Kaptien	Kimori	Kugerwet

Chebaibai	Beekab arwet	Cheibei	Nyagesu	Kitala
Kaboisyo	Saptet	Kamogomon	Tabaita	Kimarwandi
Chepchabaas main	Kibitgoi	Chemelet	Cheptingting	Embomos
		Kirimose	chorwet	
		Kebumbur		
SOTIK SUB COUNTY				
KIPSONOI	NDANAI/ABOSI	CHEMAGEL	KAPLETUNDO	RONGENA MANARET
Korongo	Korongo	Kimase	Chesilyot	Kokwon
Kaptamuita	Kaptamuita	Kiptapsir	Keronjo	Burgei
Takitech	Takitech	Tumbelyon	Cheribo	Tonongoi
Rotik	Rotik	Yaganek	Chebirebelek	Saruchat
Chepkalwal	Chepkalwal	Kimoso	Sumeek	Mogoiywek
Sertwet	Sertwet	Kaplong girls	Lelechwet	Ngariet
Gorgor		Sotik	Kotabsawek	Ngamurian
Oldebesi		Kuryot		
Sigorian				
Chororoita				
Leldok				
Kapangoror				
Chebui				
Sumoni				
Chemogoi				

NEW PROJECT ECDE CENTRES : 2018-2022

Sub-county	Ward	Centres	Day Care Centres
Sotik	Chemagel	lebekwet	sotik day care(proposed)
		kapsimotwo	
		kaplong boys	
		chebongi	

		tumbelion	
		kibori	
		kapinderem	
		cheptagum	
		sulai	
		chepkosiom	
	Kipsonoi	kapkelei	Chemogoi
		kiricha	jerusalem
		saasita	koita
		Kapsigowo	chebaibai
		kapchetebe	lebekwet
		chepngatat	leldok
		motiret	ngendalel
		kamakitui	sachangwan
		kaburgeti	cheboryon
		sosik	kapsabaa
		kamenes	kipgositonik
		sosur	inyelywet
		tamure	kapcheboryon
		chesegegum	kapnyasimba
		chebango south	cheboet
		sugurusiek	kiptere
		Kapchepkosiom	Kiptulwa
		Muratit	Chororoita
		Chebole	
	Kapletundo	Kiproboniyit	Kesenge
		Kibomut	Chebilat
		Siroin	kimawit
		Chepkolon	Kaporuso kolu
		Munjazz	Cheribo
		Kimugul	tamongo
		Emitiot	Lelechwet
		Kapcherirei	Kamaronga
		Cheptangulgei	Kapkoros
		Kambira	Chemoigut
		Kiptenden	Kapletundo

		Chebugon	
		Kiptenden	
		Mabwaita	
		Monire	
		Mogoiwet	
		Chepkosigen	
		Cheserton	
		cheptigit	
		kipande	
		landi	
		Kipngosos special school	
Bomet central	Chesoan	Loswet	Chepkitwal
		Kapkoros market	Chemutwa
		Cheptembe	Manjililiet
		Kiptenden	boito
		kimenderit	lebekwet
		Koitama	Kaptembwa
		Sagatet	Koita
		Atebwaa	Katet
		Kimugul	Baraka
		Kibargak	
		Kiplelji	
	Mutarakwa	Njorwet	Koimugul
		Chebulu	Sachangwan
		Kapsangaru	Molinga
		Miuywek	chebeyan
		solyot	nyaga
		Kanusin	Saoset
		Oldabach	Chingondi
		Changina	Solyot central
		Leldaet	Tabook
		Chebitet	Tulwet
		Leketetiet	Lulusik
		Tarakwo	Kibergei
		Kiplugum	Kabosirir

		Kiptergekyan	Kimelet
		Kipsiwon lelaitich	
	Singorwet	masese	Kitoben
		semoi	chuiyat
		kapsigowo	
		kabungut	
		chepkurbet	
		nyabongo	
		mugango	
		samari	
		soswondo sinendet	
		balek b	
		salaik	
	Ndarawetta	Mogindo tachasis	Mondiwet
		Mosiro/musolokto	mogoiwet
		Ngainet	kaptoroko b
		Kapnariet	boongo
		mataket	nyongores
		butakia	kapkikerwet
		Maotma(mogindo)	berekeiywet
		Saoset(mogindo)	mogindo west
		ndaraweta	mogindo lebekwet
		Kiptogoch/angaget	
		Kaptilolwo	
		Kwendo	
	Silibwet township	motigo	kaptebengwo
		kecheiyat	Bomet day care(proposed)
		tenwek day	silibwet pry
		chebungei	bomet pry intergrated unit
		kipkebe	
		chebamban	
		bomet primary	

		manyata	
		Kapkeneni	
		cheswerta	
		Moburo	
Bomet east	Kembu	Kiplelji	Sonoiya
		Soma	Boroywek
		Saoset main	Berekeiwet
		Motosiet	Mogitui
		kongotik	Tendwet
		Kimugul	Singangare
		Kipkurion	Lebekwet
		Mosoricho	Lelechonik
		Chemengwa	Murany
		Kiromwok	Saoset
		Simotwet	Tegat intergrated unit
	Chemaner	Simotwet	
		Sertwet	
		Kerenga	
		Soget	
		ielkatet mugei	
		Enduba	
		Sanaga	
		Mangoita	
	Kipreres	kiplobotwo	
		mengit	
		cheboror	
		chebirir	

	Longisa	Kerundut	
		kimaech	
		samituk	
		kilos	
		kesicho	
		sosur	
		nokirwet	
		chepkirip	
		Cheboin	
		lekimbo	
		Keertai	
		Kapcheluch	
		nogirwet	
		tiritab moita	
		sobunit	
	Merigi	chebirbet	merigi town
		irwaga	kinamet
		kaplelach	kamoyo
		chemorut	kapkesiogo
		kibarbart	kiptenden
		kaptebwet	mbilisendi
		chepkitaj	bonyoriot
		chepkositonik	
Konoin	Kimulot	Nyanyawet	
		Kimugul	
		Mosoriot	
		Kabosun	
		kiptenden	

Chepalungu	Nyongores	Kirambei	Kitembur
		Kakawet	Sosur
		Kapkwen	Kilombero
		Chepnyalilet	Kimugul
		Kabisoge	Sugutek
		Tarkimoi	Kapkesosio
		Olesoi	Chebois
		Segetot	Chepnyalilet
		Itembe	Kimatisio
		Kaptembwo	
		Kaptombulyet	Kapkesosio intergrated unit
		Cheboingong	
		Motigere	
		Litiik	
		Masasabei	
		Kerundut	
		Kprichait	
		Chepkebit	
		Cheboriot	
			.
	Kongasis	Cheserton	Quarry
		Cheptigit	Makimeny
		Mogoywet(kabema)	Saramek
		Kaplulukwa	Mokoket
		Kiboson	Kapsaiyalel
		Kabema central	Mengwet
		Kiplombe	Brekiwet
		Saunet	Boloigoi
		Tabarmunai	Cheptinting
		Kiriba	Chelosto
		Kamorir	Kaptirinas
		Mombwo	Chesaror
		Saunet	Chelusto
		Chepkorgong	Chesorton
		Kesosio	chebanyiny

	Sigor	uswet	Kapchemoino
		kapterer	munyat
		chepkosa	Kipsirichet
		boreiwek	chebara
		chemengwa	oreiyet
		tolilet	cheptolyyot
		Koitab kalyet	Chebara intergrated unit
		Kisiet	
		tarakwet	
		terta	
		tumoi	
		lelechonik	
		Kamorit	
		cheptuonik	
	Siongiroi	Simbeiwet	bartegan
		Maua	Kiptenden
		Ngenenet	Chepleleit
		Koita	reberwet
		Chebitet	legetetiet
		greenland	masindoni
		torokwet	kaptwolo
		Chebulu	baraka
		Kabuson	chelelach
		Usonik	kiptenden
		Kamungei	st. Sophia kapchobkeny
		Kamundugi	atebwo
		kabisimba	Kimugul
		kiptage	bingwa
		kimananga	Kapkures
		umoja	tarakwet
		Koisimbei	Kiptage
	Chebunyo	kiproget	saoset
		kapcheruse	kikusong
		kipturgut	kamokiboi
		chenit	chebonjirai

		kipkelat	kamaget
		chepkirib	kapcheruse
		muganget	sugutek
		taita	kapngetuny
		cheboyo	chepnyaliliet
		kipsirat	

STALLED SECONDARY SCHOOLS

WARD	INSTITUTION	PROJECT NAME
BOITO	kabiangek sec	Classroom
BOITO	Simoti sec	Classrooms
BOITO	St. brigid girls	Classroom
CHEBUNYO	Kiproroget sec	Classroom
CHEMAGEL	Chebongi sec	Classroom

CHEMAGEL	Chebongi sec	Classroom
CHEMAGEL	kamirai sec	Classroom
CHEMAGEL	soimet sec	2 classroom
CHEMANER	Bukunye sec	Lab completion
CHEMANER	Bukunye sec	LAB
CHEMANER	Chemaner sec	Lab completion
CHEMANER	chemaner sec	lab
CHEMANER	sigowet sec	Classroom
CHESOEN	Taabet sec	Classroom
EMBOMOS	cheptalal girls	Dining
EMBOMOS	bosto day sec	Laboratory
EMBOMOS	k, salat sec	tuition block
EMBOMOS	Kebumbur sec	2 classroom
EMBOMOS	Kipkorir salat	Storey dining
EMBOMOS	kirimose sec	Dormitory
EMBOMOS	Kitala sec	Classroom
EMBOMOS	koroitik sec	Classroom
EMBOMOS	seanin sec	Classroom
EMBOMOS	Taboino sec	Classroom
KAPLETUNDO	Chebirbelek sec	Dorm
KAPLETUNDO	Cheptangulgei sec	2 classroom
KAPLETUNDO	Chesilyot girls	Classroom
KAPLETUNDO	kapkoitim sec	Classroom
KAPLETUNDO	Keronjo sec	2 classroom
KAPLETUNDO	Siroin sec	Classroom & admin
KAPLETUNDO	Togomin sec	Classroom
KEMBU	chepkitwal sec	admin block
KEMBU	Mogitui day	Classroom
KIMULOT	Chebangang sec	Classroom
KIMULOT	kapkilaibei sec	Laboratory
KIMULOT	mukenyi day	Classroom
KIMULOT	St.monica girls	Classroom
KIPRERES	Chelemei Girls	Classroom

KIPRERES	Chelemei Girls	classroom construction
KIPRERES	Siwot sec	Classroom
KIPRERES	Siwot sec	Classroom
KIPRERES	Siwot sec	Dormitory
KONGASIS	Kapema sec	Classroom
KONGASIS	Kiptunoi sec	Classroom
KONGASIS	Kiriba sec.	Classroom
KONGASIS	Mugenyi sec	2 classroom
LONGISA	Emitiot day	Classroom
LONGISA	Emitiot day	Classroom
LONGISA	Kapsimotwa sec	Classroom
LONGISA	Kapsinendet sec	Classroom
LONGISA	Kiplabotwa sec	Lab
LONGISA	Kiplabotwa sec	LAB
LONGISA	Lekimbo sec	Classroom
LONGISA	Longisa day	Classroom
LONGISA	st.Benedict kapkimolwa	lab construction
LONGISA	st.Benedict kapkimolwa	Classroom construction
MERIGI	Chepkolon sec	Classroom
MERIGI	Chepkolon sec	admin block
MOGOGOSIEK	chepkochun sec	Classroom
MOGOGOSIEK	Mogonjet sec	Library
MUTARAKWA	Solyot sec	Dorm
NDANAI	mosonik sec	Lab
NDANAI	rotik sec	Dom
NYONGORES	Kerundut sec	Classroom
RONGENA	Tembwo Girls	Classroom
SIGOR	Chebaraa sec	Classroom
SIGOR	Kaboson girls	Classroom
SIGOR	Mismara sec	Classroom
SIGOR	Sigor High School	School
SILIBWET	Manyatta sec	Toilets

SILIBWET	Njerian sec	Classroom
SINGORWET	Leldaet sec	Classroom
SINGORWET	Sibaiyan sec	Classroom
SINGORWET	Tirgaga Sec	Classroom
SIONGIROI	Masindoni sec	Lab
SIONGIROI	Moi girls Siongiroi	2 classes
SIONGIROI	Siongiroi day	Twin lab

ONGOING PROJECTS VTCs 2013 - 2018

Project Name	Ward	project description
kipllelji vtc	Chesoan	Workshop
sonokwek vtc	Ndaraweta	Classroom
Chemaner vtc	Chemaner	Workshop
Kapsabul vtc	Sigor	Workshop
kaptebengwet vtc	Boito	Classroom
kaptien vtc	Boito	Classroom
kimarwandi vtc	Embomos	Classroom
Siomo	Embomos	Workshop
burgei vtc	Rongena/Manaret	Workshop
kipajit vtc	Chemagel	Classroom
Kaboson vtc	Chebunyo	Workshop
chebilat vtc	Kapletundo	Workshops
kamungei vtc	Kipsonoi	Dorm
Komirmir vtc	Kipsonoi	Workshop

			VTC
kamabwai vtc	Kipsonoi	classroom construction	
Kapkemoi vtc	Nyongores	Workshop construction	

**CENTRES TO BE CONSTRUCTED (CLASSROOMS, WORKSHOP) AND EQUIPED:
2018-2022**

Bomet Central	
Mutarakwa	Solyot
Singorwet	Mugango
Chesoan	Kiplelji
Silibwet	Emkwen
Ndarawetta	Sonokwek
Chepalungu	
Siongiroi	Bingwa
Chebunyo	Kaboson
Sigor	Kapsabul
Nyongores	Kabisoge
Nyongores	Kapkemoi
Chebunyo	Roborwo
Chebunyo	Kamaget
Kongasis	Mengwet
Konoin	
Boito	Kaptien
Boito	Boito
Boito	Kapsir
Boito	Kaptebengwet
Embomos	Kimarwandi
Embomos	Siomo
Kimulot	Chebangang
Mogogosiek	Seanin/Chebunye
Sotik	

Chamagel	Kaplong
Kipsonoi	Kipajit
Kapletundo	Chebilat
Ndani/Abosi	Ndanai
Kipsonoi	Kamungei
Rongena/Manaret	Burgesi
Kipsonoi	Komirmir
Rongena / Manaret	Manaret
Bomet East	
Merigi	Bukacha
Chemaner	Chemaner
Kipreres	Siwot
Longisa	Kapkimolwa
Kembu	Tegat

Proposed Vocational Training Centres (2018-2022)

Sub County	Ward	Centre Name	Remarks
Sotik	Chemagel	-	
	Kipsonoi	-	
	Kapletundo	Siroin	New Vtc
		Chebirbelek	New Vtc
	Ndanai	-	
	Rongena		
		Saruchat	New Vtc
Konoin	Kimulot		

		Chemalal	New Centre
		Kapsinendet	New Centre
		Kapset	New Centre
		Kiptui	New Centre
		Kimulot	New Centre
	Chepchas Ward	Changana	New Centre
		Chepchas Zone	New Centre
	Boito	Kapsir	Purchase Land For Expansion
	Embomos	Taboino	New Centre
		Kimaech	New Centre
		Kiptenden Tabain	New Centre
		Bosto	New Centre
		Koroitik	New Centre
		Kabomoi	New Centre
	Mogogosiek	Kimori	New Centre
		Ngererit	New Centre
		Mogogosiek	New Centre
Chepalungu	Nyongores Ward		
		Masasabei	New Centre
		Kimenderit	New Centre
		Kapkesosio	New Centre
	Kongasis	Makimeny	New Centre
		Kimiret	New Centre
		Chebanying	New Centre
	Sigor	Sigor	New Centre
	Siongiroi	Kipsuter	New Centre
		Siongiroi	New Centre
		Reberwet	New Centre

	Chebunyo	Labotiet	New Centre
		Chebunyo	New Centre
Bomet Central	Chesoan	Chesoan	New Centre
		Kiplokyi	New Centre
		Segutiet	New Centre
	Mutarakwa	Tarakwa	New Centre
	Ndarawetta	Mogindo	New Centre
	Silibwet	Kapsoiyo	New Centre
		Koma	New Centre
		Silibwet	New Centre
		Chematch	New Centre
Bomet East	Kembu		
	Chemaner		
	Kiprerer	Cheboror	New Centre
		Kiplabotwa	New Centre
		Mengit - Olokyin Area	New Centre
	Longisa	Kiptobit	New Centre
		Cheboin	New Centre

ROADS, PUBLIC WORKS AND TRANSPORT

ANNEX II

KONOIN SUB COUNTY

<p><u>KIMULOT WARD</u></p> <ul style="list-style-type: none">➤ KT14 - Cheloino-Serombe primary school Rd➤ Chemalal dispensary – Chemogok estate Rd➤ Chebukto – Kipchobos Rd➤ Kapset centre –sangwa-kibitgoi-maseb Rd➤ Kapset-kibitgoi Rd➤ Chepchirik –chemosoren Rd➤ Kimosochbun-cheptinge Rd➤ Chebangang primary-kapsengere primary through kapmatayo➤ Chebangang bridge/Judea-nyoiken➤ Chebang market –kolongei➤ Kt 29/Bemiat- kipsomor(arap Langat) <p>Bridges</p> <ul style="list-style-type: none">➤ Kapset-kibtigoi Rd➤ Sangwa-kaptien Rd	<p><u>CHEBCHABAS WARD</u></p> <ul style="list-style-type: none">p) Emitiot – Kaura Rdq) Barchok –Kopros – Kaura Rdr) Chepchabas AIC church – Kaura – Chepnondin – Araap Cherop Rds) Kuruma - Chepchabas Rdt) Koruma- Beria – Kipsigis Highland gateu) Araap Soi Kimete – Koroma mainbridge – Kipsigis highlandv) Chebaibai Village – Kabos Rdw) Kap Julious – Kap Chebusit – Karap Kerinyet Rd <p>Bridges</p> <ul style="list-style-type: none">➤ Nguruma – Chepchabas bridge➤ Koroma- Kimulot Bridge
<p><u>BOITO WARD</u></p> <ul style="list-style-type: none">➤ Kenyagoro – Kosovo- Kapkolosit Rd➤ Kapsebetet – Kapchepkole- Chemelet rd➤ Kapsir- Kipraisi Rd➤ Kenyogoro – Somorio Rd➤ Kiboro- Kipraisi Rd➤ Chemelet – Kapkoros Rd➤ Simotwet- Chemelet –Kipchabai- Itibet kipraisi➤ Boito Market – Kaptembwo Rd <p>Bridges</p> <ul style="list-style-type: none">➤ Muriasi bridge Improvement of Iwere footbridge➤ Kapkogosit – Kombero Fotbridge	<p><u>EMBOMOS WARD</u></p> <ul style="list-style-type: none">62. Tilolwon – Koitalel – Kiptobon Rd63. Taboino- Samba- Kitala Rd64. Kitala-oge – Kipsinchiri – Ndalelai rd65. Oge – Soi rd66. Kipsinchiri-Kitala through Soi Rd67. Kipturtuti- TBC centre 49 Rd68. Etwe-Kiprono Koskei-TBC Rd69. Chepkorma-Makawet Rd70. Sargoi-ACC residence-Toboino – Kimugul rd71. Kipseonoi-Kitala road through Tea Zone Rd72. Cheptingting – Chumo- Kimarwandi rd73. Hospital- Mtro TBC- Etwe Rd74. Ndalelai-Chamdany-Etwe Dip Rd

	<p>Bridges</p> <ul style="list-style-type: none"> ➤ Kitala-Kimarwandi box culvert ➤ Cheboogoya ➤ Nyangome Bridge connecting Bomet centre ➤ Terek Bridge
--	--

MOGOGOSIEK WARD

- Kamurkuiwet – Kibirir Rd
- Kamugeno Tbc – Kibirir Rd
- Koiwa Hopsital 0- Kapken Tea Buying entre- Kpaken Primary – Kapsaptet- Kaporok TBC – To Chenacho TBC- Koiwa – Chenacho- Sitokik/Simoti
- Koiwa – Chesweta-Koiwa High – Serkong (Saptet
- Kibirir-Mosonik
- Saseta – Chongenwo
- Chongenwo- chepkerio
- Lebekwet – Arap Soi – Sagem
- Chepsuge – kaprasto- Tebeswet rd
- Mogonjet – Kap Kinara opening

Bridges

- Cheptitingting – Kapmokomon
- Kapken-Chenacho bridge
-

CHEPALUNGU SUB-COUNTY.

<p><u>NYONGORES WARD</u></p> <ul style="list-style-type: none"> ➤ Chebirir AGC – chemnyokosinik- chebirir primary school-Bomet university. ➤ Lelejwet primary school- itembe market ➤ Kizito – kiboit dam- chebitet road 	<p><u>KONGASIS WARD</u></p> <ul style="list-style-type: none"> ➤ Kerotiet –chesorton –Dip (Ndamichonik) ➤ Kap Daniel –Gelengei Dam ➤ Kapsirich- nyatembe –borekeywet- kibereysit- chesasur ➤ Kiplombe – PAG – chepkiker ➤ Kiptunoi – kibereysit. ➤ Saunet – kapsayalel
--	---

<ul style="list-style-type: none"> ➤ Chebirir – Chepyogoson – Kapisoge ➤ Kimolwet – Letaitich dip – Kelyot ➤ Masasabei- sugumerga dispensary ➤ Chepnyaliliet – chepkutu – kerundut ➤ Kapkesosio catholic – chepkebit nursery school. ➤ Tebeswet short cut road ➤ Tankit- chebois road ➤ Kondamet –chebois road ➤ Selele –kimugul ECDE. <p>Bridges</p> <ul style="list-style-type: none"> • Bridge connecting kimenderit – kesegut • Kaptombuliet bridge 	<ul style="list-style-type: none"> ➤ Sitonik –koita road ➤ Uswet – cheborian-mokoket- koita-singoiwek road ➤ Kapchosia- Dip road ➤ Kap naen- kimaya forest – kamori dispensary- Chebanyiny secondary school ➤ Chepkorgong – chebanyiny mombwo-kimaya- cheptigit ➤ Cheborian- makimeny market-taparmunai- zakayo cheramgoi junction- three ways junction ➤ Kesosiosighn post – kiboson dispensary ➤ Soket – nyatembe – berekeiywet feeder road ➤ F.S.A – polytechnic- St Joseph kapsirich ➤ Kaproron – kabuson <p>Bridges</p> <p>Kongasis – kipsonoi</p> <ul style="list-style-type: none"> ➤ Koimiret – olmakai
<p><u>SIGOR WARD</u></p> <ul style="list-style-type: none"> ➤ Quarry –kinyogi – kapjoel ➤ Tarakwet-kapleu- Kapsasian ➤ Lugumek – Kapsabul –Mwokiot- Kipgeigei – Nywonet (Cherandage rd) ➤ Kap water – Terta - Manyatta ➤ Kiplabotwo, Araret, Muratit, Kaptich Primary, Kuitabkalyet, Chepkosa, Corido ➤ Kisiet - Chepkosa- Tilangok ➤ Lugumek – Kapsabul Rd ➤ Chemengwa – Lelaitich Dip ➤ Kapbul – Kipsutmo –Kaplondon <p>Bridges</p> <ul style="list-style-type: none"> ➤ Karandini Bridge ➤ Chepkosa bridge ➤ Chemomul Bridge 	<p><u>SIONGIROI WARD.</u></p> <ul style="list-style-type: none"> ➤ Kaboisio-Lelkatet-Simbeiwet- Greenland-Cheborus ➤ Daystar-ArapBarmen-Atebwo Bridge-Reberwet ➤ Kipsuter sign post-Mauat-Lelkatet-Silanga-Kirokocho ECD-Masindoni ➤ Imara Secondary-Atebwo-Kaptwolo ➤ Kombololo-Daystar-DonBosco-Chelelach ➤ Kaprose-Chemitan-DonBosco ➤ Bingwa Polytechnic- Mogor River-Chepkasuniet-Chelelach Forest ➤ Arap Koros-Mara Secondary-Kiptenden Dip-Kiptenden School

	<ul style="list-style-type: none"> ➤ Atebwo Primary Sign Post (Arap Siwon) –Arap Ketienya-Arap Mungot- KapJoel ➤ KapLimbwo-Araap Cheluget- Bingwa Christian-Kapsaaset ➤ Chesingoro, kipsuter, Kapsabul kaplelechwo ➤ Kamundugi- yoiwana <p>Bridges</p> <ul style="list-style-type: none"> ➤ Chelelach bridge ➤ Mogor Bridge
--	--

<p><u>CHEBUNYO WARD</u></p> <ul style="list-style-type: none"> ➤ Kelichek-chepnyaliliet-kaptembwo-kamosoi-chebaraa- Roborwo sec-kamasoya polytechnic-kiptenden-kapchepkwony – Barut road ➤ Kaboson-kapkerkeibech-kapshanbai-booster-sogororbei ➤ Sabeituk-Quary-Arap keter ➤ Chebelio-cheleget-kaboson bridge ➤ Sogororbei-kapsomber –Tilangok road be graded and culverts be constructed. ➤ Tilangok – chebunyo road need grading ➤ Kiptenden-mogor girls road ➤ Kelichek day-chebukon road ➤ Kiptenden-nusu mile <p>Bridges</p> <ul style="list-style-type: none"> ➤ NARC Bridge ➤ Sogororbei – Kipturgut Bridge 	
---	--

SOTIK SUB-COUNTY.

<p><u>NDANAI/ABOSI WARD</u></p> <ul style="list-style-type: none"> ➤ Mogor bridge – Cheptuiyet – Moigutiet dam – Arap Cheramgoi ➤ Kibibo – Transmara ➤ Ngurwo – Gorongoro ➤ Kaplomboi-john mutai-mosop-gorgor ➤ Kibibo dip -Makiche-Ngurwo- Kaplelach 	<p><u>KIPSONOI WARD.</u></p> <ul style="list-style-type: none"> ➤ Kimout – Chebango pri – Katet – Chereret – Arap Matui ➤ Kap Edwin – Kapkawa- Panda 01 ➤ Kipketi pri – Panda 01 – Atebwo ➤ Kipsonoi bridge – Atebwo – Tangit – Morit –Chumoinik ➤ Sise primary – Junction road
---	---

<ul style="list-style-type: none"> ➤ Ngurwo-Korongoro ➤ Kamaasai-Tabarit ➤ Kap Olesobei Pri- Moigutiet-Mugur ➤ Kapchumbe centre-Kapchumbe forest-Kapchumbe school- Downhill ➤ Arap Tirop – Aonet ➤ Chepkalwal-Mosonik ➤ Borderline-Chepkeigei ➤ Arap Rop (Chepkalwal)- Araap Muge ➤ Samoe-Kamwamba-Rotik ➤ Bridges ➤ Ndanai – Kapkesembe ➤ Kipsingei market – Kapmugunyet pry 	<ul style="list-style-type: none"> ➤ Kapkelei – Sachangwan-Kamokitui ➤ Bambanik pri – Main road ➤ Chepgeigei Primary – main road ➤ Kapkelei centre –Saruchat ➤ Cheptebe – Motiret ➤ Makike – Cheptebe – Kapkelei ➤ Koita – Chororoita ➤ Kapmusa – Chororoita – booster ➤ Sumoni – Kapmenwo – Kapkoin ➤ Kaptulwa –Sumoni – Kapmenwo ➤ Dip Kiptulwa Kapangoror ➤ Kamureito –Arap soi – Chebole dip Bridges ➤ Kapkure kapkelei ➤ Ngendalel leldok
<p><u>KAPLETUNDO WARD.</u></p> <ul style="list-style-type: none"> ➤ Kesengei –kondamet-arap soi ➤ Chebilat rd – Chebilat ➤ Etyet – Togomin sec – kaptibin ➤ Kimugul – wonders church ➤ Cheptangulge – school ➤ Balek – Kimugul – kapsanny – tembwet ➤ Balek pri – Kamuseset ➤ Chebilat – chemutira ➤ Kapletundo pri – Chesilyot ➤ Kapletundo sch – balek sec <p>Bridges</p> <ul style="list-style-type: none"> ➤ Kipketii-lelechwet bridge ➤ Kibomut-Kamogoso ➤ Nukiat-Kenene 	<p><u>CHEMAGEL WARD</u></p> <ul style="list-style-type: none"> ➤ Mumberes –Sotik ➤ -UPEC church –mumberes ➤ -Sach loo –Saramek ➤ Rehema truck road ➤ Lowene- Cheptembes sailo ➤ Siriat centre – Taptuyo ➤ Kapjoshua – Chepchabayet – Makirum ➤ Tumbelion – Manyatta – Alebo ➤ Kaplong girls – Truck road – Water pump ➤ Chebongi – PEFA church ➤ -Emitiot – Ngendalel primary road ➤ -Lebekwet –Ngainet road Bridges ➤ Kapcholyo- Chepanyiny bridge ➤ Chebongi Bridge
<p><u>RONGENA MANARET WARD.</u></p> <ul style="list-style-type: none"> ➤ Kapindee-Saruchat road ➤ Kiptorbei-Kibelsoi- Rongena road ➤ Tembwo junior-Chepkosigen-Rongena road ➤ Sagaldit-Cheserton-Chebugon muruombei Road ➤ Kokwon-Isogen road 	

<ul style="list-style-type: none"> ➤ Kimugul disp-Cheserton road ➤ Chilgotwet – KarapKogei - Dip ➤ Makwerere – Silanga ➤ Lorna Girls - Silanga ➤ Kimugul rd ➤ Kisabei – Karapkoros –Tonongoi ➤ Kisabei – Kimase ➤ Kisabei – Karapkoros -Tonongoi <p>Bridges</p> <ul style="list-style-type: none"> ➤ Charirik –Chepkosigen Bridge ➤ Kaptich-saruchat Bridge ➤ Chebongi bridge

BOMET CENTRAL SUB-COUNTY.

<p><u>CHESOEN WARD.</u></p> <ul style="list-style-type: none"> ➤ Kiplokyi- kimargis-morit ➤ Morit-Kibargak ➤ Sachangwan- Kipketii ➤ Sagatet-Taabet ➤ Koitama – Lelechwet ➤ Kamososo – Maaset ➤ Dairy Chemeriot ➤ Gorofu – Chesoen ➤ Kamososo – Manjililiet ➤ Kimolwet – Kibochi ➤ Chesoen – Simotwet ➤ Boito- kimugung ➤ Katet – Ararwet ➤ Ngomwet - Chepkochun <p>Bridges</p> <ul style="list-style-type: none"> ➤ Boito-Balek Bridges ➤ Sipayan – Chepkurbei Bridges ➤ Kamobiriri –Kapkoita Bridges 	<p><u>MUTARAKWA WARD.</u></p> <ul style="list-style-type: none"> ➤ Kapsangaru-kinyose- tanguru ➤ Saoset nursery-kimutyi-mogoget road ➤ Kapsangaru-changina-ngomet road ➤ Galaxy-Oldabach pri ➤ Tarakwa-sigorian ECDE ➤ Ngocho-Chepitet ➤ Kipsiwon- chingondi ➤ Kapewor – sach angwan ➤ Sosiot – sach angwan ➤ Kanusin sign post – Taabok ➤ Tungururwet – Kinyose ➤ Oldabach Primary – Taabok Primary <p>Bridges</p> <ul style="list-style-type: none"> - Sachangwan – Kapewor Bridge - Leketetiet – Kapmeswon bridge - Changina – Cheborian bridge
<p><u>SILIBWET TOWNSHIP.</u></p> <ul style="list-style-type: none"> ➤ tumoiyot-kamaseka ➤ kapkenini-chemangaisi-kapsimotwo through chesoton 	<p><u>NDARAWETTA WARD.</u></p> <ul style="list-style-type: none"> ➤ Teganda – Kaptororgo- Silibwet – Tirgaga factory ➤ Sonokwek-ngainet road ➤ Kariobangi-kipsomor-saiyoga-kipkoiben road

<ul style="list-style-type: none"> ➤ pundi-kapchesengeny-kapsimotwo through arap kenene ➤ cheboingong-kapsimotwo through sukutanda to chesoton ➤ tarajet-kapsoiyo through kelonget ➤ Kap Bureti to Kiswahili Village. ➤ Chepngaina to Pilot (panda) ➤ Sach Angwan to Chepngaina to Pilot. ➤ Arap Bunei to Mangaisi ➤ Kaptebengwo -Kelyot ➤ Kap Bureti to Kiswahili Village. ➤ Chepngaina to Pilot (panda) ➤ Sach Angwan to Chepngaina to Pilot. ➤ Arap Bunei to Mangaisi ➤ Kaptebengwo -Kelyot <p>Bridges</p> <ul style="list-style-type: none"> ➤ Kiswahili - Njerian bridge ➤ Chemelet –Kapsimbiri bridge ➤ Bomet –Bundi bridge 	<ul style="list-style-type: none"> ➤ Kapnariet-masingororo-mondoiywet road ➤ Kapnariet-kipkoiben b-kiptenden road ➤ Ngainet-anganget-kipkoiben road(plus culverts) ➤ Salгаа - Beregeiwet soguet-Tagaruto-cheswesta ➤ Cheswerta – titewon ➤ Teganda- Tea Zone-Nyangores ➤ Ngainet – Sogoet ➤ 02 - Sotii (Kibochi) ➤ 02 - Sironik-Nyangores diepsnsary ➤ 02 - Nyangores – Tenwek ➤ Opening of Nyongores –Kenopn <p>Bridges</p> <ul style="list-style-type: none"> ➤ 02 - Chuiyat motorable bridge ➤ Mogindo/kaptololwo/Kamobiriri/cheptuiyet ➤ Kaptororgo - Mugango foot bridge
<p><u>SINGORWET WARD.</u></p> <ul style="list-style-type: none"> ➤ Balek-Kipyator-Cheptagum-Oltomonyik Rd ➤ Balek-Kabungut-Kamasega ➤ Singorwet-Kimugul ➤ Pilot-Kabungut ➤ Roret –Chepkitach-Kabungut – Kabungut sec ➤ Kaptororgo – Tirgaga – Tenwek bridge ➤ Singorwet Pry-Singorwet Market ➤ Oltomonyik=Quarry ➤ Chemosit-Balek ➤ Singorwet market-Kamasega ➤ Kapngetuny-Chegutbeek ➤ Cheptuiyet – Mataima – Darajet 	

- Roret Primary – Kabungut Primary
- Tirgaga – Water pump (kaptororgo)
- Balek Sec-Kimugung
- Motwet-Kimugung

Bridges

- Mengichik
- Masese – Kiromwok

BOMET EAST SUB-COUNTY.

KEMBU WARD.

- Kipyosit – sonogut road
- Tegat – kipyosit road
- Sitoo – tach asis – ainamoi – chepsilian roads to kapsila
- Motosiet – tinet – kipsirichoik – sikangaret – kapsimet banda road.
- Chepkitwal school – kaminjeiwet – kinyose- tinet cheime road
- Kipsirichoik – Cheimen –Helena
- Magitui – Samoget – Magitui primary
- Kapwilly – Ondiek
- Tendwet – Kabaruso – Chepkutbei
- Corner Y – Boreywek- Kumbu primary
- Kabaruso – Lelechonik – Chepkutbei
- Kumbu – Mogoiywet – Boreiwek – Chesimet – Chepkirip – Kiplelji – Kongotik
- Ise – Koitabbai
- Limus – Mataima – Magitui

Bridges

- ✓ Tinet bridge
- ✓ Boreiwek bridge
- ✓ Kertai Bridge

CHEMANER WARD.

- Chemaner – chemaluktany road
- Chambori – kipkoligo road
- Chemaner Visionary – Bukunye dip – Bukunye sec
- Chemaner – Kimogoro – Changchego
- Stoo- Kisilbei – Matecha
- Kipgoligo –Chambori
- Kimugul – Kerenga – Matecha
- Kororik – Cheptabirbir – Matecha
- Sigowet – Kipkoligo – Sogoet – Imenuet
- Tabaita – Chepkogen AGC – Bukunye dip
- Chemaner – Maroba
- Kiptures – Sigowet water pan – Ise – Kampala quarry
- Kipsirgot – morogo road
- Kapkatet – chemaluktany
- Busien – chambori

Bridges

- Kibiwot – Murrany foot bridge
- Chemaluktany bridge
- Kerenga Bridge

KIPRERES WARD

- Kaptigo- Muiyondo – Kibisoronik – Kijaki - Mokyolok – Tolilet – Chebirir - - 1
- Kimolwet – Crush –Arap Bii Dam- Mursi Farm- Laboso Farm –Kiprerres – Lelach- 2
- olbobo – Kejinga - sach angwan AGC – Mulot road - 3
- Kapwilliam – Cheptuiyet- Kapuswo ECD- Kiprerres Deliverance Church - 4
- Arap Salat – Muiyondo
- Chebirir AGC – Kichaki Centre
- Ndubai Soget – Kibisoronik
- Ndubai – Kapsamba – Kiplabotwa AGC
- Nyahururu – Elnino – Silanga- Bosnia – Ndabibi
- Kiptobit – Olokyin
- Mulot – Mengit – Toronik
- Siwot – Kibisoronik – Cheptuiyet
- Longisa - Kiprerres
- Koita – Ndabibi – Kiprerres
- Mulot- Chemilda – Olbobo – Koita – Cheboror- Chelemei
- Kimolwet – Kiplabotwa AGC

Bridges

- Nyahururu – Amalo

LONGISA WARD

- Opening masare central – kesicho primary
- Kesebek – Kiobeyon – Kakimirai – central
- Kesebek – Nganaset
- Lekimbo –Kongebebe
- Chemosit bridge – Takaroot – Olngoswet
- Kiberesit- Sosur – Kaptulwa
- Obot Richard – Sobunit – Kugunoi
- Lekimbo – Kiptamu – Lebekwet
- Kibisorwet – Mataringe
- Karapbaliach – Emitiot
- Cheboin – Silanga –Kesicho
- Kapcheluch – Norera
- Kimugul – Masare
- Karap Magerer – Masare
- Korara – Olngoswet
- Kugunoi – Silanga – Cdf

Bridges

- Chemerain bridge.
- Keertai Bridge

MERIGI WARD

- Moburo - Kilyos
- Molem – Kaptebengwet
- Miti mingi - Chepkolon
- Koisiomo – Kipngecher – Kapsimbiri
- Kapsimbiri bridge – Twiggs Hotel
- Chepkitach – Sach angwan
- Tamason – Raia – Kipsigilai –Kiptenden

- Chepkositonik –Tumoiyot- Tendonok
- Tumoiyot – Tamboyot – Kiwanja Ndege
- Bondet –Saparet
- Irwaga – Mindo
- Kiptemenio –Kibarbartā – Kaptembwo
- Chepkositonik –Motoimet – Kiromwok
- Chebisian Primary –Stoo
- Banda –Matumboro pry
- Canteen – Magenji – Kapjeldimen
- Matarmat – Kamoyo
- Molem – Kinawet- Oinop tibik

Bridges

- Sugutek – Tumoiyot Bridge
- Matumboro – Belgut bridge
- Kaptebwet – Kiplugum Bridge
- Mataringe – Miti Mingi Bridge

KONOIN SUBCOUNTY

KIMULOT WARD	BOITO WARD
<p>Chemalal</p> <ul style="list-style-type: none"> d. Chemalal dispensary – Mugenyi Rd e. Sunshine – Kiboromo Rd f. KT 46 - Etia-Mungu Rd <p>Kapset</p> <ul style="list-style-type: none"> b. Widening of Chepwango – Kiptui Rd <p>Grading</p> <ul style="list-style-type: none"> j. Kapset centre –kolenget-sugutek Rd k. Sangwa-kipitget Rd- Chebangang health centre l. Sango-kapchali Rd m. Chebwongo- Oswe Rd n. Cheptirgei – Kamungei Rd o. Mugenyi- nyanyawek-kibitgoi Rd p. Koitalel – sugutek Rd q. Tumbalal-ngarriet river Rd 	<ul style="list-style-type: none"> 33. Nukiat – Itare Rd 34. Nukiat Catholic – Tulwet AIC Rd 35. Kebumbuur – Koik ab Maa – Cheptabach Rd 36. Kenyogoro – Somalia(Kombero)Rd 37. Nukiat-Kaptembwo-Koita- Itare- Kapmeturi-Kaptien –Duka Moja rd 38. Kapsiratet – Kipketii – Kenene Rd 39. Simotwet – Kaptebwet – Kapsir Rd 40. Simotwet – Banda – Koita – Litein Rd 41. Kipketti – Kapletio Rd 42. Kapketinet – Oldab Maasai – Ngererit Rd 43. Kipmargis – Chepchabaiyet Rd 44. KT50B – KT27 Estate murraming and culverting 45. Koitalel (KT64) – Lemeiwet murraming and culverting

<p>r. Mugenyi-chemalal Rd</p> <p>Bridges</p> <p>g. Chepbwongo-kiptiget Rd</p> <p>h. Kapset-kibtigoi Rd</p> <p>i. Sangwa-kaptien Rd</p> <p>j. Kibitgoyi-sangwa Rd</p> <p>k. Sangwa-boito(muriasa)Rd</p> <p>l. Chetirgei-kapsinendet Rd</p> <p>m. Kiptenden-chepsobes-mangach kiptenden-kimulot Rd</p> <p>n. Telot-kimulot - water points Rd</p> <p>Foot bridges</p> <ul style="list-style-type: none"> ➤ Chemosoren-chepchabas footbridge ➤ Chepchirik-chepchabas footbridge ➤ Kipmasibun –kuruma footbridge ➤ Kiptendet-chepchabas ➤ Cheptirgei - Kamungei <p>Chebangang</p> <p>Chepwongo-kiptui Rd -</p> <p>v. Re-routing of murguiwet-kipsingis highlands through arap kole</p> <p>w. Septet-arap chemororen</p> <p>x. KT12-Grey road</p> <p>y. Chepkpk-kapsumeno</p> <p>z. Sugutek-grey road</p> <p>aa. Nyoikeno south junction-arap serem</p> <p>bb. Arap ratar-kap Isaac to grey road</p> <p>cc. Nyayo T zone –kappilat water falls</p> <p>dd. Nyoiken –Tuiyobei foot bridge</p> <p>ee. Chebangang health- kaptien(upgrading)</p> <p>ff. Arap choche-tuiyobei</p> <p>gg. Nyangama-kapkeroncho</p> <p>hh. Kapsengere-kapkeronjo</p> <p>ii. Arap chepkosiom- kipsigis highlands</p> <p>jj. Beekab arwet-chepchabas</p> <p>kk. Goroma- chepchabas foot bridge</p> <p>ll. Kiptenden chepchabas road</p> <p>mm. Arorwet-chepchirik – chepchabas</p> <p>nn. Kiptenden-kikomut</p> <p>oo. Kibitgn-kaptorgo bridge (Kapkokosit)</p>	<p>46. Were/Kosipon estate opening up and murraming</p> <p>47. Kaptien Primary junction KT27- KT49- Murraming</p> <p>48. Kaptien Primary jn –Kt47-KT 49-Iriap maina rd</p> <p>49. Kibarvar Cave - KT 49</p> <p>50. Kaptebengwet – Kibaara Rd- Widening and Mutrraming</p> <p>51. Rorok – Chebutusto – Mutrram, widening, culverts</p> <p>52. Beisyobei- Tuiyobei</p> <p>53. Kap Joshua –Tinga moja – Tuiyobei rd</p> <p>54. Nyamarenda – Mosombogei – Grading, widening and murraming</p> <p>55. KT35-KT20- Murraming widening and culverts</p> <p>56. Full Gospel – Kaptembo-Kapvetinary- Kap yaya-Cheibei- arap Tala</p> <p>57. Dip- cheibei Rd- Grading and murram</p> <p>58. Mambokwo –Chepkurgung – Rorok</p> <p>59. Kapkanga – Kapsoi widening and murraming</p> <p>60. Kapkones – Kapcheres (Opening Up())</p> <p>61. Berekeiwet Rd</p> <p>62. Saoset – Arap Cheryot Rd- Grading, murraming and culvertng</p> <p>63. Kapng’ashak Rd – Grading Arap Kirui Grading & Murram</p> <p>64. Tinga moja – Chebutusto rd</p> <p>Bridges</p> <p>18. Kaptwembwo – Kebumbuur box culvert</p> <p>19. Kapsebet – Kapkoros box culvert</p> <p>20. Chepkog- Oinob Ngenda footbridge</p> <p>21. Teito bridge (Chemaan Villlage & Itare estate)</p>
---	---

<p>pp. Cheroino-kaminjeiwet</p>	<p>22. Muriasi bridge 23. Regerego footbridge 24. Nyamarenda – Kirimose 25. Tuiyobei – Nyogeion footbridge 26. Kamogomon- Cheptitingting 27. Saoset – Arap Cheryot footbridge 28. KT35-KT20 (Michira) footbridge 29. Nyamarenda Kapsoit 30. Arap Tala Estate box culvert 31. Iruapmaina- kaptien 32. Kaptien – chepang;ang footbridge 33. Itare – Kipkelong</p>
<p><u>EMBOMOS WARD.</u></p> <p>75. Lobokwo-Kitala Rd 76. Kobet- Nyangombe Rd 77. Kipsinende - Muramet-chepcheigo- kugerwet-komirmir 78. Komirmir-terek arap chemene road access/culverts 79. Satiet-komirmir –terek – Seyanin 80. Kigonor-Terek Rd (Kinyanjui) – Opening up 81. -Aregeriot-Kipkoibet Rd (Arap Chumek)- Opening up 82. Ketocho- seanin Rd (Matorongo) – Opening up 83. Ketocho –Terek (Mulung’ai)-Opening up 84. Existing (Grading, murraming)- Kobel/Satiet/Kugerwet main Rd 85. Tachasis –Kapyendit – Chelilongbei- Grading and curveting 86. Kimaganga-Satiet Rd – Culverts 87. Kipsigino-Tebwo-SATIET- Culverts and grading 88. Boisiek TBC-Kabumo- Chebiyan-Koroilik 89. Kiberesist=Kiptenden primary-Micah Rd – Chepkochun- Kapken</p>	<p><u>MOGOGOSIEK.</u></p> <ul style="list-style-type: none"> ➤ Ndabibit Rd ➤ Chepkochun – Kaproret opening ➤ Kiptemenio – Kibanjalal ➤ Mogonjet – Siroin ➤ Kiptemenio – Chongenwo ➤ Cheres – Kimori Rd opening ➤ Mosonik – Kiproboniyit opening <p><u>Bridges</u></p> <ul style="list-style-type: none"> ➤ Chepkochun – Tokomin ➤ Kamukeno – Kibirir ➤ Kamurkuiwet - Kibirir ➤ Kamukeno –Kaproret ➤ Kapkinara – Mogonjet ➤ Kiptemenio – Kibanjalal ➤ Ruseya- Kiptemenio – Chongenwo ➤ Chemosoren – Simoti ➤ Kimugul– Boito ➤ Nyageso- Mogogosiek ➤ Ngererit-Kipketi ➤ Saseta- Tembwo – Karap Kosgei ➤ Kapnaiso – Kiberaa ➤ Kiptunoi – Mutereriset ➤ Kaproret – Chepkochun ➤ Kipkelok-kibaraa - Nyagesu ➤ Kibaara- chaemaan

<p>90. Kiptenden market- Dip-Terek- Komirmir</p> <p>91. Tabain-Kpakemoi TBC –Kapkemoin Academy</p> <p>92. Kimaech Primary-Terek Sec- Simotwet Primary-Ketocho</p> <p>93. Kimaech primary-Kosibon TBC- Koitalel AGC (Old Rd) Kigoros</p> <p>94. Kiptenden- tbc Kimuita- Catholic church</p> <p>95. TerekMarket- Kapchepkomonproposed TBC</p> <p>96. Kipsonoi-sinendoik sec-cheplakwet- main road</p> <p>97. Kapkoros-sinendoik (mg0107)</p> <p>98. Tamboiyot- Chepenyat –Koroitik</p> <p>99. Open Road to PI 505 to protect water source at Kimaganga Springs.</p> <p>100. Kupusto- Titewon- Siomo- Kobor Rd</p> <p>101. Kobor- Ngenda-Tendwet-Chelogam Rd</p> <p>102. Taarut- Kirmose Rd</p> <p>103. Mindaet- Kapoloin – Sugutek Rd</p> <p>104. Senderwerik – Ngenda – Gfrading</p> <p>105. Sotit-Konoito gradiong and culverting</p> <p>106. Konoito-Joel Mutai MG37 to be opened</p> <p>107. Kap Timothy – Siomo</p> <p>108. M-Siele- Kimarwandi –Joel Turgat-KLositany- Kipkoibonik-Targambei</p> <p>109. Kabande- Serser road murram</p>	<ul style="list-style-type: none"> ➤ Kiptunoi- kimasare –Kondamet opening ➤ Saseta – Komaa ➤ MG24-Saseta ➤ Ketit Somok - Cheluget ➤ Culverting of Mogogosiek market, town pumps ➤ Saseta- Karaptele/Karapchebolo ➤ Ketik somok – Barchok ➤ Araap Chumo- Maasai –Road to open up ➤ Rerendet – Arap Soi- Kapweldon - Manchilil <p>Footbridge</p> <ul style="list-style-type: none"> i. Rerendet – Chemacho – Koiwa j. Ruseya – Maasei-Chongenwo k. Arap Misoi- Kiptemenio l. Lebekwet- Chemosoren Dip m. Ketiik Somok- Koroitik n. Kurguton-Sisiron-Chesolot o. Rerendet- koroitik p. Kurguton-Makset Muuit Tea Estates <p>Koiwa Location</p> <ul style="list-style-type: none"> m. Seanin – Cheptititing – Chamorondet – Kmaogomon Bridge n. Cheptiting primary-Arong TBC - Anyonyi – Koiwa Dip- Kechwek AIC- 90 o. Koiwa Mrkt =- SDA Church Menet TBC – Chesolot – Menet p. Koiwai Primary – SDA-Kibowet q. Kibowet – Koiwa High –Cheptiting Primary School –Kiptungit Bridge – Sotit r. Seanin – Koitalel-Kimaech (Kosoben) s. Karapkoila – Arap Morisin
--	--

110.	Changei- Kibkoibonik – grading and culverts	t.	Cheptiringting – Koibasaran Rorok opening
111.	MG58 though kap arap lel - tendwet-ngenda	u.	Seanin – Sinai -m Koiwa Hosp - Bustait
112.	Kirimose- sosiotland sotit- grading and culverts	v.	Sokoneto – Anyonyi-Quary
113.	Kamaget – Soi Rd	w.	Chgepting-Koibasaram – Kiptungit-Soitit
114.	Samba=- toboino	x.	Tramacking of Kibowet –koiwa high – Chgeptiting - Kiptungit
115.	Seet- T-zone Rd	Bridges	
116.	Arap Misoi – Kapsungura Rd	j.	Koibaserem – kirimose
117.	Tegat- Chepnyonyo Rd	k.	Chenacho –Simoti
118.	Chebugen- Morombo-Kobor Rd	l.	Cheptiting – Sotit
119.	Tanguret – Chebugen Rd	m.	Cheptioting – Kirimose
120.	Embomos- Chepkosa –Saunet – Targambei	n.	Chenacho –Sitonik
121.	Kobor- Morombo-Chebusit Rd	o.	Menet – Michira
122.	Embomos – Kapnoo- Gravelling	p.	Sisiron – chesolot
Bridges		q.	Kapken – Kapsaptet- Kiptenden
19.	Kitala-Kimarwandi box culvert	r.	Koibasaran -Sokoneito
20.	Cheboogoya		
21.	Nyangome Bridge connecting Bomet centre		
22.	Terek Bridge		
23.	Kabomo Tuiyobei		
24.	Siomo-Kobor box culvert		
25.	Kobor- Ngenda box culvert		
26.	Kirimose-Cheptitingting Rd- and culverts		
27.	Kirimose-Nyamarenda Bridge		
28.	Siomo- targanbei bridge		

<p>29. Kirimose –Targanbei bridge 30. Cheptalal- Kitala bridge 31. Taboino –kimarwandi bridge 32. Taboino – Kitala 33. Muramet- Kipsinende 34. Kitala –Meswondo 35. Kirimose – Nyamarenda bridge 36. Mosombobet – Cheptingting Bridge</p>	
--	--

CHEPCHABAS WARD.

- x) Solomon Kapkaltit – Tunde – Boss Rd
- y) Kaboisio village – Karap Chumo Rd
- z) Mangoita – Kaptelwa Rd
- aa) Kap Oriango – Kap Ndege Mila Rd
- bb) Kap Sinei – Kobilu - Barit Rd
- cc) Widening of Kuruma and Kipsigis Rd
- dd) Kitumbe – Chepchabas – Mara Mara- Koruma Rd

Bridges

- f) Chebaibai- Kaboisio- kipsura Bridge
- g) Karap Ngasura – Chemosoriot bridge
- h) Chepkitach – Chepchirik bridge
- i) Kapsinei – chepchabas coop society bridge
- j) Karapkochil – kapcheres bridge

CHEPALUNGU SUB-COUNTY.

<p><u>NYONGORES WARD.</u></p> <ul style="list-style-type: none"> • St. mary’s –chepkosa(flyover needed)- airstrip-kipsiwon • Kimatisho- kapweza- kap Fransis • Kabewor dam- karap kilach • Itembe market- kapchebwor dam- kapchesengeny • Kabisoge river- kaplele primary- kamaraga Dip. • Litiik – nyambuho primary school- nyambuho dispensary. • Cheboriot- kapkemoi • Kipricheit road –chepitet 	<p><u>SIGOR WARD</u></p> <ul style="list-style-type: none"> 25. Kabagas –dip-chemomul – Kapsamson – Cheptolelyoi rd 26. Tendwet-tolilet-kinyogi primary- kap musa - 27. Quarry –kaptebengwo- dip –mismis- 28. Lelechenik- Cheptuonik, Kamorit, Tumoi, Tumoi-Lelchenik Rd, Nusut-Kamorit 29. Chepngaina-sugutek 30. Kamorit-Chebois 31. Chebaraa- Kapkoech 32. Culverts in all road networks
---	--

<ul style="list-style-type: none"> • Tulwetab mosonik –Chebirir bridge • Cheptigit – kiptembur • Cheptagum – siwot bridge • Cheptagum – soget(ECDE) cheptuiye Dip • Chepnyaliliet – chaptagum – cheptuiyet Dip • Kaplewa primary – kapsumei- kapsegenge • Kap Alfred chebusit- kapjeremia – kapkenya • Chaptagum – saoset –kerundut. • Kimenderit –kirambei • Kapkesosio –kotoibeek- salгаа • Kapkesosio full Gospel church- kimenderit junction road • Kirambei quarry road • Kipsimbol – mulkoik road • Kipsimbol kirambei road. <p>Bridges</p> <ul style="list-style-type: none"> • Kapsimion bridge connecting kipsimbol –kimindilil • Cheptagum –siwot bridge • Culverts to be installed. 	<ul style="list-style-type: none"> 33. Karandinini – Chebelion Rds and Bridges 34. Kipsirichet footbridge – Tulwet 35. Kiplogos – Tiliot Kaptwembwo 36. Lugumek Dip –Cherandagee 37. Nandoyet – Labchat-Cheptare 38. Munyaat – Footbridge 39. Sigor – Kipreres-Kinyanga -Rd 40. Kipsiratprimary-lelaitich 41. Tendwet – Tolilet-Kinyosi primary – Kpamusa 42. Q2uarry – Kaptepengwo=dip-mismis 43. Quarry-Kinyogi – Kap joel 44. Lelaitich- Mabutek – Toronik rd 45. Lelaitich – Boreiwek rd 46. Areyet – Manyata rd (opening) 47. Kapsabul – Chemengwa (opening) 48. Kipgeigei – Chebungei – Chebelion rd (opening) 49. Lelaitich – Nyakichiwa rd <p>Bridges</p> <ul style="list-style-type: none"> • Chepleliet bridge • Kisiet footbridge • Kipsirichet footbridge • Kaplondon bridge • Kinyanga footbridge • Koiyet box culvert • Kipsirat box culvert • Lelaitich – Toronik bridge
<p><u>KONGASIS WARD.</u></p> <ul style="list-style-type: none"> 46. Cheserto- kimutyi ECDE 47. Ndamichonik AGC- Quarry 48. Dispensary – proposed polythecnic-borekeiywet 49. Mengwet east – kaptembwo – borekeywet 50. Kibereisit – Kapchepchilat -Kiptunoi 51. Kiboson – kiptenden 52. Kap david- kware (kaptirinas) 	<p><u>SIONGIROI WARD.</u></p> <ul style="list-style-type: none"> ➤ Chepleliet, chemaetany/Kabarak primary ➤ St. Luke-Kurmana, Karapcheboror, Kapuson, Kapmalel to yoiwana church ➤ Kapamban AGC- Cheptangulge- Kapsinended rd ➤ Kamundugi-chepleleit- Kipsuter dip ➤ Kapsabul, Chesogori, Kapkalya ➤ Kurumana sign post – Kurumana

<p>53. Saunet –kapkidogo</p> <p>54. Kerotiet – saramek AGC</p> <p>55. Kapjckson – Gitau</p> <p>56. Sasita – kesosio</p> <p>57. Saramek – kiptenden.</p> <p>58. Chepkore – dip road</p> <p>59. Kiplombe – cheborian – uswet road</p> <p>60. Midway – kiopkilaj</p> <p>61. Brightstar – Tumoiyot – Singoiywek</p> <p>62. Dip – Kiplombe</p> <p>63. Chepkiker –Kabaibai</p> <p>64. Chepkiker –Arap too</p> <p>65. Quarry chepkulo – nyatembe</p> <p>66. Sighn post- kimaya dispensary- kap chepchumbin</p> <p>67. Kaplongen canteen – mombwo</p> <p>68. Bakoyot - Kimaya</p> <p>69. Saramek – kesosio- kapsayalel</p> <p>70. Sosur – kapsayalel</p> <p>71. Three ways junction – kapchumbe primary school- ainapkoii cattle dip</p> <p>72. Kiplombe- chepkiger</p> <p>73. Kapchumbe shop (chebaibai- kapchumbe primary</p> <p>74. Bakoiyot –surveyor- kapsayalel</p> <p>75. Makimeny market – kabema central</p> <p>76. Kipkuror- singoiywek</p> <p>77. PAG –water supply route</p> <p>78. Soket- Chebanyiny</p> <p>79. Singoiywet – kapsirich</p> <p>80. Olbutyo – quarry (takaimum)</p> <p>81. Kipkuror day – Nyatembe</p> <p>82. Kimindilil AGC- Chepkulo river</p> <p>83. Chepkochun – Kimindilil</p> <p>84. Olbutyo town routes</p> <p>85. Nyatembe –mobibwo</p> <p>86. Arap kitoo- Singoiywek</p> <p>87. Sitima – oldaldal</p> <p>88. Kipsegut- kimindilil</p> <p>89. Kiriba school – Cheptingting</p>	<p>ECDE- Kabuson ECDE- Kures</p> <ul style="list-style-type: none"> ➤ Arap Keino, Arap Bartore ➤ Simboiyon- Kabisimba- Kamenwo- Kiproroget(Kap Eliud) ➤ Chemagel-Molinga Nursery- Kapnggetuny-Sach angwan ➤ Kap Rose-Kamenwo-Sach angwan ➤ Chemaetany – Mara shiners – Chepleliet/arap cherutich ➤ Dispensary chelelach, \tumaini, Bartegan , Kapsayalel ➤ Reberwet, Umoja, Bartegan,chebwastuiyet, kimugul ➤ Kimananga, highland, chepwostiyet, oldebes ➤ St. safia, , Greenland, kapoleseroi, Simotwet, kiptagei, kosimbei ➤ Kapsaiyalel, umoja dispensary, centre, polytechnic ➤ Kamunduki – Yoiiwana Primary ➤ Chepleliet –Chemaetany/Kabarak Primary ➤ Kamunduki Pri – Kamunduki Sec ➤ Olbutyo main road- Surubea- Yoyiwana church ➤ Kapamban AGC-KarapTum-Serbai Rd ➤ Chemaitany centre-Mara shiners- Kures ➤ Chepkinoyo-Block five - forest ➤ Chelelach secondary-Tumaini ➤ Saunet-Tetgei-Torokwet-Kaptwolo Primary ➤ Masindoni sec- Korokocho-Baraka- Chemororoch dam ➤ Bingwa Polyetchnic – Kaptwolo – Arap Birech ➤ Chelelach Bridge, Mogor Bridge/Culverts and Kamoing bridge/culverts ➤ Saoset – Kimugul-Sagana- Chesegenu-Sosur-Kapsayalel ➤ Inflon-Simotwet-Kiptagei-Koisimbei pri sch ➤ Chepwostuiyet dip-Kosimbei ECDE- Chebulu-Masindoni
---	--

<p>Bridges</p> <ol style="list-style-type: none"> 8. Kongasis – kipsonoi 9. Koimiret – olmakai 10. Koimiret – kipkilaj 11. Cheptingting - kiriba east 12. Major bridge at oldaldal – kimenderit 13. Mugenyi – Solyot 14. Kapchepchilat – Kiptunoi Bridge 	<p>➤ Bartegan-PI-Dip-Chesegem</p> <p>Bridges</p> <ul style="list-style-type: none"> ➤ Chepleliet Bridge ➤ Kisiet Bridge
<p><u>CHEBUNYO WARD.</u></p> <ul style="list-style-type: none"> ➤ <i>Kelichek primary-mogor high-chebugon road</i> ➤ <i>Kaprose-Donbosco road</i> ➤ <i>Kataret-Bingwa dispensary road</i> ➤ <i>Lalwat-kipsirat road</i> ➤ <i>Kapngasura-koita road</i> ➤ <i>Arapchepkwony-lelbarak</i> ➤ <i>Tilangok- chepkosa</i> ➤ <i>Kapngetik-muganget</i> ➤ <i>Kapcheruse –kapsomber</i> ➤ <i>Chebunyo-sogororbei</i> ➤ <i>Kapmogiboi-munandet-chebonjirai road</i> ➤ <i>Kapmogiboi-chepngungul road</i> ➤ <i>Kapcwalit-arap Langat,jenit – Arap Chebusit road</i> ➤ <i>Kamaget-chebonjirai pri road</i> ➤ <i>Kapmogiboi-kapcheruse road</i> ➤ <i>Kameget-chemagel-Sach angwan road</i> ➤ <i>Kapmaget-kapngetuny road</i> ➤ <i>Chepkosai bridge-sisywet-kapshambai route</i> ➤ <i>Kaptorokwo-kamoty</i> ➤ <i>Kapmurmura-kamongil-kaboson</i> ➤ <i>Kamongil-borut</i> ➤ <i>Daystar-chepnyalilet</i> ➤ <i>Chelalebei-kibosek road</i> ➤ <i>Kibirgut-kibosek</i> ➤ <i>Chepngaina-kamosire market</i> ➤ <i>Chesoton daystar-kamosiro day school</i> ➤ <i>Chebelio-kobolwo-karantini</i> ➤ <i>Kopolwa-cheptaret-Tilyot-Kaboson road</i> ➤ <i>Jkapchebore-chebelion</i> ➤ <i>Kapchesube-cheleget-chebelion</i> ➤ <i>Chep-tare bridge,karantin bridge, Tilyot bridge</i> ➤ <i>Kaptorokwo-kamoty</i> 	

- *Chepkosa bridge-arap kirinyet-kapshambai-junior academy*
- *Arap katam-kapkulumben dip-kaptulmat-arap subei,*
- *Kiptitany-kapchepkelat-araplangat roads to be constructed, culverted and graded.*

Bridges

- *Kiptobok bridge*
- *Nogirwet Kapmosiro foot bridge*
- *Kiptobok footbridge*
- *Kamongil foot bridge*
- *Kaboiywek footbridge*

SOTIK SUB-COUNTY.

NDANAI ABOSI WARD.

- ✓ Urgent construction ,maintaining and upgrading of the following roads;
- Kapchemibei-dispensary
- Kaptamuita-seroi-mosonik shops-Kapmegutiet
- Kaplekwa – Gorgor dip
- Kaplekwa - Kibibo
- Ngurwo – Tabarit
- Kapolesobe – Moigutiet –Mogor
- Tabarit –Kapamdala- Chepchirik-Kweleta-Kelonget Valley Pri – Gelegele
- Seretwet- Kapalawa
- Sertwet – Kaposwa
- Menesi –Mosonik dip – Kipteneden – Motiret
- Tapkirobei quarry – Kagasik dip
- Mosonik Sec – Chepkeigei pry – dam
- Mosonik centre – Kimaidemen - Motiret

- Install culverts at makiker
- Foot bridge motiret-kapkelei,motiret-makutano,cheptebe dip,chepngatat dip,sotik/oldebesi
- Roads
 - ✓ Kapkelei –kapkures
 - ✓ Kapkelei –saruchat
 - ✓ Kapkelei sachangwan-etyet ab tindinyek and bridge linking kapkures
 - ✓ Sise primary mainroad
 - ✓ Bambanik primary main road
 - ✓ Cheptebe-chepkebit
 - ✓ Sachangwan-kapmakitui
 - ✓ Chepkeigei primary main road
 - ✓ Cheptebe-motiret
 - ✓ Chepkebit-Gaa tuiyobei
 - ✓ Makikor-cheptebe-kapkelei centre
 - ✓ Kolonge-sigorian primary-chebui road
 - ✓ Kapseisei – Kapmakitui – mana road
 - ✓ Motiret catholic church-chepngatat primary-sosik
 - ✓ Kapcheptebe primary-motiret dispensary-chepngatat dip
 - ✓ Oldebesi catholic church-kapmakitui primary-kapkelei sachangwan

<ul style="list-style-type: none"> • Kaplomboi AGC –dip-seroi P.I • Simitit-lalwat-tendewet-ngeny • Kaplomboi- Chebkirib –Gorgor • Arap Chelel-Lakwat • Ngonyek-Kapchumbe • Aonet Market-Forest • Junction Gorgor – Arap Nyolei • Arap Cherubet Rd • Arap Too – Church of God- Ngurwo • Togomta-Arap Chelel • Gorgor – Kapchumbe 1 • Gorgor – Kapchumbe 2 • Kap mota forest-seroi- • Sugutek primary- moita primary • Kapchebwongoch-proposed AGC church • Lalwat-kiptonui posho mill-kapterere-kaplomboi centre • Kaplomboi shopping centre- mungai-kibibo • Kapchemibei shoping centre-forest • Kaplelach jubilee feeder route • Kipsimbol-kerongoro • Dairy C –kalemasyaka feeder route • Tabarit-chepchirik-kweleta road • Kenegut –chemororoch-kap Stephen road • Tabarit –chepnyunyut-gorofa road • Kenegut-cheposnet –gelegele dip • Gelegele-sertwet road 	<ul style="list-style-type: none"> ✓ Arap sirgoi dam-cheptebe-makiker-arap kerich-makitui ngeny ✓ Completion of makutano-kaburgei-sosik road ✓ Oldebesi-sachangwan – Simboyon rd ✓ Oldebesi –chesegem ✓ Ngainet-chesegem ✓ Tamure-kamenes ✓ Tolilet-sosur ✓ Sosur-sasita ✓ Saasita - Simboyon ✓ Kapmunai-quarry ✓ Sugururusiek- Kimout – Lebekwet – Gotab Kures ✓ Chebole dip-labekwet-kapmureito ✓ Chebaibai panda-kimugul-kapkawa ✓ Purple tea- Arap rono quarry ✓ Completion of kamureito kipsonoi road ✓ Arap kigen-mugungok ✓ Chemogoi-ngendalel ✓ Tangit leldok ✓ Kap willy to chesaigut ✓ Kapkures to arap sang –arap kigen ✓ Keronjo-kiptulwa cheboet ✓ Kapwilly-kapkele ✓ Cheboet-chemogo ✓ Kamureito-chemogo ✓ Kamureito-saunet ✓ Kiraitkinchal ✓ Chebunyot-inyelwet ✓ Kapkures-kapkele ✓ Quarry-kipsigirio cheboet ✓ Kapkures-inyelwet kiricha ✓ Koita-cheroroita ✓ Kamusa,cheroroita,kiplelchin ✓ Chebole,mkulusuk, ✓ Sumoni-kameswon ✓ Kiptulwa to kapngoror ✓ Complete kapchemasus road ✓ Cheboit to sumoni
---	--

<ul style="list-style-type: none"> • Kalamashaka- dairy c road • Kapchemibei- dispensary • Kaptamuita- seroi-mosonik shop • Kaplomboi agc-dip-seroi p.i • Simitit-lalwet-tendwet-tendwet- ngeny • Kaplomboi dip-john munai-mosop- gorgor • Kapmoita forest-seroi • Sugutek pry-moita primary • Kapchebwongoch-proposed agc church • Lalwat-kiptonui posho mill-kapterere –kaplomboi • Kaplomboi center-mungai-kibibo • Kaplomboi secondary-ghovel • Kapchemibei shopping –forest • Maina Rd- Transmara • Chesambai Dam – Gorgor • Arap Tirop – kapolesobei pri • Arap Lasoi- Transmara • Cherogoren-Maina Rd • Saoset-Kapsiongo Pry-Kiramkeel canteen • Mosoonik canteen-kipsingei dip- chepkeleliet pry schl • Kipsingei Ngeny-Kap Philemon canteen • SDA sign Board – Kagasik AGC 	<ul style="list-style-type: none"> ✓ Kamureito-chebole ✓ Arap buses-sisei ✓ Arap baibai Kamureito- Muratit ✓ Sugurusiek – Kimout – Tarmac- gotab Grace ✓ Kimout –Chebango-Chereret- Katet – Arap matui ✓ Chebole dip - Lebekwet ✓ Chebango pri – arap matui ✓ Chebaibai – panda – Kimugul ✓ Kipsonoi pri – Kipketii ✓ Kipsonoi quarry – Arap rono – Purple tea ✓ Kipketii primary – Pump house ✓ Border road – Atebwo – Tangit – Maloso – Morit – Chumoinik ✓ Kapsesei – Kapmakitui – pri – Kondamet –Saunet ✓ Saasista –Kesosio ✓ Sigorian pri – Kiricha dispensary ✓ Sigorian sec – Chepngatat dip ✓ Olive -Simboyon Primary ✓ Jubilee- Kamabwai Pri ✓ Boreito pri –Main rd ✓ Arap Mabwai – Sise river ✓ Motiret catholic – Chepngatat –Sigorian – ✓ Kapcheptebe – Motiret disp – Chepngatat dip ✓ Oldebesi –Catholic - Kapmakitui pri ✓ Arap Sirgoi – Cheptebe – Makiker – Sach angwan ✓ Ngainet - Chesegem <p><u>Briges</u></p> <ul style="list-style-type: none"> ✓ Leldok rongena ngariet ✓ Bougon <p><u>Culverts</u></p> <ul style="list-style-type: none"> ✓ Ngendalel kapkures ✓ Mti mingi bridge
---	---

<ul style="list-style-type: none"> • Kipsingei Pry-Muratit-KeteroPI-Arap Yegen • Chepwendot-Langat canteen • Saoset-Arap Tigiret-Kapgisiet Surubeya • Kap Karantee-Araap Milgo-Proposed Kamegunyet sec schl-Kipsingei Dip • Kipsingei Market-Kipsingei Primary-Ketero Market • Tuiyotich primary-Kapkosiet-Kapsongoi – Kap Philemon • Soimosiek primary – Sebe sebe • Ndanai Boys- Chepkalwal • Ndanai –Kapmugeno –Celtel • Tapkirop – Oldorokwo dip –Mariko • Kapsiongo – Kagasik Girls • Kiptenden –Kagasik Dip • Ndanai – Chepkalwal • Rotik-Kahawa • Ndanai-Rotik-Chepkalwal-Burgei • Ndanai C15-Kaplelach-Kipsimbol-Kamukunji (Koiyet) • Ndanai-Kapsotet-Kapswechit • Lakwat-Samoe-Dip • Koik ab Maa- Jubilee Primary 	
<p><u>KIPSONOI WARD.</u> <u>KAPLETUNDO WARD.</u> i). Kipanjalal-Koitapsawel-Lelechwet [lower](4km) ii). Kipsimbol-Sebetet_Kipagenge(2km) iii). Lelechwet(dispensary)-Kibomut(2km)</p>	

iv). Teiyem-Kaptepengwet(2km) v). Kridol academy-Munjas(3km) vi). Siroin-Koitapsawe-Kimugul vii). Kesengei-matunda-terit stream viii). Chebitet-chemutwa ix). Chebitet –kapkoitim secondary- kap Cheboin x). Chelele- chesilyot xi). Chesilyot- chebirbelek xii). Kapkoitim primary-arap marigat xiii). Tabarit-kapkoitim secondary xiv). • Poor existing bridges Kaptebengwet-Kolu	

RONGENA MANARET WARD.

Tembwo sub location

- Kimugul-Charirik-Kaptich-Ngamurian-samaga-Cheptebe-Kiptenden-Salanga
- Encroachment of roads
- Ngamurian-Kapkures Bridge
- Kiptenden-Salanga bridge
- Samaga-Kipajit Bridge

Kipngosos sub Location

Riontonyi-Kipisarwet road

Kokwon-Chemitan road

Burgesi sub Location

- ✓ Impassable roads especially at Gaa Tuiyobei-bridges and culverts
- ✓ Upgrading of roads; borderline, chepkeigei, Gaa tuiyobei, Sisei(no 1)

Kapindee, Saruchat road- murraming

Kapchepisom kinyinyil road need culverts

Kapkwon disp- kipindee- Gaa tuiyobei –Etyet

Mabwaita sub Location

- ✓ Karap Kosgei - kapkiristet
- ✓ Lack of bridges connecting various places eg mabwaita-Kisabel, Chilgotwet-kamongogo and kibaraa-chebilat
- ✓ Road encroachment

Manaret Sub locations

- Main bridges connecting Chemagel-Kisasei

Chebilat sub location

- Bridges
- Culverts
- Encroachment of reserved roads
- Impassable roads

Tembwo sub location

Chepkebit-Kiptorbei road bridge

Tembwo market-Chebeiyon-AP line road

Burgei - Saruchat dispensary-Kipelsoi-Rongena road

Tembwo-Muruobei road

Kinyinyil to saruchat water pumb

Burgei sub Location

- ✓ Impassable roads especially at Gaa Tuiyobei-bridges and culverts
- ✓ Upgrading of roads; borderline, chepkeigei, Gaa tuiyobei, Sisei(no 1)

Kapindee, Saruchat road- murraming

Kapchepisom kinyinyil road need culverts

Kapkwon disp- kipindee- Gaa tuiyobei –Etyet

Burgei - Dip

- ✓ Upgrading of the security road from Borderline to sisei(no.1)

Mabwaita sub Location

- Construction of Kibaraa, Mabwaita-Kisabei Road
- Construction of bridges connecting various eg Mabwaita-kisabei, Chilgotwet-Kamanyogoi

Monire Sub location

Kimugul rd

Chebilat sub location

✓ Chebilat Kimugul/Itibo road
Kiplabotwa/zacharia – Mogoiywet primary
Kiptinga road
Kiptengena road
Samwel kibore road
Fanda – Kap joel Saina - Kapzcharia

BOMET CENTRAL SUB-COUNTY.

CHESOEN WARD.

Bridges

Cheptembe Bridges

Obot tetyo Bridges

Kamobiriri/kaptilolwo/cheptuiyet/Kiptenden/Mogindo bridge

Chemiriot bridge

Chemurriot –Maaset bridge

Tabet – Sagatet bridge

Quarry bridge

Kaptewit –Kipanjalal box culvert

Manjililiet Box culvert

Morit

Chemurriot – Maaset

Chemamelet

Ainopkope

Kt14- Leldaet bridge

Roads

Chebilat – Manjililiet
Chesoan – Kimugul-Segutiet
Kipketti- Kipsonoi
Chepkulebik – Atebwa
Kaptetgot – Kimang’ora Rd
Rd to Kapkoros Dispensary
Rd to Pump house of health dispensary
Rd to PI 408 encroached
Kimargis – Kiptewit – Kibanjalal Rd
Chepkurbet – Sibaiyan – Rd/Bridge
Chepkorgong – Boito – Chesoan
Chemogui-Tuiyobei
Muguleita-Kipsonoi bridge
Setkobor Rd
Kiplelji – Kiplokyi Rd
K14-Morit Rd
K14-Leldaet-Kapsotin-Chepkosa River
Ng’omwet- Sipayan

MUTARAKWA WARD.

Kapsangaru sub-location

- Kinyose-chepkochun-changina road
- Changina –chelelach road
- Kinyose dam-chepkirib road
- Kipsiwon-chingondi road
- Kapewor- sachanwan road
- Sosiot-sachangwan road
- Kipsiwon-bunyerer
- Request to transfer the bridge (tabarmunai) to changina –Cheborian Bridge.

Tarakwa sub-location

- Birirbei-Dukamoja
- Likia-Tarakwa
- Ngocho pri- solyot
- Kamusa-chebulue pri
- Natasha-Oldabach
- Birirbei – Nyaga – Tarakwa
- Sahara – Tarakwa ward office

Leldaet Sub Location

Kipsiwon Bunyerere-moiyet
Kipsiwon – chingondi Bridge
Kiplugam-leldaet –kapkere kucho Rd
Centrl – Lulusik
Sach Angwan – kipsinon bridge
Malaika – Chumoiyot
Sang angwan –kagawet Bridge
Bluegaim-kapkerekuho-four in way Rd
Malaika –lulusik
Sach angwan- kaposiriri
Kap Andrea box Culvert at Chingondi
Kipsiwon – Kapewor Rd

Kanusin Location

Signpost Njorwet – Njorwet Primary
Kanusin Markwt –Kibergei-Leketetiet
Sign post tarmac-Kanusin Girl Sec
Leketetiet Kamesweon
Chebeiyon pri- Chebeiyon- Oldabach Primary
Kanusin Dip – Chebeiyon
Tarmac – PI dam next to Kanusin Primary
Leketetiet-Changina-Njorwet
Ngocho – Kaposiriri
Cheptuiyet – Tulwet(Mutarakwa) rd

NDARAWETTA WARD.

Kabusare sub location

- Muguleyat-kiptogoch road
- Kaptilolwa-mogindo bridge and road
- Masingororo – Sonokwek – Kiptenden – Mondoiwet
- Sigowet – Kiptogoch – Anganget/Kipsomor

Ngainet sub location

- Salгаа-mondoiywet road
- Ngainet Berea- afya road

Teganda sub location

- KP100-Lalakin-Karap Maswai
- Butakiat – Mugango
- Sogoet – Mogoiwet (Bridge+Rd)
- Kapkoros-Kwenik-forest (cross cutting)
- Mogoiwet-Judea primary
- Sogoet – Tea Zone - Tagaruto
- Tagaruto-Karaplangat TBC
- Sogoet – Barekeyat
- Chemot – arap Chelal

Nyongores Sub Location

Kapkugerwet – Chongenwo

03 - iboongo Repair

Bondet – 02- Sirionik/Nyangores – Kibochii- 02

02 – Boongo – Tea Zone

Kenon – Kapkigorwet – Chongenwo/ kibochii

Bridges

- Kapkigorwet – Semon foot bridge
- Kipsomoro – Sergutiet box culvert
- Kipkoibon – Sebe box culvert
- Kapnariet – Sonokwek Box culvert
- Kapnariet – Mogoiwet Bridge

SILIBWET TOWNSHIP.

Kapsimotwo sub-location;

- ✓ arap chepkwony –kapkeneni
- ✓ tumoiyot-kapsimotwo through uswet

- ✓ tumoiyot-kapkoin through chemutwa
- ✓ kapsoiyo-bomet through cheboingong
- ✓ kapsimotwo-Chesorton - chepkisha road.
- ✓ Koma-chebungei

St.thomas-Tenwek day

Tenwek day-kaptilolwo-chebungei (Makaa road)

- ✓ Kapsoiyo-kipkebe

Kapsoiyo T.B.C-kabungut

Silibwet-Kp 83-upper Kipkebe

Kapsoyo road through Ngeno's

- ✓ Mogombet .

Spring to tenwek

Tenwek junction-silibwet library

- ✓ Kapsoiyo shop-Darajet
- ✓ Kapsoiyo-Koma village through leitich
- ✓ Chematich-Munandet
- ✓ Chebungunon/Ngomwet/Chepkulo River
- ✓ Silibwet-Tombiret-Aisaik.

Chepngaina sub-location.

- ✓ Pasiriat-kelyot primary school.
- ✓ Chepngaina[sach angwan]-Zebra
- ✓ Kenya women via Bomet Primary to Ririk Village.
- ✓ Bondet to Cheptembe Dam
- ✓ Koma to Kapsoiyo Road to Arap Langat
- ✓ A bridge to connect Kiswahili village and Njerian Village.
- ✓ Twiggs – Kelyot - Tenwek

Motigo Sub-Location,

- ✓ Kecheiyat- Njerian-Kiptilingit – Kapsebetet - Chemelet
- ✓ Kapngetuny – Aimamoi
- ✓ Kimagata- Quarry
- ✓ Artet- Chebamban
- ✓ Njerian- Kelyot bridge/Kiswahili Bridge
- ✓ Moburo- Kapsabet Dip
- ✓ Njerian to Moburo roads needs culverts.
- ✓ Junction to Kecheiyat are impassable.
- ✓ Silibwet – Kipkebe rd

Bridges

- ✓ Chebamban – Artet box culvert
- ✓ Chemangasi- Manyatta box culvert

- ✓ Kamaseka – Singorwet box culvert
- ✓ Manyatta- Chingondi bridge
- ✓ Tenwek – Kapsoyo bridge
- ✓ Koma – Kelonget bridge

SINGORWET WARD.

Tirgaga – water pumbs Rd

Tirgaga-Waterpump-Chebungungon village

Arap Seronei- Arap Mutai

Chebungungon Arap Mutai- Chematich

Chetuiyet Kap Livingstone- Cheptuiyet Karap Tesot

Cheptuiyet – Mataima- Darajetu

Saoset-Somisbek

Somisbeek-kapsigowo Primary

Kapsigowo-Kapsamson

Kapsigowo Primary-Arap Raimoi

Kap William-Cattle Dip-Cheptuiyet

Kap William-Umoja

Kimosong Rd-KapGeorge

Aisaik Pri-Aisaik AGC

Kap Laboso-KapEliud

KapChirirman – Arap Yebei

KapChirima-Tombiret

Arap Misoi-Tombiret

Cheptuiyet pry-KapRere turo-Mogindo

Kapsigowo-Ainob Saitira

Kiptenden- Tea Buying Centre-Ainab Kenduiw (Kaminjeiwet)

Obot Tab Joan – Arap Tengecha
Tirgaga-Mugango
Cheptuiyet-Marinyin
Aisaik-Silibwet
Kaminjeiwet – Somisbeek
Mataima-Kaminjeiwet
Kaminjeiwet-Chemoiben
Somisbeek-Tilimyetu
Somisbeek-Roret
Mongichik –Kitoben
Ngetunyek River rd
Samaria Rd
Kitoben-Kiriswo-Ilyo Rd
Kibarbarta Rd
Borowet Rd
Kimugul-Ilyo-Mengichik Rd
Borowet - Semoi Rd
Kitoben – Berea Rd
Masese – Masese Sec
Simotwet – Ngetunyik
Semoi – Samaria Rd
Aonet – Kiptenden Rd
St. John-Buruuki-Chepkitach Bridge
Njerian Bridge
Emmaus-Samisbei

48 Tea Buying Centre- Kipkoi spring

Roret Primary-Kabungut Primary/MD

Cheborge-Simotwet-Chepkitech

Umoja Centre-Kipkoi spring

Njorwet-Kipkoi (Kap Morobet)

Cheptembe-Kabungut Primary

Umoja (Transformer)-Kipkoi springs

Establishment of Culverts/Bridges at Borowet Rd, Rd, Kebenet Rd; Kitoben _ Bukacha Rd, Masese-Kiromwok, Chelikui Rd, Aonet-Nyangores(Sukutek), Berowet – nyangores Rd, Kibarbart-Kiromwok Bridge Rd, Balek/Boito, Kugertwet/Barak, Balek/Kabungut, Oltomonyik/Quarry, Kimugul footbridge

BOMET EAST SUB-COUNTY.

KEMBU WARD.

- ✓ All to be murramed, culverts and bridge
- ✓ Ororwet – kabaita – chepkositonik road
- ✓ Kagoech junction – berekeiwet school to Dip - Senetwet road
- ✓ Kertai - Boreywek
- ✓ Kaptebegwet – nyanyawet – sitoo road
- ✓ Cheptangulgei – kerocho road
- ✓ Kichegeko – isei
- ✓ Ararwet – kabaita – chepkositonik road
- ✓ Chepkitwal; chepkitwal school – kaminjewet – kinyose tinet – cheime to be completed
- ✓ Lelechonik ECD – kaporuso – tedwet – chepkirip road
- ✓ Kimugul-Cheimen-kondamet
- ✓ Chemengwa-Gakoech-Eworet
- ✓ Sitoo-Saoset centre
- ✓ Sitoo junction-Tach Asis-Chebisian
- ✓ Kipyosit – Kwasega
- ✓ Kipyosit – Mosoricho – Bonyoryot- Eworet – Kagoech
- ✓ Tegat – Sonoiya – Ise
- ✓ Ise – Murrany –Kaptebwet – Nyanyawet
- ✓ Tiroto – Tangut – lekimbo

- ✓ Corner Y -Ise
- ✓ Kembu Primary-Mogoma(Chesime)-Lebekwet
- ✓ Tangut-Kiplelchi-Lebekwet Road
- ✓ Kertai Kesebek-Boreiwek and bridge
- ✓ Merigi-Tiroto-Motongwet-Farmers Road
- ✓ Kongotik-Kiplelchi(Arap Chepkulgong)
- ✓ Kongotik-lebekwet-mogoma
- ✓ Mogoma-Kiplelchi
- ✓ Tinet-mogoma-Arap Ngelejei-sosur
- ✓ Kapkombuni-Chepkei-kinyosei
- ✓ Kembu AGC-Boreiwek

Bridges

- ✓ Kipsoen bridge
- ✓ Kipsirichoik bridge

CHEMANER WARD.

- Bridge at chemaluktany, chemalal, kongebebet
- Chemalal foot bridge
- Kongebebet foot bridge
- Chemaner visionary – bukenye
- Kapsigimbe school –moraba tea buying
- Chemaner market – matecha market
- Kapsigino catholic – tabaita tea buying
- Chemaluktany – matech market
- Kibunguru – chemaner school (feeder road)
- Chebolet- isei bridge
- Kimogoro sda – salat
- Monori – tendwet – kimogoro
- Tendwet – kapchemosi –isei
- Ndumbala foot bridge
- Kororik – cheptabirbin – matecha
- Stoo - lelkatet – mugei
- Forest – kaminjeiwet
- Stoo – mangoita – kenga – makisna – ksilbei
- Kimuchul – changchego primary
- Kimogoro – kimuchul
- Chepkogen – matecha
- Sigowet – kipkoligo
- Kuresiet – sogowet

- Kibiwot – murrany
- Kakimirai dispensary – chambori
- Emenwet – soget – sogowet
- Kipkoligo – kapsinendet
- Isei foot bridge (karap bosuben)
- Kibiwot – murrany foot bridge
- Kapcheromeit – chepkutbei nursery
- Kibiwot – Chemelet - Kiptures

Bridges

- Kimugul Bridge
- Ndubala bridge
- Mumetet footbridge
- Imenuet bridge

KIPRERES WARD

Roads, Public Works and Transport

- Olokyin – Mwokiot AGC- Ndabibi
- Mengit Deliverance Church – Kures-Toronik
- Kaptollowa-Chelelachbei- Korara

(NB: The listing is as per priority in implementation)

Existing Roads – Maintenance

- Simotwet – Sach angwan – Olokyin
- Lelaitich – ndabibi – to mulot be tarmacked
- Chelemei primary school – roronya – lelaitich – kiplobotwa – kelyot should be constructed and roads culverts
- The roads from cheptuyet, through kapuswa, kipreres shuld be constructed
- Kimase mulot – marramed
- Ngonyat kiplabotwa (dip kiplabotwa)
- Keliot kiplabotwa road
- Kejingo olbobo road
- Chebitet kiplabotwa road
- Kiptunoi kapchepinjor road
- Olbobo kamasura – lelejwet A.G.C road

Culverts (Box Culverts)

- Kimararsogek (Kiplesan)

- Kiptunoi
- Ndabibi

LONGISA WARD.

- Opening of koitab silibwet – cheboin market- mataringe
- Maintain chepkesui – mitimingi road- youth farmers- keronjo- kilios
- Chepkesem – Nderiat - Kesebekj
- Kibisorwet – mataringe road
- Kilios – kipketa – jeriman
- Chesoin school – silangsa – masare rosd
- Farnmers – merigi road
- Kipsorwet – cheboin – moburo road
- Kilios – cherogoren – mitimingi road
- Kiplasoi – river road widening
- Emitiot – emitiot silanga – kapjoni
- Lekimbo AGC – lekimbo dam- murguiwet
- Lekimbo AGC – lekimbo dam – kipsoen
- Araprotuk – obot chemitei kakimingin – silanga
- Kapcherome – kongebebet=- kware
- Kongebebet – hosanna – kapnyanyat – arap sowek – silanga – kipsoen bridge
- Levimbo AGC – Elijah chepkwony – kapkones cheres/ chumbin tarmac
 - ✓ Silanga – tiritabmuito – kaplaboso should culvert
 - ✓ Kipereisit – sosur – kiptulwo
 - ✓ Longisa – kugunoi – sobunit
 - ✓ Kugunoi – chesitgei
 - ✓ Ndubai – kiptobit- olgoswet need murrage
 - ✓ ECD college – itibo – (new)
 - ✓ Kaberya – sosur – kambit
 - ✓ Kamika – tiritabmoita spring – kipsoen (new)
 - ✓ Arap kitala – kapbetwel - kipsoen

BRIDGES.

- ✓ Kimenuet Bridge
- ✓ Kipsoen Bridge

MERIGI WARD.

Chepkolon sub location

Moburo - Kilyos

Molem – Kaptebengwet

Miti mingi - Chepkolon

Kapsimbiri sub location

Koisiomo – Kipngecher – Kapsimbiri

Kapsimbiri bridge – Twiggs Hotel

Chepkitach – Sach angwan

Tamason – Raia – Kipsigilai –Kiptenden

Chepkochun rd

Menet sub location

Chepkositonik –Tumoiyot- Tendonok

Tumoiyot – Tamboyot – Kiwanja Ndege

Bondet –Saparet

Irwaga – Mindo

Tendonok – Chemorut Primary

Bondet – Kiptogoch - Kitagonda

Kiromwok sub location

Kiptemenio –Kibarbartar – Kaptembwo

Chepkositonik –Motoimet – Kiromwok

Merigi sub location

Chebisian Primary –Stoo

Banda –Matumboro pry

Canteen – Magenji – Kapjeldimen

Matarmat – Kamoyo

Matarmat- Jepkosiom

Molem – Kinawet- Oinop tibik

Bridges

Sugutek – Mononwet Bridge

Kiptenden – Raia Bridge

Chepkitach – Chepngaina Bridge