



---

**THE COUNTY GOVERNMENT OF BOMET**

---

**COUNTY INTEGRATED DEVELOPMENT PLAN**

**2023 - 2027**

**MARCH 1, 2023**

## **COUNTY VISION AND MISSION**

### **VISION**

A prosperous and competitive County in economic, social and political development offering high quality services to its people.

### **MISSION**

To transform the livelihoods of Bomet County residents through innovative and dynamic leadership, efficient and effective mechanisms, viable partnerships while ensuring equity, integrity and community participation in a clean, secure and sustainable environment.

## TABLE OF CONTENTS

COUNTY VISION AND MISSION .....	i
LIST OF TABLES .....	iv
LIST OF FIGURES .....	vi
ABBREVIATION AND ACRONYMS .....	vii
FOREWORD .....	xi
EXECUTIVE SUMMARY .....	xiv
CHAPTER ONE .....	1
COUNTY OVERVIEW .....	1
1.0. Background.....	1
1.1 Position and Size.....	1
1.2. Physiographic and Natural Conditions .....	3
1.2.1 Physical and Topographic Features.....	3
1.2.2 Climatic Conditions.....	3
1.2.3 Ecological Conditions .....	3
1.3. Administrative and Political Units.....	4
1.3.1. Administrative units .....	4
1.3.2 County Government Administrative wards by constituency.....	5
1.3.3 Political Units (Constituencies and Wards).....	6
1.4. Demographic Features .....	6
1.4.1 Population Size, Composition and Distribution .....	6
1.4.2 Population Density and Distribution .....	8
1.4.3. Population Projection for broad age groups .....	8
1.4.4 Competency Based Curriculum (CBC) and Youth Population Projections .....	10
1.4.5 Population of Persons with Disability .....	12
1.4.6. Demographic Dividend Potential .....	12
1.5. Human Development Index .....	14
1.6. County Poverty Profile.....	15
CHAPTER TWO .....	17
PERFORMANCE REVIEW OF THE PREVIOUS CIDP PERIOD.....	17
2.0. Overview .....	17
2.1 Analysis of the County Revenue Sources.....	17

<b>2.2 County Budget Expenditure Analysis .....</b>	<b>17</b>
<b>2.3 Sector Programmes' Performance Review.....</b>	<b>18</b>
<b>2.3.1 Administration, Public Service and Special Programs .....</b>	<b>18</b>
<b>2.3.2 Agriculture, Livestock, Fisheries and Cooperatives.....</b>	<b>19</b>
<b>2.3.3 Education, Vocational Training, youth and sports .....</b>	<b>20</b>
<b>2.3.4 Economic Planning, Finance and ICT .....</b>	<b>20</b>
<b>2.3.5 Gender, Culture and Social Services .....</b>	<b>21</b>
<b>2.3.6 Health Services .....</b>	<b>22</b>
<b>2.3.7 Lands, Housing and Urban Planning .....</b>	<b>23</b>
<b>2.3.8. Roads, Public works and Transport .....</b>	<b>23</b>
<b>2.3.9 Trade, Tourism, Energy, Investment and Industry .....</b>	<b>24</b>
<b>2.3.10 Water, Sanitation, Environment, Natural Resources and Climate Change.....</b>	<b>24</b>
<b>2.4 Challenges.....</b>	<b>25</b>
<b>2.5 Emerging issues .....</b>	<b>26</b>
<b>2.6 Lessons Learnt.....</b>	<b>26</b>
<b>2.7 Natural Resource Assessment .....</b>	<b>27</b>
<b>2.8 Development Issues .....</b>	<b>30</b>
<b>CHAPTER THREE: .....</b>	<b>46</b>
<b>SPATIAL DEVELOPMENT FRAMEWORK .....</b>	<b>46</b>
<b>3.0. Overview .....</b>	<b>46</b>
<b>CHAPTER FOUR.....</b>	<b>59</b>
<b>DEVELOPMENT PRIORITIES, STRATEGIES AND PROGRAMMES .....</b>	<b>59</b>
<b>4.0. Overview .....</b>	<b>59</b>
<b>4.1 Development Priorities and Strategies .....</b>	<b>59</b>
<b>4.1.1 Administration, Public Service and Special Programmes .....</b>	<b>59</b>
<b>4.1.2 Agriculture, Livestock, Fisheries and Cooperatives.....</b>	<b>67</b>
<b>4.1.3. Economic Planning, Finance and ICT (EPF &amp;ICT) .....</b>	<b>85</b>
<b>4.1.4 Education, Youth, Sports and Vocational Training.....</b>	<b>92</b>
<b>4.1.5 Gender, Culture and Social Service .....</b>	<b>101</b>
<b>4.1.6. Health Services .....</b>	<b>110</b>
<b>4.1.7 Lands, Housing and Urban Planning (LHUP) .....</b>	<b>147</b>
<b>4.1.8 Roads, Public Works and Transport .....</b>	<b>154</b>

4.1.9. Trade, Energy, Tourism, Industry and Investment .....	159
4.1.10 Water, Sanitation, Environment, Natural Resources and Climate Change.....	165
4.2 CIDP Linkages with National Development Agenda, Regional and International Development Frameworks .....	170
CHAPTER FIVE: .....	177
IMPLEMENTATION FRAMEWORK .....	177
5.0. Overview .....	177
5.1. Institutional Framework .....	177
5.2. Stakeholders and their Roles .....	178
5.3. Resource Mobilization and Management Framework.....	178
5.4. Resource Requirements by Sector .....	178
5.5. Revenue Projections .....	179
5.6. Estimated Resource Gap.....	181
5.7. Resource Mobilization and Management Strategies.....	181
5.8. Local revenue collection strategies .....	182
5.9. Resource mobilization strategies from external sources .....	182
5.10. Financial Management Strategy .....	183
5.11. Debt management strategy.....	183
5.12. Asset management strategy.....	184
5.13. Risk management .....	184
CHAPTER SIX .....	186
MONITORING, EVALUATION, AND LEARNING .....	186
6.0 Overview .....	186
6.1 County Monitoring and Evaluation Structure.....	186
6.2 M&E Capacity.....	187
6.3 Data Collection, Analysis, and Reporting.....	196
6.4 Dissemination, Feedback Mechanism, Citizen Engagement, and Learning .....	197
6.5 Evaluation Plan .....	198
ANNEX I: BOMET COUNTY FACTSHEET .....	i
ANNEX II: TEMPLATE FOR M&E MATRIX .....	xxii
ANNEX III: REPORTING TOOL FOR PROJECTS .....	xxiv
ANNEX IV: PUBLIC PARTICIPATION FORUMS.....	xxv

## LIST OF TABLES

<b>Table 1–1: Area (Km<sup>2</sup>) by Sub-County .....</b>	<b>5</b>
<b>Table 1–2: County Government Administrative Wards .....</b>	<b>5</b>
<b>Table 1–3: County’s Electoral Wards by Constituency.....</b>	<b>6</b>
<b>Table 1–4: Population Projections by Age Cohort .....</b>	<b>7</b>
<b>Table 1–5: Population Projection by Main Urban Centres .....</b>	<b>7</b>
<b>Table 1–6: Population Density and Distribution by Sub County .....</b>	<b>8</b>
<b>Table 1–7: Population Projection by broad age Groups .....</b>	<b>9</b>
<b>Table 1–8: Competency Based Curriculum (CBC) and Youth Population Projections.....</b>	<b>10</b>
<b>Table 1–9: Distribution of Persons with Disability .....</b>	<b>12</b>
<b>Table 1–10: Bomet County Demographic Dividend Indicators .....</b>	<b>13</b>
<b>Table 1–11: Bomet County Poverty Index .....</b>	<b>15</b>
<b>Table 2-1: Analysis of the county revenue sources .....</b>	<b>17</b>
<b>Table 2-2: County Expenditure Analysis .....</b>	<b>17</b>
<b>Table 2-3: Natural Resources .....</b>	<b>27</b>
<b>Table 2–4: Development Issues.....</b>	<b>31</b>
<b>Table 4–1: Sector priorities and strategies.....</b>	<b>60</b>
<b>Table 4–2: Sector Programmes.....</b>	<b>61</b>
<b>Table 4–3: Cross Sectoral Impacts .....</b>	<b>65</b>
<b>Table 4–4: Sector Priorities and Strategies .....</b>	<b>68</b>
<b>Table 4–5: Sector Programmes.....</b>	<b>70</b>
<b>Table 4–6: Cross Secoral Impacts .....</b>	<b>82</b>
<b>Table 4–7: Sector priorities and Strategies .....</b>	<b>85</b>
<b>Table 4–8: Sector programmes and projects .....</b>	<b>86</b>
<b>Table 4–9: Cross-sectoral impacts.....</b>	<b>90</b>
<b>Table 4–10: Sector priorities and Strategies .....</b>	<b>92</b>
<b>Table 4–11: Sector programmes and projects .....</b>	<b>94</b>
<b>Table 4–12: Cross-sectoral impacts.....</b>	<b>99</b>
<b>Table 4–13: Development priorities and strategies for GCS .....</b>	<b>101</b>
<b>Table 4–14: Sector programmes and projects .....</b>	<b>102</b>
<b>Table 4–15: Cross-sectoral impacts.....</b>	<b>107</b>

<b>Table 4–16: Development priorities and strategies for GCS.....</b>	<b>110</b>
<b>Table 4–17: Sector Programmes.....</b>	<b>111</b>
<b>Table 4–18: Health Sector Flagship projects: .....</b>	<b>145</b>
<b>Table 4–19: Cross-sectoral impacts .....</b>	<b>146</b>
<b>Table 4–20: Sector Priorities and Strategies .....</b>	<b>147</b>
<b>Table 4–21: Sector Programmes and projects .....</b>	<b>148</b>
<b>Table 4–22: Cross-sectoral impacts .....</b>	<b>153</b>
<b>Table 4–23: Sector priorities and Strategies .....</b>	<b>154</b>
<b>Table 4–24: Sector Programmes.....</b>	<b>155</b>
<b>Table 4–25: Cross-sectoral impacts .....</b>	<b>158</b>
<b>Table 4–26: Sector Priorities and Strategies .....</b>	<b>159</b>
<b>Table 4–27: Sector Programmes.....</b>	<b>160</b>
<b>Table 4–28: Flagship projects.....</b>	<b>164</b>
<b>Table 4–29: Cross-sectoral impacts.....</b>	<b>164</b>
<b>Table 4–30: Sector Priorities and Strategies .....</b>	<b>165</b>
<b>Table 4–31: Sector Programmes.....</b>	<b>165</b>
<b>Table 4–32: Cross-sectoral impacts.....</b>	<b>170</b>
<b>Table 4–33: Linkages with other plans.....</b>	<b>170</b>
<b>Table 5–1: Roles of key institutions towards implementation of CIDP .....</b>	<b>178</b>
<b>Table 5–2: Resource requirement by sector.....</b>	<b>179</b>
<b>Table 5–3: Revenue projections.....</b>	<b>180</b>
<b>Table 5–4: Estimated Resource gap .....</b>	<b>181</b>
<b>Table 5–5: Risk management .....</b>	<b>184</b>
<b>Table 6–1: Outcome Indicator Reporting .....</b>	<b>188</b>
<b>Table 6–2: Evaluation Plan.....</b>	<b>198</b>

## LIST OF FIGURES

<b>Figure 1-1: Location of the County in Kenya.....</b>	<b>2</b>
<b>Figure 1-2: County’s Administrative and Political Units .....</b>	<b>4</b>
<b>Figure 5-1: CIDP Implementation Framework .....</b>	<b>177</b>
<b>Figure 6-1: Monitoring and Evaluation Structure.....</b>	<b>187</b>



## **ABBREVIATION AND ACRONYMS**

ACSM: Advocacy, Communication and Social Mobilization  
AD: Auto Disabled Syringes  
ADPs: Annual Development Plans  
AGPO: Access to Government Procurement Opportunities  
AIDS: Acquired Immuno Deficiency Syndrome  
AI: Artificial Insemination  
ANC: Ante Natal Care  
AP: Administration Police  
APR: Annual Progress Report  
ASDSP: Agricultural Sector Development Support Programme  
BCSP: Bomet County Spatial Plan  
BFCI: Baby Friendly Community Initiative  
BIC: Business Information Centre  
BMI: Body Mass Index  
BOCABCA: Bomet County Alcohol and Beverages Control Agency  
CAPR: County Annual Progress Report  
CBEM: County Business Environment Management  
CBO: Community Based Organization  
CBS: Community Based Sanitation  
CCI: Child Care Institutions  
CCTV: Closed Circuit Television  
CECM: County Executive Committee Member  
CFU: Central Filtration Unit  
CFSP: County Fiscal Strategy Paper  
CGOB: County Government of Bomet  
CHA: Community Health Assistant  
CHMT: County Health Management Team  
CHV: Community Health Volunteer  
CIDP: County Integrated Development Plans  
CIMES: County Integrated Monitoring and Evaluation System  
CLTS: Community Led Total Sanitation  
COMEC: County Monitoring and Evaluation Committee  
COVID -19: Corona Virus Disease  
CSIS: Climate Services Information System  
CSP: County Spatial Plan  
CSS: County Spatial Structure  
CT: Computer Tomography

DTF: Decentralized Treatment Facility  
DRNCD: Diet Related Non-Communicable Diseases  
ECDE: Early Childhood Development Education  
FAO: Food Agricultural Organization  
FC: Football Club  
FIF: Facility Improvement Fund  
FKF: Federation of Kenya Football  
FMD: Food and Mouth Disease  
FMS: Fleet Management System  
FRS: Feed Back and Response System  
GBV: Gender Based Violence  
GCS: Gender Culture and Social services  
GIS: Geographic Information System  
GNI: Gross National Income  
GOK: Government of Kenya  
HCW: Health Care Worker  
HDI: Human Development Index  
HELB: Higher Education Loan Board  
HIV: Human Immunodeficiency Virus  
HMIS: Health Management Information System  
HMT: Health Management Team  
HPV: Health Papillomavirus  
HSSF: Health Sector Services Fund  
HS: Health Services  
IAAF: International Amateur Athletics Federation  
IDA: International Development Association  
ICT: Information Communication Technology  
ICU: Intensive Care Unit  
IDEP: Integrated Development Plan  
IEBC: Independent Electoral and Boundaries Commission  
IMAM: Integrated Management of Acute Malnutrition  
IPPD: Integrated Personnel and Payroll Database  
KAGRC: Kenya Animal Genetic Resource Centre  
KCSAP: Kenya Climate Smart Agriculture Programme  
KDSP: Kenya Devolution Support Programme  
KEBS: Kenya Bureau of Standards  
KEFRI: Kenya Forestry Research Institute  
KEPHIS: Kenya Plant Health Integrated Services  
KFS: Kenya Forestry Services  
KIBT: Kenya Institute for Business Training  
KIPRA: Kenya Institute of Public Policy Research Authority

KNBS: Kenya National Bureau of Statistic  
KPHC: Kenya Population and Housing Census  
KPL: Kenya Premier League  
KSB: Kenya Society for the Blind  
KUSP: Kenya Urban Support Programme  
LHUP: Lands Housing and Urban Planning  
LLITN: Long Lasting Insecticide Treated Nets  
LMCP: Last Mile Connectivity Programme  
LMIS: Logistic Management Information System  
LREB: Lake Region Economic Block  
LSD: Lumpy Skin Disease  
MCH: Mother Child Hospital  
M&E: Monitoring and Evaluation  
MEC: Monitoring and Evaluation Committee  
MIYCN: Maternal, Infant, Young Child Nutrition  
MRI: Magnetic Resonance Imaging  
MSMEs: Micro Small and Medium Enterprises  
MTP: Medium Term Plan  
NAVCDP: National Agricultural Value Chain Development Project  
NGO: Non-Governmental Organization  
NHIF: National Health Insurance Fund  
NIA: National Irrigation Authority  
NSL: National Super League  
ODF: Open Defecation Free  
PBB: Programme Based Budget  
PER: Public Expenditures Report  
PFM: Public Funds Management  
PHO: Public Health Officer  
PPDA: Public Procurement and Disposal Act  
PPP: Public Private Partnership  
PWD: People with Disability  
QAS: Quality Assurance and Standards  
QIT: Quality Improvement Team  
REREC: Rural Electrification and Renewable Energy Corporation  
RMNCAH: Reproductive Maternal Newborn Child and Adolescent Health  
RTA: Renal Tubular Acidosis  
RVF: Rift Valley Fever  
SCHMT: Sub-County Health Management Team  
SCOMEC: Sub-County Monitoring and Evaluation Committee  
SGBV: Sexual and Gender Based Violence

SDCP: Small Dairy Commercialization Programme  
SDGs: Sustainable Development Goals  
SMEC: Sub county Monitoring and Evaluation Committee  
SNI: Special Needs Institutions  
TB: Tuberculosis  
TETII: Trade Energy Tourism Industry and Investment  
TFR: Total Fertility Rate  
TOC: Technical Organizing Committee  
WASH: Water Sanitation and Hygiene  
WIT: Work Improvement Team  
WWF: World Wide Fund  
VMEC: Village Monitoring and Evaluation Committee  
VTC: Vocational Training Centre

## FOREWORD

The Constitution of Kenya 2010 created a two-tier level of government, national and county. The county governments are required to prepare five-year County Integrated Development Plans (CIDPs). The third Bomet CIDP 2023-2027 was prepared in accordance with Article 220 of the Constitution of Kenya, 2010, Part XI of County Government Act, 2012, Section 126 (1) of Public Finance Management (PFM) Act, 2012, and other legislations.

The Bomet CIDP 2023-2027 is a third CIDP which will build on the achievements of the second CIDP which was implemented during the period 2018 – 2020. The achievements of the CIDP 2018 – 2022 cuts across all the sectors however, the main achievement include; 2,545 acres of new pasture, establishment of 25 on-farm fish ponds across the county, additionally, the sector, subsidized AI programme and more than 17,000 inseminations were done. In education, ECDE gross enrolment increased from 85 per cent in 2018 to 87 percent in 2022 and this is attributed to the engagement of 1,196 ECDE teachers on permanent and pensionable terms; Expansion of ECDE centres from 1200 to 1221 and implementation of the feeding programme in all centres. The Roads, Public works and Transport sector managed to improve road network connectivity from 30% in 2018 to 90% in 2022. This is attributed to the opening up and maintaining of a total of 1,850 kilometers of gravel roads. Trade, Energy, Tourism, Industry and Investment sector successfully constructed and completed 98 *bodaboda* shades, 63 shoe shiner sheds and 3 market sheds that has improved the business environment for Micro, Small and Medium Enterprises.

The Bomet CIDP 2023-2027 was prepared to guide planning and budgeting at county level. The CIDP provides an integrated development planning framework to enhance linkage between policy, planning and budgeting. The CIDP is expected to contribute to the realization of aspirations of Bottom-up Economic Transformation Agenda (BETA), Kenya Vision 2030 and its Medium-Term Plans, UN 2030 Agenda and the Sustainable Development Goals (SDGs), Africa's Agenda 2063, Paris Agreement on Climate Change, 2015, EAC Vision 2050, ICPD 25 Kenya Commitments; and Sendai Framework for Disaster Risk Reduction 2015 – 2030.

This CIDP articulates my government's priorities and outlines the policies, programmes and projects which the county government intends to implement during the five years from 2023 to 2027 in order to improve education, health care provision, food security, road network and the living standard of the residents of Bomet County as well as job creation, especially for the youth. The CIDP was prepared through an inclusive and wide consultative process in conformity with the Constitution of Kenya and other guiding legislations. The programmes and projects contained in the CIDP and priorities were set out in consultation with all stakeholders to address the development challenges faced by the community.

The implementation of this Plan requires the support of all: the county government of Bomet, the residents of Bomet County, development partners, the private sector and all stakeholders. The implementation of this Plan will improve service delivery and generate economic growth

necessary for job creation and the improvement of living standards of the people. I call upon all the stakeholders to join hands in the implementation of this Plan and work hard to realise our aspirations as the residents of Bomet County.

I would like to thank all stakeholders led by the people of Bomet County for their contribution in the development of this Plan. I particularly commend the Executive and the Legislature of Bomet County for their continued dedication and commitment to providing quality services to the people.

**H.E. PROF. HILLARY BARCHOK**

**GOVERNOR, COUNTY GOVERNMENT OF BOMET**

## **ACKNOWLEDGEMENT**

The process of preparing the third Bomet County Integrated Development Plan (CIDP) 2023-2027 benefited from invaluable input from various stakeholders. Our greatest gratitude goes to H.E. the Governor of Bomet County Hon. Professor Hillary Barchok for the guidance he gave to the process despite the huge demands on his time by county and national duties. I also wish to sincerely thank H.E. the Deputy Governor, Hon. Shadrack Rotich, the County Secretary and my colleagues, the members of the County Executive Committee, for their timely support in all the processes that went into this plan.

I would like to acknowledge the national government through the National Treasury and Planning for developing the guidelines which was used in the preparation of this Plan. I am also indebted to all Members of the County Assembly headed by the Speaker, Hon. Cosmas Korir, for their support, strong commitment and participation during the entire process.

My greatest gratitude goes to Mrs Milcah Rono, Chief Officer, Economic Planning for coordinating and guiding the preparation of the plan successfully. Much appreciation goes to the CIDP preparation team headed by Mr. Linus Ng'eno, Director Economic Planning and members Mr Ronald Kirui, Mr. Paul Towett, Mr. Daniel Terer, Mr. Charles Langat, Mr. Simon Mutai, Mr. Amos Langat, Ms. Jemimah Chepngeno, Ms. Janericks Cheptoo and Ms. Joan Chepkirui for the critical role they played in coordinating the CIDP preparation process and drafting the CIDP 2023-2027. I also acknowledge all Sector Working Groups for their key input in the preparation of the Plan.

The staff of the county and other co-opted experts played a key role in the completion of this report. I wish to record my appreciation to Dr. Bosco Okumu for his inputs that culminated in the finalization of the plan. I also want to single out Mr. Zack Maritim of WWF for his invaluable support towards the development and completion of the plan.

I wish to thank the people of Bomet County who, during public participation process, provided information that was key in determining the development agenda of the county. To the many institutions and individuals whom I have not mentioned, though they actively participated in one way or another in the process, accept our gratitude for your invaluable information.

**HON. ANDREW SIGEI**  
**CECM, ECONOMIC PLANNING, FINANCE AND ICT**  
**COUNTY GOVERNMENT OF BOMET**

## **EXECUTIVE SUMMARY**

Article 125 and 126 of the Public Finance Management Act, 2012, provides that each county will prepare an integrated development plan, which will include both medium term and long-term priorities to be achieved by the county. The second Bomet County Integrated Development Plan (CIDP II) for the period 2023-2027 was prepared by the department of Finance and Economic Planning in close collaboration with all sectors. The CIDP is a product of broad-based consultative process in each of the 25 wards which brought together a cross-section of stakeholders within the county. The plan has been aligned to the Kenya Vision 2030, the Third Medium Term Plan 2023-2027, the Constitution of Kenya 2010 and the Sustainable Development Goals (SDGs).

The CIDP comprises of six chapters. Chapter One provides county background information indicating the size of the county, population, topography, climate, poverty index and unemployment rate. It describes the composition of the population (disaggregated by gender, urban, PWD including type of disability, age and sub county), its distribution and demographic dividend. The chapter further describes the baseline data of the county across all sectors like infrastructure development, land use, agricultural production, trade, health and access to nutrition and education.

Chapter Two presents a review of the implementation of the CIDP for the period 2018-2022. The chapter begins with an analysis of the county revenue sources and county budget expenditure for the period 2018-2022 and thereafter presents the key achievements realized in the implementation of programmes and projects. In addition, the chapter presents the challenges, emerging issues and lessons learnt during the implementation of the previous CIDP. The chapter goes on to assess the existing natural resources in the county and concludes by discussing development issues per sector

Chapter Three provides the spatial framework within which development projects and programmes will be implemented in the county. The chapter is based on the current County Spatial Plan which is in force. It discusses the Spatial Development Framework, Desired Spatial Structure and County Spatial Development Strategies by Thematic Areas. The chapter also has various maps that depict location of facilities such as water supply schemes, energy and transportation potential. The maps also indicate potential agricultural, industrial and tourism attraction areas



Chapter Four presents the county development priorities and strategies. The chapter also proposes the sectoral strategies that will be adopted to deal with the identified challenges. The chapter also highlights programmes identified in various forums including, public participation in all the wards and engagements with several stakeholders. The information is presented based on all the sectors at the county level. In addition, the chapter discusses CIDP linkages with National Development Agenda, Regional and International Development Frameworks such as; Kenya Vision 2030 and its Medium-Term Plans; The UN 2030 Agenda and the Sustainable Development Goals; Africa's Agenda 2063; EAC Vision 2050 among other. The chapter concludes by discussing cross-sectoral linkages.

Chapter Five identifies the institutional framework for implementation of the CIDP. The organogram has two distinct institutions namely; the County Assembly, County Assembly Service Board and other structures working under it and the Executive headed by H.E. the Governor and the County Executive Committee Members in charge of various government entities and subsequent structures. The field services are provided by the sub-county administrators assisted by ward and village administrators including the village councils. The county government collaborates with the national government and key institutions of the national government as provided for in the National Government Coordination Act, 2013, which include the office of the County Commissioner and the structures working under it as well as other stakeholders. The chapter also discusses the resource mobilization framework with a focus on resource mobilization strategies. It concludes by estimating the resource gap and proposing measures to address the gap.

Chapter Six presents the monitoring and evaluation framework that will be used at the county level to track progress in the implementation of policies, programmes and projects. An indicative matrix detailing projects and programmes, expected outcome, baseline, sources of data, reporting responsibility, mid- and end-term targets.

## **CHAPTER ONE**

### **COUNTY OVERVIEW**

#### **1.0. Background**

The Constitution of Kenya 2010 created two levels of government: the national and county governments. Bomet County being one of the 47 counties is located in the South Rift region of Kenya being the former Bomet District that was created through Kenya gazette supplement No. 53 of 1992.

Bomet County is predominantly occupied by the Kipsigis sub-tribe of the Kalenjin tribe. The other ethnic groups residing in the county include; Somalis, Kikuyus, Abagusii, Luos, Luhyas, Maasai, Kambas and Indians in varying proportions and the county is also inhabited by the marginalized group of Ogiek decent. The major economic activities in the county are agriculture and trade. On the regional front, Bomet County is a member of the Lake Region Economic Bloc (LREB) that brings together 13 counties of Nyanza, Western and part of South Rift.

#### **1.1 Position and Size**

Bomet County lies between latitudes 0° 29' and 1° 03' south and between longitudes 35° 05' and 35° 35' east. It is bordered by four counties, namely: Kericho to the north, Nyamira to the west, Narok to the south and Nakuru to the north-east covering an area of 2,507 Km<sup>2</sup>. The county is the source of major rivers such as Mara and Itare which flow into Lake Victoria. Figure 1-1 shows the position of the county in Kenya.

Figure 1-1: Location of the County in Kenya



## **1.2. Physiographic and Natural Conditions**

### **1.2.1 Physical and Topographic Features**

A large part of the county is characterized by undulating topography that gives way to flatter terrain in the south. The overall slope of the land is towards the south, except the north eastern part which rises eastwards towards the 3,000m high Mau Ridges. The land slopes gently from Kericho plateau to about 1,800m in the lower area where the land is generally flat with a few scattered hills in Chepalungu and Sigor plain.

### **1.2.2 Climatic Conditions**

Rainfall in the county is highest in the lower highland zone with a recorded annual rainfall of between 75mm and 245mm. The upper midland zone which lies west of the Rift Valley experiences uniform rainfall while the upper midland zone on the southern part of the county experiences low rainfall.

Rainfall is evenly distributed except for the short dry season in January and February. The wettest months are April and May. Overall, there is little break between short and long rains in the whole county. In the extreme south, rains start in November and continue intermittently until June. The period from June to November is the driest season. In the extreme north, rains start towards the end of March and continue intermittently up to the end of December. The temperature levels range from 9.6<sup>0</sup> C to 24.5<sup>0</sup> C with the coldest month being July, while the hottest is February.

There are abundant water sources and even distribution of rainfall almost throughout the year. This explains why agriculture and livestock production are the main economic activities of the county.

### **1.2.3 Ecological Conditions**

The county borders a long stretch of Mau Forest which is an indigenous forest and home to different species of animals and plants. However, due to human encroachment, animal life is threatened and certain species of animals, birds, insects and plants are already extinct. Public sensitization on environmental conservation and the need for people to co-exist with other organisms is necessary if this trend is to be reversed. In addition, economic empowerment of the residents is needed to ensure they are able to meet their basic needs and thus promote environmental conservation.

Agriculture is the main economic activity with over 80% of the total population engaging in crop

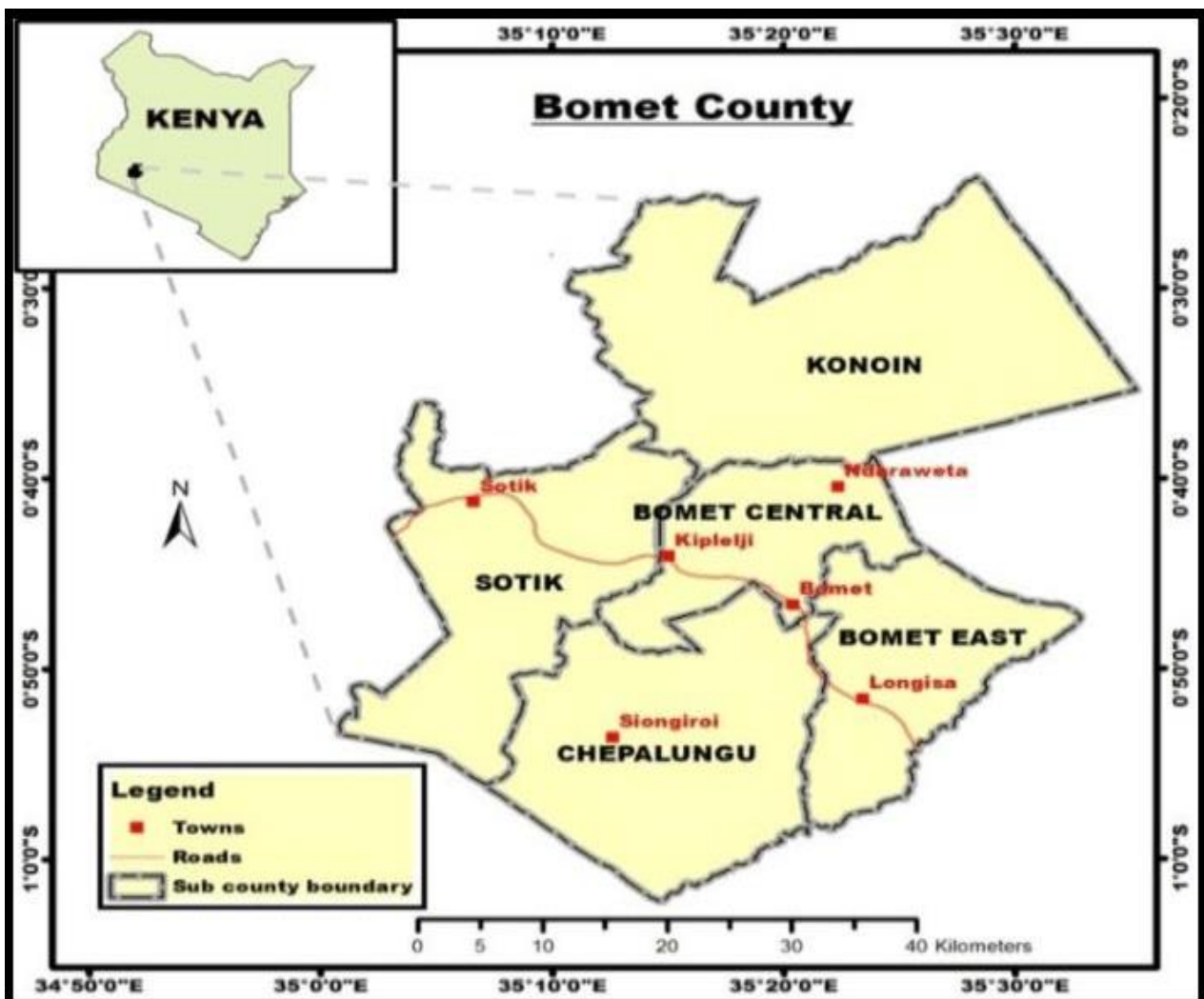
and livestock production. The sector also provides raw materials to agro based industries in the county and therefore stimulates off-farm employment as well as the use of local resources. Despite the county’s favorable climatic conditions, 31% of the population lives below the national poverty line. In spite of good rains and soils, food insecurity is a critical issue in Bomet County with approximately 36.2% of households being considered food-poor.

### 1.3. Administrative and Political Units

#### 1.3.1. Administrative units

Bomet County is divided into five (5) Sub-Counties, 25 wards, 77 locations, 190 sub-locations and 1,275 villages as shown in Table 1-1. The locations and sub-locations are administrative units of the national government. The Bomet County Government Coordination Act, 2014 (Amendment 2019) established Sub-County, Ward, Sub Ward and Villages. Figure 1-2 indicates the county’s administrative and political units. Table 1-1 also indicates the area per Sub County giving a total area of 1988.4 km<sup>2</sup> for the whole county.

Figure 1-2: County’s Administrative and Political Units



**Table 1–1: Area in Km<sup>2</sup> by Sub-County**

Sub-County	Land Area in Km <sup>2</sup>	Names of Wards	No. of Locations	No. of Sub-Locations
Bomet Central	305	Silibwet, Singorwet, Ndaraweta, Chesoen and Mutarakwa	8	24
Bomet East	286.1	Longisa, Kembu, Chemaner, Merigi and Kipreres	10	26
Chepalungu	460.5	Sigor, Kongasis, Chebunyo, Nyongores and Siongiroi	13	39
Sotik	544.3	Ndanai/Abosi, Kipsonoi, Kapletundo, Chemagel and Manaret/Rongena	19	51
Konoin	392.5	Kimulot, Mogogosiek, Boito, Embomos and Chepchabas	27	50
<b>Total</b>	<b>1988.4</b>	<b>25</b>	<b>77</b>	<b>190</b>

*Source: Bomet County Commissioner's Office, 2023*

Sotik sub-County is the largest in land area covering 544.3 Km<sup>2</sup>, followed by Chepalungu (460.5 Km<sup>2</sup>), Konoin (392.5Km<sup>2</sup>) and Bomet Central (305 Km<sup>2</sup>). Bomet East is the smallest with an area of 286.1 Km<sup>2</sup>. Some sections of the expansive Mau Forest fall within Bomet County and it covers an area of 542.3 Km<sup>2</sup>.

### 1.3.2 County Government Administrative wards by constituency

Bomet County has five parliamentary constituencies, 25 electoral wards and 1,275 villages as shown distributed as shown in Table 1-2.

**Table 1–2: County Government Administrative Wards**

Sub County	Number of wards	No. of Villages
Bomet Central	5	180
Bomet East	5	205
Sotik	5	325
Konoin	5	300
Chepalungu	5	265
<b>Total</b>	<b>25</b>	<b>1275</b>

*Source: Biomet County Governor's Office, 2023*

### 1.3.3 Political Units (Constituencies and Wards)

Bomet is divided into five parliamentary constituencies and twenty-five electoral wards. Table 1-3 indicates all the constituencies by name and the number of wards per constituency

**Table 1–3: County’s Electoral Wards by Constituency**

Constituency	County Assembly Wards
Bomet Central	5
Bomet East	5
Sotik	5
Konoin	5
Chepalungu	5
<b>Total</b>	<b>25</b>

*Source: Independent Electoral Boundaries Commission*

## 1.4. Demographic Features

### 1.4.1 Population Size, Composition and Distribution

Kenya’s population was estimated at 47.6 million in the 2019 Population and Housing Census and growing at about 2.2 percent per annum. The implication of this high population growth rate is a large increase in the section of population below 35 years. This makes the country to be classified as youthful with two-thirds of the population constituting people under the age of 35 years and only 5 percent above 60 years. This high population growth in the country reflects similar growth across the counties.

The population of Bomet County was estimated at 875,689 (49.6% male and 50.4% female) in the 2019 Population and Housing Census and has similar features as that of the national population but different demographic indicators. The population was estimated to be 927,020 in 2022 and is projected to reach 965,243 in 2025 and 987,694 at the end of the plan period. The rapid population growth exerts pressure on the existing infrastructure and provision of basic services in the County.

The population projections by sex and age cohorts for the 2022, 2025 and 2027 for the County are as shown in Table 1-4.

**Table 1-4: Population Projections by Age Cohort**

Bomet	2019			2022			2025			2027		
	Male	Female	Total	Male	Female	Total	Male	Female	Total	Male	Female	Total
0-4	56,215	54,761	110,976	57,590	57,445	115,035	57,059	55,761	112,821	56,063	54,782	110,845
5-9	62,410	60,050	122,460	57,346	58,203	115,549	56,721	58,441	115,161	56,386	57,320	113,706
10-14	65,946	65,402	131,348	56,051	57,242	113,294	56,763	57,111	113,874	56,366	57,284	113,650
15-19	56,100	53,909	110,009	51,730	52,740	104,470	53,738	55,792	109,530	54,219	55,720	109,939
20-24	38,235	42,957	81,192	46,981	47,576	94,557	49,182	49,132	98,314	50,492	51,123	101,615
25-29	30,834	35,192	66,026	43,167	44,164	87,331	43,961	45,212	89,173	45,408	46,251	91,659
30-34	28,889	34,198	63,087	35,478	38,365	73,842	40,847	41,475	82,323	41,372	42,171	83,543
35-39	21,777	17,259	39,036	28,297	30,532	58,829	30,450	34,152	64,602	33,891	36,135	70,026
40-44	18,625	17,856	36,211	22,750	24,325	47,075	25,230	26,359	51,590	26,611	28,661	55,271
45-49	16,332	16,009	32,341	16,107	18,125	34,231	19,256	20,872	40,128	20,791	22,135	42,926
50-54	9,458	9,360	18,818	9,888	10,718	20,606	12,354	14,301	26,655	14,222	15,926	30,148
55-59	8,555	9,696	18,251	7,240	7,405	14,645	6,986	7,247	14,233	8,413	9,354	17,767
60-64	6,395	7,191	13,586	6,184	6,463	12,647	5,993	6,517	12,510	5,869	6,439	12,308
70-74	4,235	4,470	8,705	4,106	4,466	8,571	3,413	4,240	7,653	3,425	4,447	7,872
75-79	1,956	2,860	4,816	2,842	3,300	6,141	2,869	3,809	6,677	2,618	3,694	6,312
80+	2,841	4,991	7,832	4,731	5,419	10,150	4,276	5,394	9,670	4,116	5,695	9,811
<b>Total</b>	<b>433,950</b>	<b>441,739</b>	<b>875,689</b>	<b>455,337</b>	<b>471,683</b>	<b>927,020</b>	<b>473,888</b>	<b>491,355</b>	<b>965,243</b>	<b>484,981</b>	<b>502,713</b>	<b>987,694</b>

*Source: Projections based on KNBS (2019) Housing and Population Census*

Table 1-4 further shows the population grouped into three broad economic groups: 0-14 years which constitutes children, 15-64 years constituting the working or economically active group and 65 years and above constituting the aged. There is a high concentration of the population in the age group 0-14, necessitating the need to provide services to support the children. However, half of the population (54.6%) falls within the working age group indicating a rationally high potential for labour force and a fairly low dependency ratio.

**Table 1-5: Population Projection by Main Urban Centres**

Urban Centers	2019			2022			2025			2027		
	M	F	Total	M	F	Total	M	F	Total	M	F	Total
Bomet	6,037	5,728	11,765	6,037*	5,728*	11,765*	6,037*	5,728*	11,765*	6,037*	5,728*	11,765*
Chebilat	1,402	1,436	2,838	1,402*	1,436*	2,838*	1,402*	1,436*	2,838*	1,402*	1,436*	2,838*
Sotik	1,973	2,221	4,194	1,973*	2,221*	4,194*	1,973*	2,221*	4,194*	1,973*	2,221*	4,194*
Mulot	1,569	1,579	3,149	1,569*	1,579*	3,149*	1,569*	1,579*	3,149*	1,569*	1,579*	3,149*

*Source: Bomet County Statistics Office*



Table 1-5 shows the projected population of County’s main urban centers of Bomet, Chebilat, Sotik and Mulot from 2019 to 2027. The growth of these centres should be strengthened as they are conventionally the engines of economic growth.

Bomet town has the highest population of 11,765, Sotik 4,194, Mulot 3,149 and Chebilat 2,838 according to the 2019 census. Chebilat urban centre is situated along the main highway to Kisii and it straddles 2 counties; Bomet and Nyamira with a total urban population of 5,373; comprising a population of 2,838 and 2,535 for Bomet and Nyamira counties respectively. The populations of these major urban centres cannot be projected for the plan period because of the small sample size. Proper planning of these urban centres is necessary to provide adequate amenities to the increasing population. It should however, be noted that according to the Urban Areas and Cities Act, 2011 none of the two centres qualifies to be a town.

#### 1.4.2 Population Density and Distribution

Table 1-6 shows the population size and density by sub-County. According to the Kenya Housing and Population census of 2019, the population density for Bomet County was 440 people per Km<sup>2</sup>. Bomet Central with a population density of 613 people per Km<sup>2</sup> was the highest followed by Bomet East, Sotik, Konoin and Chepalungu. The population density in Bomet Central is high due to higher land/soil potential in the sub-County; including rich agricultural land, commercial activities, and the largest urban Centre (Bomet town). Sotik sub county had the highest population of 227,855 people in 2019 and is projected to increase to 256,999 people in 2027 while Bomet east the least populated county with a population of 144,275 people in 2019 is expected to increase to 162,729 by the end of the plan period.

**Table 1–6: Population Density and Distribution by Sub County**

Sub County	Land area Km2	2019		2022		2025		2027	
		Pop	Densit y	Pop	Densit y	Pop	Densit y	Pop	Densit y
Bomet East	305	144,275	473	152,732	501	159,030	521	162,729	534
Chepalungu	461	164,837	358	174,499	379	181,694	394	185,920	403
Konoin	393	163,507	417	173,092	440	180,228	459	184,420	469
Sotik	544	227,855	419	241,211	443	251,157	462	256,999	472
Bomet Central	286	175,215	613	185,486	649	193,134	675	197,626	691
<b>Total</b>	<b>1988.4</b>	<b>875,689</b>	<b>440</b>	<b>927,020</b>	<b>466</b>	<b>965,243</b>	<b>485</b>	<b>987,694</b>	<b>497</b>

*Source: County Statistics Office*

#### 1.4.3. Population Projection for broad age groups

Table 1-7 shows the population projections for broad age groups which is critical data for analyzing the challenges facing the groups and in formulating recommendations to address the challenges.

**Table 1–7: Population Projection by broad age Groups**

Age groups	2019			2022			2025			2027		
	M	F	Total	M	F	Total	M	F	Total	M	F	Total
Infant population (Under1)	10,015	9,753	19,768	10,015*	9,753*	19,768*	10,015*	9,753*	19,768*	10,015*	9,753*	19,768*
Under 5	56,267	54,709	110,976	57,590	57,445	115,035	57,059	55,761	112,821	56,063	54,782	110,845
Pre-school (3-5)	36,667	35,012	71,683	34,495	34,649	69,144	34,154	34,100	68,254	33,715	33,478	67,194
Primary Sch age (6-13)	102,940	101,175	204,123	90,554	92,146	182,701	90,680	92,281	182,961	90,103	91,519	181,622
Secondary Sch age (14-17)	49,260	47,806	97,066	42,421	43,272	85,694	43,716	44,950	88,666	43,891	44,951	88,842
Youth Population 15-30	125,169	132,018	257,187	141,879	144,479	286,358	146,881	150,136	297,016	150,119	153,094	303,213
Female Reproductive age (15-49)	210,792	217,070	427,862	244,510	255,826	500,336	262,664	272,995	535,659	272,783	282,196	554,979
Labour (15-64)	235,740	243,310	479,050	267,822	280,412	548,235	287,998	301,060	589,058	301,288	313,914	615,202
Aged Pop (65+)	13,921	17,899	31,820	16,528	18,381	34,908	15,347	18,982	34,328	14,877	19,412	34,290

*Source: Projections based on KNBS (2019) Housing and Population Census*

**Under 1:** Table 1-7 shows that the total number of under 1 age group was 19,768 in 2019 however, given the small sample size, this population cannot be projected over the years. The under 5 age cohort is projected to decrease from 110,976 to 110,845 over the plan period. This pattern of growth of the two groups requires appropriate planning for the delivery of ante-natal and post-natal healthcare services.

**Age group 3 – 5 (pre-school going age):** The population of this group was 71,683 in 2019 and is projected to increase to 68,254 and 67,194 in 2025 and 2027 respectively thus calling for increased investment in ECDE programmes. It also points to the need for the national government to work with the County government in planning for the necessary investments in the education sector to accommodate the increasing demand for early childhood education services and the number of girls and boys coming out of pre-primary schools.

**Age Group 6 – 13 (Primary School Going Age):** In 2019 Kenya population and Housing Census, the total number of primary school age children was 204,123 and was projected to decrease to 182,961 in 2025. This figure is set to reach 181,622 in 2027 implying that primary school going children will have decreased by 22,501 pupils over the plan period leading to decreased demand for primary school services.

**Age 14 – 17 (Secondary School Going Age):** In 2019 Population and Housing Census, the total number of secondary school age children was 97,066. This figure is set to decrease to 88,666 and 88,842 in 2025 and 2027 respectively. This signifies that the development should be biased towards creating more post-secondary education institutions to absorb the youths graduating from Secondary schools.

**Age 15 – 30 (Youthful Age Group):** This age group described as youthful population comprises 272,187 persons as per the 2019 population census. It is expected to rise to 297,016 and 303,213 persons in 2025 and 2027 respectively. Majority of this population will exert pressure on the existing learning facilities as they strive to achieve the required skills hence the need for more investment in tertiary educational facilities.

**Age (15-49 Female Reproductive Age):** According to the 2019 Kenya Population and Housing census, the population of females within the reproductive age group were 427,862. This reproductive age group is projected to rise to 535,659 and 553,979 by 2025 and 2027 respectively. This trend shows a steady increase of this population which may lead to increased population in the County given the high fertility rate of 5.3 and therefore calls for formulation of strategies to address the high population growth rate.

**Age 15 – 64 (Labour Force):** The 2019 Population census indicates that 479,050 of the County’s population are in the category of labour force and the number is estimated to grow to 589,058 and 615,202 in 2025 and 2027 respectively. This scenario portrays fairly a good picture for the County’s economy only if employment opportunities are created to engage the growing labour force so as to support the increasing population of the dependants.

**Age Group 65+ (Aged Population):** From Table 1-7, the population for those aged 65 years and above in 2019 was 31,820 persons. This aged population is projected to be 34,328 in 2025 and 34,290 in 2027. Therefore, there is need to scale up programmes catering for the special needs of this aged population including increasing the cash transfer and medical care services by the government.

#### 1.4.4 Competency Based Curriculum (CBC) and Youth Population Projections

A competency-based curriculum (CBC) is used in Kenya to deliver learning and evaluate the strengths and weaknesses of learners. CBC is the country’s new education system introduced in December 2017. Under this system, each learner’s progress is monitored over a period of 2-6-3-3 years, evenly divided into three major levels of education:

- Early years education
- Middle school education
- Senior school, tertiary, and university education.

Table 1-8 shows the age groups of school going learners under CBC system.

**Table 1–8: Competency Based Curriculum (CBC) and Youth Population Projections**

Age groups	2019			2022			2025			2027		
	M	F	Total	M	F	Total	M	F	Total	M	F	Total
Pre-primary 4-5 years	24,994	23,307	48,303	22,987	23,130	46,117	22,756	22,840	45,596	22,490	22,420	44,910
Lower Primary 6-8 years	36,288	35,354	71,642	34,153	34,715	68,868	34,047	34,745	68,792	33,821	34,334	68,155

Upper primary 9-11 years	39,635	38,903	78,538	34,153	34,715	68,868	34,048	34,745	68,793	33,822	34,334	68,156
Lower/juni or secondary 12-14 years	40,000	39,780	79,780	33,112	33,805	66,917	33,695	34,108	67,803	33,562	34,183	67,745
Senior secondary 15-17 years	36,369	35,040	71,409	31,557	32,184	63,741	32,606	33,633	66,239	32,789	33,620	66,409
Youth Population												
Age groups	2019			2022			2025			2027		
	M	F	Total	M	F	Total	M	F	Total	M	F	Total
Youth population 18-34 years	117,689	131,176	248,865	145,799	150,660	296,459	155,122	157,978	313,100	158,702	161,645	320,347

*Source: Projection of CBC population based on KNBS (2019) Housing and Population Census*

**Age Group 4-5 (Pre-primary):** From table 1-8 the population of this group was 48,303 in 2019 and is expected to decrease to 45,596 and 44,910 in 2025 and 2027 respectively implying that the pressure on the required resources for pre-primary school will ease. The progressive decrease of population of this group is attributed to 100% transition, high cost of CBC, transfers and relocation of parents and family planning.

**Age group 6-8 (Lower primary):** The population of this group was 71,642 in 2019 and is expected to decrease to 68,792 and 68,155 in 2025 and 2027 respectively indicating a decreasing population of learners over the years leading to the easing of the demand of school facilities like classrooms and other infrastructure. The progressive decrease of population of this group is also attributed to 100% transition, high cost of CBC, transfers and relocation of parents and family planning.

**Age group 9-11 (Upper Primary):** The population of this group was 78,538 in 2019 and is expected to decrease to 68,793 and 68,156 in 2025 and 2027 respectively indicating a decreasing population of learners over the years leading to the easing of the demand of school facilities like classrooms and other infrastructure. The progressive decrease of population of this group is also attributed to 100% transition, high cost of CBC, transfers and relocation of parents and family planning.

**Age group 12-14 (Lower/Junior Secondary):** The population of this group was 79,780 in 2019 and is expected to decrease to 67,803 and 67,745 in 2025 and 2027 respectively indicating a decreasing population of learners over the years leading to the easing of the demand of school facilities laboratories, classrooms and other infrastructure. The progressive decrease of population of this group is also attributed to 100% transition, high cost of CBC, transfers and relocation of parents and family planning

**Age group 15-17 (Senior Secondary):** The population of this group was 71,409 in 2019 and is expected to decrease to 66,239 in 2025 and then increase slightly to 66,409 in 2027 indicating a decreasing population of learners over the years leading to the easing of the demand of school facilities such as laboratories, classrooms and other infrastructure. The progressive decrease of population of this group is also attributed to 100% transition, high cost of CBC, transfers and relocation of parents and family planning

### 1.4.5 Population of Persons with Disability

The population of persons with disabilities in the county comprise of those with hearing impairment, the blind, the physically challenged, cognition and those with speech impairment. The population of these persons as per 2019 housing and population census are 13,395 representing 1.5% of the total population.

**Table 1–9: Distribution of Persons with Disability**

County	Visual			Hearing			Mobility			Cognition			Self-Care			Communication		
	Total*	Male	Female	Total*	Male	Female	Total*	Male	Female	Total*	Male	Female	Total*	Male	Female	Total*	Male	Female
BOMET	2,334	1,070	1,264	1,610	799	811	3,931	1,645	2,285	1,962	1,005	957	2,007	1,005	1,002	1,551	885	666

*Source: KNBS 2022*

Table 1-9 indicates the total population of people with disabilities with those with physical disability leading in numbers followed by those with visual impairment and the smallest in number are the population of those suffering from speech impairment. The table further shows that females with physical challenges are more than males and the total disability in terms of all the categories indicated, females are leading with 6,985 disabilities while males are lower at 6,409.

### 1.4.6. Demographic Dividend Potential

Demographic dividend refers to the accelerated economic development that a country can attain by slowing down the pace of population growth while at the same time making strategic investments in the health, education, economic, and governance sectors. The accelerated economic growth that a county can experience as a result of declining fertility levels that occasion a reduction in the dependency levels and an increase in the proportion of the population in the working ages (15-64 years). With fewer dependents to support, those in the working ages will have more savings that can be invested for the economic growth of the county thereby improving the wellbeing of the county’s residents. However, the attainment of a demographic dividend is not automatic.

As the fertility levels decline, the county needs to make simultaneous strategic investments in the health, education, economic and governance sectors. The aim of these investments is to ensure that as the county’s children and youth get older, they remain healthy, are able to access education and training opportunities, as they enter the labour force, they get income and employment opportunities, they invest for their life in old age, and they participate fully in governance matters affecting the county.

Table 1-9 shows the key demographic indicators for Bomet County. According to 2019 census Bomet County total population was 875,666. In 2024, the population was projected to be 952,502 people up from 939,761 people in 2023. This figure is projected to reach 965,243, 976,468 and 981,694 people in 2025, 2026 and 2027 respectively assuming that the county fertility rate continues declining over the years to reach 2.1 children per woman by over the year 2050.

By the end of the MTP IV period in 2027, the fertility is expected to decline to 3.0 from the average of 3.3 in 2019, before declining further to 3.0 in 2027. This is based on 2019 census results that showed a fertility rate of 3.3 children per woman. Given the decline in fertility, the proportion of children below the age 15 is expected to decline from about 42 percent in 2019 to almost 34.5 percent in 2027. This will result in a corresponding increase in proportion of the population in working ages (15-64 years) from almost 55 percent to 62 percent over the same period, the proportion of the older persons above 65 years will remain almost unchanged at slightly above 3 percent.

**Table 1–10: Bomet County Demographic Dividend Indicators**

Category	2019	2023	2024	2025	2026	2027
Population Size	875,666	939,761	952,502	965,243	976,468	981,694
Population below 15(%)	41.7	36.5	36.0	35.4	34.8	34.5
Population 15-64(%)	54.7	59.8	60.4	61.0	61.7	62.1
Population Above 65(%)	3.6	3.7	3.6	3.6	3.5	3.5
Dependency Ratio	82.8	67.3	65.5	63.9	62.2	61.1
Fertility Rate	3.3	3.1	3.1	3.1	3.0	3.0

*Source: NCPD 2022*

According to the 2015 National Adolescents and Youth Survey report, Bomet county needs to undertake the following, among other things, to harness the potential of its youth in preparation to harness demographic opportunity;

### **Health**

- (i) Increase investments in the health sector targeting reproductive health services including family planning services;
- (ii) Intensify programmes to address myths and misconceptions on certain methods of family planning;
- (iii) Create and strengthen partnerships through Public Private Partnerships (PPPs) in the provision of accessible and affordable health services; and
- (iv) Intensify campaigns to encourage couples to adopt small family norms to reduce the TFR which is above the national average.

### **Education**

- (i) There is need for all stakeholders to collaborate and mobilize resources to improve access to education and to reduce school drop outs and increase the transition to secondary education;

- (ii) The County government and national government should allocate bursaries to secondary education to reduce the number of primary-to-secondary-school drop-outs; and
- (iii) Provision of sanitary pads to girls in schools to reduce absenteeism and improve education standards.

### **Economy**

- (i) Formulating and implementing high impact economic policies targeting young people to create more employment opportunities and to reduce unemployment;
- (ii) Sensitization of young people on the existing vocational training and employment opportunities;
- (iii) Simplification of business licensing procedures and processes to enable young people incorporates business entities to enable them to get engaged in business opportunities set aside for them; and
- (iv) Facilitate the youth to have access to credit facilities.

### **Governance**

- (i) Strengthen the governance structures in the County and deliberately includes young people in county leadership positions;
- (ii) Strengthen the M&E systems in the projects management; and
- (iii) Community involvement in projects design, planning, and implementation. This would ensure that there is community buy-in and improve social accountability.

Therefore, Bomet County has the potential to achieve a demographic dividend from 2036 and estimated to close after 40 years if the right investment in health, education, economic and governance policies are put in place now and implement over the coming years.

### **1.5. Human Development Index**

Human Development Index (HDI) is one of the indices that are used in expressing human development. This is computed as a single composite index using a simple average of three components: longevity in life, educational attainment or level of knowledge, and a decent standard of living. For Kenya, the National HDI improved from 0.520 recorded in 2012 to 0.536 in 2015. This was primarily driven by improved education but also improvements in some areas of health, and incomes. In 2015, Counties' performance, however, reflect a wide disparity ranging from a HDI of 0.430 registered in Turkana County to 0.619 recorded in Nairobi. Some of the overall County HDI improvement reflects a higher standard of living resulting from the country's GDP growth rate, which rose from 5.3 per cent in 2013 and 5.6 per cent in 2015.

In addition, out of the 47 counties in Kenya, 20 (43%) of them have HDI estimates above the national estimate, while 27 (57%) have measures lower than the national average, indicating a disparity of human development within the country.

## 1.6. County Poverty Profile

The County poverty index has been measured comprehensively using monetary and multi-dimensional approaches. Monetary approach identifies the poor using income and expenditure alone while multi-dimensional approach identifies the poor using basic goods and services that individuals access other than financial resources. The comprehensive poverty measurement for the county is vital for better informed policy decision making. Table 1-10 below shows the monetary and multi-dimensional poverty rates for the county as compared to the national average.

**Table 1–11: Bomet County Poverty Index**

Country/County		Kenya	Bomet
Monetary poverty rate (%)		35.7	47.7
Multi-dimensional poverty rate (%)		53.0	76.2
Monetary poverty rate by age group (%)	Children (under 18 years)	41.6	54.4
	Youths (18-34 years)	28.9	37.5
	Elderly (60+ years)	37.6	48.0
Multi-dimensional poverty rate by age group (%)	Children (under 18 years)	52.5	72.3
	Youths (18-34 years)	48.1	78.0
	Elderly (60+ years)	55.7	82.0

**Source: KNBS, Comprehensive Poverty Report, 2020**

The county has a monetary poverty rate of 47.7% which is 12% higher than the national monetary poverty rate of 35.7%. When monetary rate is disaggregated into age groups in Bomet County, children (under 18 years) are 54.4% monetary poor, youths (18-34 years) are 37.5% monetary poor and the elderly (60+ years) are 48.0% monetary poor. All these rates are higher than the national monetary rates for the respective age groups.



Multi-dimensional poverty rate is 76.2% for the county which is 23.2% higher than the national rate of 53.0%. When multi-dimensional rate is disaggregated into age groups in Bomet County, children (under 18 years) are 72.3% multi-dimensionally poor, youths (18-34 years) are 78.0% multi-dimensionally poor and the elderly (60+ years) are 82.0% multi-dimensionally poor. These rates are higher than the national multi-dimensional rates for the respective age groups.

Disparities in financial well-being and deprivation in realization of at least 3 basic needs and rights in the county and nationally contributes to monetary and multi-dimensional poverty. Deprivation in nutrition, housing, water and sanitation, educational attainment, economic activity and access to public service and infrastructure contributes to multi-dimensional poverty in the county. Therefore, it is necessary that the County Government of Bomet develop programmes and projects to mainstream monetary and multi-dimensional poverty indicators.

## CHAPTER TWO

### PERFORMANCE REVIEW OF THE PREVIOUS CIDP PERIOD

#### 2.0. Overview

This chapter provides a review of implementation of the previous CIDP 2018-22. It presents an analysis of county performance in terms of revenues, expenditures and key outcomes as well as the major challenges faced in the implementation of the plan.

#### 2.1 Analysis of the County Revenue Sources

An analysis of the county revenue projection and actual revenue is presented in table 2-1 while the expenditure analysis is presented in Table 2-2.

**Table 2-1: Analysis of the county revenue sources**

Total	Revenue projection (Ksh. Million)						Actual revenue (Ksh. Million)					
	2018/19	2019/20	2020/21	2021/22	2022/23	Total	2018/19	2019/20	2020/21	2021/22	2022/23	Total
a) Equitable share	5,934,600,000	5,507,100,000	5,507,100,000	6,691,099,118	6,691,099,118	30,330,998,236	5,934,600,000	4,497,738,187	5,507,100,000	6,155,811,191	0	22,095,249,378
b) Conditional grants (GoK)	0	115,000,000	464,725,014	202,181,405	110,638,298	892,544,717	0	115,197,000	464,528,014	60,045,531	0	639,770,545
c) Conditional grants (development partners)	916,772,674	982,405,478	952,838,565	981,408,363	346,519,929	4,179,945,009	501,371,614	629,976,576	717,410,624	375,099,054	0	2,223,857,868
d) Own source revenue	211,712,644	200,922,277	221,421,954	260,000,000	300,000,000	993,134,598	210,221,723	201,510,614	183,008,302	201,510,561	0	796,251,200
e) Other Sources (Specify) -Balance C/F	0	707,271,403	473,610,600	668,554,856	399,911,732	2,249,348,591	0	707,271,403	473,610,600	668,554,856	0	1,849,436,859
<b>Total</b>	<b>7,063,085,318</b>	<b>7,512,699,158</b>	<b>7,619,696,133</b>	<b>8,803,243,742</b>	<b>7,848,169,077</b>	<b>38,846,893,428</b>	<b>6,646,193,337</b>	<b>6,112,317,209</b>	<b>7,345,657,540</b>	<b>7,461,021,193</b>	<b>0</b>	<b>27,565,189,279</b>

#### 2.2 County Budget Expenditure Analysis

**Table 2-2: County Expenditure Analysis**

County Budget Expenditure Analysis (2018/19-2022/23)				
Sector	Total Budget	Actual Expenditure (Ksh.M) Except 2022/23	Variance	Percentage
County Executives	4,517,233,558	4,169,312,273	347,921,285	92%
Public Service Board	140,775,175	128,020,365	12,754,810	91%
Administration	791,058,895	625,442,126	165,616,769	79%
Public Service	1,959,933,665	1,716,805,901	243,127,764	88%
ICT	176,260,278	118,224,184	58,036,094	67%
Finance	1,424,284,130	1,161,011,928	263,272,202	82%
Economic Planning and Development	943,793,727	475,871,759	467,921,968	50%
Lands and Urban Planning	1,306,910,574	601,164,500	705,746,074	46%
Youths, Sports, Gender and Culture	477,595,365	402,982,493	74,612,872	84%
Agriculture, Livestock and Fisheries	2,072,295,239	1,077,355,507	994,939,732	52%
Medical Services and Public Health	7,310,069,779	5,786,441,923	1,523,627,856	79%
Water, Sanitation and Environment	1,842,247,861	1,369,259,063	472,988,798	74%
Education and Vocational Training	1,606,774,448	1,299,309,301	307,465,147	81%
Roads, Public Works and Transport	3,757,294,786	3,486,161,040	271,133,746	93%
Trade, Energy, Tourism, Industry and Investment	467,719,838	321,868,224	145,851,614	69%
Cooperatives and Enterprise Development	51,993,708	19,157,055	32,836,653	37%
County Assembly	3,249,998,020	2,896,295,378	353,702,642	89%
<b>Total</b>	<b>32,096,239,046</b>	<b>25,654,683,020</b>	<b>6,441,556,026</b>	<b>80%</b>

**\*\*Remarks:**

**The Department of Economic Planning and Development:** from table 2-2, the budget absorption rate of 50% is attributed mainly to COVID 19 pandemic. Public participation exercise was affected adversely due to restriction of physical meetings thus reducing the budget absorption by the department.

**The Department of Lands and Urban Planning:** The budget absorption rate of 46% is attributed to delay in disbursement of exchequer releases from the national government and lengthy procurement process.

**The Department of Agriculture, Livestock and Fisheries:** The budget absorption rate of 52% is attributed to inadequate staff capacity and training (numbers, skills), the lengthy procurement process and delay in disbursement of exchequer releases from the national treasury.

**The Department of Cooperatives and Enterprise Development:** The budget absorption rate of 37% is attributed to reallocation of the already committed funds.

## 2.3 Sector Programmes Performance Review

### 2.3.1 Administration, Public Service and Special Programs

To increase access to service delivery, the sector completed construction and operationalized Merigi, Siongiroi, Kipsonoi, Ndaraweta and Rongena/Manaret ward offices. These efforts have

improved government information flow hence increasing flow of information on subsidized agricultural commodities and information on bursaries.

In terms of alcohol and beverage control, 860 alcoholic outlets across the county were inspected out of which 645 were licensed to operate while 215 outlets were closed. In addition, 370 Liquor outlets owners were trained on liquor brands and counterfeit, Health protocols and safety during Covid-19 pandemic period.

To manage disasters and emergency preparedness in the county, the sector achieved the following: distributed food and building materials to county citizens affected by floods; successfully handled various disasters (RTAs, Floods, drowning cases) within and outside the County; distributed food to needy families across the county in conjunction with local administration; established psycho-social support unit to assist victims and survivors of various unfortunate incidents. More than 146 survivors and victims have so far benefited from this initiative; carried out flood's awareness campaigns, drainage works, opening up of dams' spillways and banning of mining activities in high-risk quarries to alleviate effects of floods; acquired Toll free number and emergency number; purchased one fire engine; and trained disaster personnel

On public participation and civic education, the sector managed to achieve the following during the review period: carried out public participation fora on various development programs/projects including sensitization on COVID-19 in conjunction with department of medical Services and Public Health; successfully supported a Social Audit program funded by FORD Foundation through the Council of Governors where Women, Youth and PWDs were trained on how to conduct social audits. The program culminated in a benchmarking visit to Nandi County with over 50 participants; and sensitized 25 and 1974 public participation departmental champions and citizens on their role in public participation and project management.

Further, during the review period, the sector authorized the following: County Executive Staff Establishment; the County Government reviewed staff establishment and implementation of the Approved Staff Establishment was ongoing. The sector also adopted the national government schemes of service that has resulted on the promotion of number of county staff on various cadres. The sector mapped the remaining county executive staff to e-salary and benefit administration (IPPD) and ensured that all staff are properly mapped and paid through the IPPD system.

### **2.3.2 Agriculture, Livestock, Fisheries and Cooperatives**

During the review period, 2,545 acres of new pasture were established with seeds procured through the CGB and partners which include ASDSP, KCSAP and SDCP). Additionally, the sector promoted the development of improved indigenous chicken which is expected to improve incomes and nutrition for the community members benefiting from this programme. The programme was implemented with the support of development partners which include KCSAP which distributed 150,000 chicken in 6 wards, ASDSP and SDCP. The sector further managed to establish 25 on-farm fish ponds across the county and there is a marked increase in fish eating in the county. In

the same period, there was improved hygiene in meat handling leading to reduced incidence of zoonotic diseases hence enhanced trade in livestock products especially meat.

To reduce incidence of tick-borne diseases, the sector renovated cattle dips across the county which included the construction of Kapamban Cattle Dip which has enabled the farmers to dip over 200 heads of cattle per week thus benefiting over 40 households at Kapamban area. Additionally, the sector, subsidized AI programme and more than 17,000 inseminations were done through the support of KAGRC. The sector also distributed 2000kgs of iron fortified bean seeds to an initial 850 farmers with an aim of improving nutrition especially among the residents of Ndanai where the programme is based. There is also increased adoption of Avocado and tissue culture banana as a commercial crop across the county.

### **2.3.3 Education, Vocational Training, youth and sports**

During the review period, ECDE gross enrolment increased from 85 per cent in 2018 to 87 percent in 2022 against a target of 95%.The achievement was attributed to the following: engagement of 1,196 ECDE teachers on permanent and pensionable terms; Expansion of ECDE centres from 1200 to 1221; completion of 305 ECDE centres across the County; furnishing of 131 ECDE centres with adequate and appropriate furniture; provision of Textbooks for Six Activity area with teachers guides in all ECDE centres; supply of Teaching/Learning materials (Chalks, Manilla Papers, and Marker Pens in all ECDE centres); and implementation of the feeding programme in all centres that has increased enrolment in all ECD centres from 53,727 to 56, 570.

The total trainee enrolment in VTCs improved from 1,700 in 2018 to 4360 in 2022 reflecting a 256 percent increase in enrolment. This increase in access to Vocational Skills training was attributed to a number of interventions including: provision of full scholarships to 10 needy students in every ward; provision of an annual 1Million shillings worth of partial scholarships in every ward; construction, expansion, rehabilitation of infrastructure, and provision of capitation funds to all VTCs; inauguration of boards of governors of VTCs and hiring of VTC principals. Further the sector Developed and Implemented the Bomet County Bursary act 2019 and operationalized the Bomet County Revolving fund in collaboration with HELB which has benefitted 3545 students so far.

### **2.3.4 Economic Planning, Finance and ICT**

During the review period, the sector developed the second generation CIDP, five annual development plans and CFSPs to improve economic planning in the county. The sector also prepared the county reporting indicator handbook, prepared a draft M&E policy and the County Annual Progress reports for the five years and the mid-term and end-term review of the CIDP to track progress on implementation of the CIDP and inform evidence-based decision making in the county. In compliance to the PFM Act 2012, the sector also prepared various annual financial reports. Through the support of KNBS, the department managed to generate gender statistics which has assisted in getting accurate statistics for planning.

### **2.3.5 Gender, Culture and Social Services**

As part of the County strategic objective to increase access to information by constructing six (6) community libraries one in each sub county, the department successfully completed three community libraries equip them with computers and information resource materials at Makimeny, Kaptien and Koibeyon This was attributed to community engagement and funding from the County Government. Periodic monitoring has shown that an average of 20 persons visit and utilize the resources in the facilities on a daily basis.

During the review period, 2000 PWDS were supported with different assistive devices such as wheelchairs, prosthesis, white canes and crutches, and hearing aids against a target of 4788. This was attributed to partnership between Bomet county and development partners such as Tenwek Hospital, Jaipur, and Kenya Society for the Blind (KSB). Some of the beneficiaries were also trained on entrepreneurship skills and assisted with tools of trade such as incubators, welding machines, sewing machines, cobbler kits and fertilized eggs, water tanks, heifers and this has assisted them to jump start their small-scale businesses. A spot check in some of the beneficiaries revealed that they have been able to undertake household chores, gardening and small-scale businesses.

To promote creative arts, music production and preservation of culture, the constructed a film, Hub through partnership with Kenya Film Commission The hub has helped in job creation, creative arts development and self-employment among the youths PWDs men and women. Since its completion, over 80 youths were trained on film production, editing videos, shooting, and cinematography. In addition, the facility has created employment by engaging 5 employees from the community.

As part of women empowerment, the County Government intended to register 60 Community Based Organizations (CBOs) to enable them access financial support from various financiers. During the review period the County registered 34 CBOs against the target of 60. This is attributed to the countywide mobilization, sensitization and capacity building of the CBOs. as a result, the registered groups were supported to access financial support from women enterprise fund and other financial institutions. The funds received enabled them to start SMEs and access support of Tools of Trade such as incubators chicks, Tents and chairs, maize seeds and fertilizers. In addition, the sector supported orphan children in 10 charitable institutions and special needs institutions with food stuff, dignity kits and bedding. This was attributed to mapping and profiling of chairtable and special needs institutions across the County. To establish a child rescue centre to rehabilitate and integrate children in the society, the sector earmarked a 9 acre parcel of land and fenced it off.

In sports, Bomet AP FC which were playing in the national super league (NSL) were promoted to Kenya premier league (KPL). This was attributed to the following services offered by the county government through the department of sports: Kshs. 7.2 million direct funding to all soccer teams

playing the FKF matches; upgrading of playing fields that includes Silibwet stadium, Bomet IAAF stadium, and issuance of sporting equipment such as kits, soccer balls and goal nets.

To support the youth, the sector release 490 youth from the one-year internship programme with different professions for competitive job market. In addition, 25 youth groups were empowered through the issuance of car wash machines by the county government of Bomet through the department of youth and sports. The 25 youth groups constitute of about 2500 who upon the issuance of the car wash machines were also trained on other entrepreneurial skills that will enhance them engage in self-employment.

### **2.3.6 Health Services**

The Overall goal of health sector during the review period was to reduce maternal mortality from 258 to 232/100000 live births, Child mortality rate from 45 to 38/1000 Live births, Infant mortality rates from 33 to 25/1000 live births, Increase skilled deliveries from 52 to 62 %, Increase the number of Pregnant women who received 4 + visits from 37 to 72 %, number of children who are fully immunized (12-23 months) From 82 to 94%, Enhance control of communicable diseases (e.g. diarrhoea l diseases, Malaria HIV/AI Ds typhoid) from 16533-8000 cases and Enhance prevention and control of Non Communicable Diseases ( e.g. Cancer, Diabetes etc.) from 3417 to 1500 cases , Improve hygiene and Sanitation, Reduce prevalence of malnutrition(children under five stunting from 36% to 15% and underweight from 12 to 2% ).

During the review period, the health sector managed to reduce maternal mortality to 82/100000 live births, Child mortality rate to 22/1000 Live births, Infant mortality rate to 19/1000 Live births, Increase skilled deliveries to 79.6% , Increase the number of Pregnant women who received 4 + visits to 38%, Increased number of children who are fully immunized (12-23 months) to 84.9%, Enhance control of communicable diseases (e.g. diarrhoea l diseases, Malaria HIV/AI Ds typhoid) , Enhance prevention and control of Non Communicable Diseases ( e.g. Cancer, Diabetes etc.), Improve hygiene and Sanitation, Reduce prevalence of malnutrition(children under five stunting to 35% and underweight to 10% ).

The sector achieved these targets through strategies by increasing the number of health facilities providing effective and efficient health services by constructing 5 new dispensaries and completing 11 ongoing projects, upgraded 4 MCH units and 7 maternities completed, constructed 1 new laboratory and completed 5 ongoing laboratories .The sector established 246 Community units from the initial 39 units which now serves 73,800 households across the county improving the preventive and promotive services as well as enhanced referral system.9 utility vehicles were acquired during the review period in collaboration with various partners that scaled up health service monitoring and supervision of health care service delivery. Procurement of Specialized treatment equipment's for rental unit, oncology, CT scans and ophthalmic machines which serves 6, 20, 30 and 60 patients per day respectively. The sector recruited 341 Health professionals to improve on service delivery during the review period this included specialists in paediatrics, internal and family medicine, ophthalmology, urology, orthopaedics and general surgery. The achievements of specialized services like oncology and ophthalmology were through the collaboration of partners.

### **2.3.7 Lands, Housing and Urban Planning**

During the review period, through the support of WWF, the sector established and operationalized one GIS Lab. As a result, most parcels of public land and maps (RIMS) have been digitized and stored within the local GIS server. To increase the County land bank to accommodate new County projects like ECDE Centres, Dispensaries etc. 71 parcels of land were acquired against a target of 320. While to secure public land, 300 Public lands were surveyed and beacons against a target of 250 parcels which ascertained a reclamation of 150 acres of encroached public land.

In addition, during the review period, the County Spatial Plan (2022-2031) was completed and launched. This will ensure that there is optimum use of land and will act as one of the key pillars in spurring economic growth and development. There are also an intention to plan 46 urban areas. So far 7 have been completed.

To improve the working environment and accommodation of more County Staff, 18 houses and offices were renovated against a target of 105. In the affordable housing program, Parcels of land were earmarked in Bomet town and Sotik towns. To improve urban mobility, approximately 8km of urban access roads were graveled against a target of 26km. In Municipality, 4km of roads were improved to Bitumen Standards. This success was attributed to a funding from Kenya Urban Support Program (KUSP). Further, to improve business environment and encourage investors, out of the 4 Urban Markets to be developed, one was constructed and laying of Cabro works completed, and three were upgraded by grading and gravelling.

To manage solid waste effectively in urban centres, a truck fitted with skip loader was been purchased to help in the transportation of the garbage to disposal sites. While on liquid waste management, 200 more households in Bomet were connected to the sewer system against a target of approximately 1000 households. This resulted from the construction of 5.9 Km Extension of Sewer Lines.

### **2.3.8. Roads, Public works and Transport**

During the review period, the road network connectivity across the county improved from 30% in 2018 to 90% in 2022. This is attributed to the opening up and maintaining a total of 1,850 kilometers of gravel roads, Construction of 7 Motorized bridges, 7 footbridges and 6 box culverts. The draft policies presented to the County Assembly for adoption standardized our work procedures and ease of doing works.

The Sector also installed a management system which improved the management of County Vehicles through online tracking of vehicles, fuel and service alerts. This has improved the efficiency and effectiveness in operation. Road safety clinics increased safety awareness to the stakeholders in the transport sector that led to reduction of accidents and incidences during the reviewed period.



### **2.3.9 Trade, Tourism, Energy, Investment and Industry**

During the review period, the sector aimed at improving the business environment for Micro, Small and Medium Enterprises, this was achieved through the construction of 98 *bodaboda* shades, 63 shoe shiner sheds and 3 market sheds. According to scores for Micro and Small enterprises business environment, drawn from County Business Environment survey for Micro, Small, and Medium Enterprises, CBEM (KIPPRA, 2022) Bomet County has a score of 21.61% on provision of worksites and related infrastructure.

In order to address the inadequacies of business management, market information and entrepreneurial skills in retail trade sector, the sector continued to redesign the business management and entrepreneurship programs in collaboration with the Kenya Institute of Business Training (KIBT). The sector trained 300 MSMEs in three sub-Counties. According to KIPPRA 2022, the county score on this area of focus is 17.35% against a target score of 100%. In the period under review, the sector managed to construct 14 *jua kali* sheds against a target of 25 representing 56 percent of the target. Equally on support to *jua kali* artisan associations through equipment support, the division managed to support 14 *jua kali* associations with industrial equipment.

The sector also managed to carry out the verification and calibration of weights, measures, weighing and measuring instruments and equipment in all the earmarked market centres as per the schedule.

In order to increase access to electricity in the rural areas through transformer maximization and Last Mile Connectivity Programme (LMCP), the sector in collaboration with Rural Electrification and Renewable Energy Corporation (REREC) prioritized and implemented transformer maximization in 8 prioritized sites. As a result, during the review period, the sub sector managed to increase electricity connectivity from 25.33% in 2018 to 51.5% at 2022. Within the same period, the sector installed 170 units of floodlights in all the wards against a target of 163. The installation of the floodlights has improved security and contributing to disposable incomes to traders through extension of business hours.

On access to clean fuels technologies, the sector created awareness on clean energy technologies and installed 16 biogas units leading to reduction of number of hours spend in firewood collection, reduction in firewood and charcoal usage and reduction in indoor air pollution. The sector also developed the Bomet County Green Energy Policy in order to address sustainable development without degrading the environment.

Following the mapping of potential tourist attraction sites in the period under review, the sector had targeted to develop 6 sites, however the department managed to develop 2 sites. The sites developed are Iria Maina and Chepalungu Forest for the purpose of promoting local tourism, ecotourism activities and revenue generation.

### **2.3.10 Water, Sanitation, Environment, Natural Resources and Climate Change**

During the review period, access to piped water improved from 13% to about 24% against a target of 55%. This was attributed to upgrading, rehabilitation and expansion of existing water supply

infrastructure. This was done through installation of over 280km network comprising of rising mains and distribution lines, installation of twelve (12) pump sets and construction of two (2) Composite Filtration Units (CFUs). This is reflected in the increase in the number of registered water consumers from 17,678 to 20,642 over the reporting period.

Access to clean water was also improved through protection of 76 water springs, supply and installation of storage tanks for rainwater harvesting. The target was not met because the anticipated completion and operationalization of the Bomet-Mulot flagship water project was not realized. Further, to improve on water harvesting and storage for domestic and livestock use, eighty-three (83) water pans were de-silted against a target of 100 in the period under review. In partnership with the National Irrigation Authority (NIA), over 200 smallholder (household) water pans were constructed in Kiprerer, Chebunyo and Ndanai/Abosi Wards. In addition, over one hundred (150) plastic water tanks were supplied to ECD centres and other public institutions.

To improve sanitation services, during the review period, two hundred (200) households were connected to sewer line in Bomet town against a target of 1,000. To improve on sanitation, on-site sanitation systems are required in other major town centres in the County. On solid waste management the sector installed litter bins in all major urban centers that saw increased coverage from nil to 16% against a target of 20%. In addition, the public was sensitized and trained on utilization of litter bins and segregation of waste at source for easy management of the solid waste.

During the review period, forest cover improved from 13% to 24.28% against a target of 22% over the reporting period. This was attributed to contribution from the county government and partners, Kenya Forest Service (KFS) and KEFRI that saw the planting of over 3.5 million trees. In addition, tree cover increased from 17.1% to 26.78% against a target of 19%. This was attributed to county-wide environmental education and awareness, involvement of public institutions, Water Resources Users' Association (WRUAs) and CBOs. To protect riparian zones, the sector successfully planted bamboo along the riparian zones that saw an area coverage protected from 20% to 25% in the review period.

## **2.4 Challenges**

- Untimely fund disbursement by the exchequer
- Inadequate office space
- Inadequate means of transport
- Pending bills
- Inadequate budgetary allocation
- Governance and leadership issues affecting cooperative societies
- Prevalence of crop pests, weeds and animal diseases- MLND, Tutaabsoluta, Potato Cyst Nematodes, Fall army worms, African army worms, Bacterial wilt, Japanese dodder, rabies, anthrax, FMD
- Unpredictable weather patterns
- Diminishing land sizes
- Inadequate human resource
- Inadequate publicity of County Government programmes/Projects

- Implementation of key programs affected by Covid-19 pandemic
- Delay in procurement process
- Limited knowledge on occupational safety within the working environment
- Inconsistent supply of pharmaceutical and non-pharmaceutical commodities
- High disease burden
- Inadequate Primary and Maternal health care services
- Non-Compliance to Public health laws and regulations
- Poor nutrition and sanitation services
- Poor administration and Coordination of health service delivery.
- Poor urban planning
- Undesignated dumping sites
- Inadequate public land for development
- Encroachment of public land
- Delay in policy approval
- Inadequate incubation services for MSMEs
- Inadequate amenities in the worksites

## **2.5 Emerging issues**

- Covid-19
- Emerging pests and diseases
- Climate change
- Natural calamities

## **2.6 Lessons Learnt**

- Adequate and timely disbursement of funds is important for program and project implementation.
- There is need for resource mobilization and working partnerships arrangements in funding of capital intensive projects.
- There is need to improve on collection of own source revenue
- Adequate and skilled human resource is key in delivery of services to the public
- Lack of office space and equipment in most units within the departments hinder service delivery
- Pending bills affect running of the operations (procurements and payments) in the current financial year
- There is need to effectively manage the payroll through use of unitary system.
- Ease of mobility of staff is affected by inadequate means of transport
- Adequacy of ICT equipment and unified county-wide communication infrastructure is paramount in-service delivery
- There is need to boost public participation and awareness on governance
- There is need to follow laid down Ministry of Health guidelines on handling of emerging diseases

- All infrastructural projects that require long procurement processes should start as early as 1<sup>st</sup> quarter
- Sensitization of contractors on the need to follow and meet contractual obligations
- There is need to decentralize IFMIS
- Training and development of staff is critical for improving service delivery.

## 2.7 Natural Resource Assessment

Table 2-3 highlights the major natural resources status of utilization and strategies for sustainable management.

**Table 2-3: Natural Resources**

Name of Natural Resource	Dependent Sectors	Status, Level of Utilization & Scenarios for future	Opportunities for optimal utilization	Constraints to optimal utilization	Sustainable Management strategies
Forest : South West Mau Forest Complex (Nairotia, Ndoinet, Mara Mara , Itare), Chepalungu block	Water and Environment.  Trade, Industry and Tourism.  Agriculture, Livestock and Cooperatives.  Medical Services and Public Health.  Lands, Housing and Urban Planning.	Status: Encroachment, Degradation and loss of biodiversity, Competing uses, Charcoal burning and forest fires, Climate change, Illegal logging, Inadequate enforcement of policies, laws and regulations. <u>Level of utilization:</u> Moderate tending to high but unsustainable <u>Scenarios for future</u> Likely to further decline exacerbating climate change	-Existing international environmental management and social safeguards standards and best practices - existing environmental policies, laws and legislation -County environmental management committee - draft Bomet environmental management and coordination policy -existence of community-based organisations (CFAs and WRUAs) - Collaborating with other agencies in rehabilitation of forests. eg Kenya Railways, provision of alternative materials for shelter.	-Inadequate awareness and community participation in conservation -Inadequate enforcement of policies and laws -Limited research funding -Interference of natural trees through logging and charcoal burning	-Develop land use management and monitoring systems -Developing a county environment and natural resources management master plan -Enforcing existing environmental policies, laws and legislation - embrace agroforestry to increase tree cover

Name of Natural Resource	Dependent Sectors	Status, Level of Utilization & Scenarios for future	Opportunities for optimal utilization	Constraints to optimal utilization	Sustainable Management strategies
Rivers, dams and water pans	Agriculture, Livestock and Cooperatives  Trade, Industry and Tourism  Water and Environment	<u>Status</u> -Declining water levels -declining water quality due to increased farming activities -farming along riparian zones -water pollution -deforestation and reduction of vegetation cover <u>Level of utilization:</u> -High level <u>Scenarios for future</u> - Expected to further decline with expansion of horticulture sector -Water quality expected to decline further due to increased farming	Best practices in waste water management and wetland conservation in some farms -existing international environmental management and social safeguards standards and best practices - existing environmental policies, laws and legislation -County environmental management committee -Collaborating with other agencies to protect, rehabilitate and purify water sources for safe utilization. - Expand water infrastructure -rain water harvesting	- decline in Water levels - deterioration in Water quality -Inadequate awareness -Inadequate enforcement - Limited access due to underdeveloped infrastructure e.g piped water, treatment plants	-Monitoring of water levels and quality -Extension services to cover waste water treatment management -putting in place pollution control mechanisms - Rain water harvesting by the public institutions - Resource mobilization
Wetlands and springs	Agriculture, Livestock and Cooperatives  Water and Environment  Lands, Housing and Urban Planning	<u>Status:</u> -Encroachment -Degradation and loss of biodiversity -Competing uses -Wetlands pollution -Planting of non-environmental friendly tree species (e.g. Eucalyptus) <u>Level of utilization:</u> -High and unsustainable <u>Scenarios for future</u> -Water quality expected to decline due to increased farming	-Best practices in waste water management and wetland conservation -Existing international environmental management and social safeguards standards and best practices - Existing environmental policies, laws and legislation -County environmental management committee	-Declining water in wet-lands -deterioration of Water quality due to pollution -Inadequate awareness -Inadequate enforcement	-Monitoring and protection of wetlands and springs - Conservation of wetlands and springs

Name of Natural Resource	Dependent Sectors	Status, Level of Utilization & Scenarios for future	Opportunities for optimal utilization	Constraints to optimal utilization	Sustainable Management strategies
		<ul style="list-style-type: none"> <li>-Extinction of aquatic living organisms</li> <li>-Water level expected to fall</li> <li>-Reduction of wetland coverage</li> </ul>			
Quarries	<p>Roads, Transport and Public works</p> <p>Lands, Housing and Urban Planning</p> <p>Water and Environment</p> <p>Trade, Industry and Tourism</p> <p>Finance and Economic Planning</p>	<p><u>Status:</u></p> <ul style="list-style-type: none"> <li>-Poor methods of quarrying</li> <li>-Workers are exposed to a variety of occupational health and safety hazards.</li> <li>-Illegal quarrying</li> <li>- Disused queries poses a risk to the community</li> </ul> <p><u>Level of utilization:</u></p> <ul style="list-style-type: none"> <li>-High level</li> </ul> <p><u>Scenarios for future:</u></p> <ul style="list-style-type: none"> <li>-Rising risk to the community due to increase in disused quarries</li> <li>- Risk of depletion due to over extraction</li> </ul>	<ul style="list-style-type: none"> <li>- Existing environmental and mining policies, laws and legislation</li> <li>-County environmental management committee</li> <li>-Existing disaster management team</li> <li>-Rehabilitation of disused quarries</li> <li>- Used for water pans and water reservoirs</li> <li>-Design construction of buildings</li> <li>-Recreation areas</li> <li>-Landfill</li> </ul>	<ul style="list-style-type: none"> <li>- Poor management of disused quarries</li> <li>-Inadequate awareness</li> <li>-Inadequate enforcement</li> <li>-Pollution and land degradation</li> <li>-Landfill waste</li> </ul>	<ul style="list-style-type: none"> <li>-Rehabilitation of disused quarries</li> <li>- Establish mechanisms for conservation of quality land for environmental conservation purposes</li> <li>-Develop land use management and monitoring systems</li> <li>-Develop a county environment and natural resources management master plan</li> <li>-Enforce existing environmental policies, laws and legislation</li> <li>- Identify other building/road construction materials</li> <li>-Recycling of construction materials</li> </ul>
Land	<p>Lands, Housing and Administration , ICT and citizen service.</p> <p>Lands ,housing and Urban Planning.</p> <p>Finance and Economic Planning.</p> <p>Roads, Public Works and Transport.</p> <p>Water and Environment.</p> <p>Medical Services and Public Health.</p> <p>Trade, Industry and Tourism.</p> <p>Gender, Youth, Sports and Social Services.</p> <p>Education and Vocational Training.</p>	<ul style="list-style-type: none"> <li>- Limited land availability due to population pressure</li> <li>-Land use is unsustainable</li> <li>- New plans and policies are expected to contribute to sustainable land use</li> </ul>	<p>Land consolidation and implementation of sustainable practices in land uses</p>	<ul style="list-style-type: none"> <li>-Finiteness of land resource</li> <li>-Fragmentation of land and land speculation</li> <li>- inadequate policies and laws/regulations for land management</li> </ul>	<ul style="list-style-type: none"> <li>-Develop land policies and spatial planning</li> </ul>
Heritage sites.	<p>Trade, Industry and Tourism.</p> <p>Finance and Economic Planning.</p>	<ul style="list-style-type: none"> <li>-Sites encroached</li> <li>-Poor road network.</li> </ul>	<ul style="list-style-type: none"> <li>-Restoration and development of the sites to modern standards.</li> </ul>	<ul style="list-style-type: none"> <li>- Uncontrolled human activities</li> <li>-Inaccessibility to the sites</li> </ul>	<ul style="list-style-type: none"> <li>-Demarcation and surveying of the sites.</li> <li>Ownership documents for the sites to be obtained.</li> </ul>

Name of Natural Resource	Dependent Sectors	Status, Level of Utilization & Scenarios for future	Opportunities for optimal utilization	Constraints to optimal utilization	Sustainable Management strategies
	Roads, Public Works and Transport. Lands, Housing and Urban Planning Water and Environment.	-General neglect of the sites.	-Mapping and surveying of the sites.		-Promote ownership by involving the community in the development of the sites
Wind	Trade, Industry and Tourism. Finance and Economic Planning. Water and Environment. Agriculture, Livestock and Cooperatives.	-Unexploited -Potential for full exploitation	Development of a windpower	-Inadequate financial resources	-Develop policy on wind energy -Mobilize resources
Solar	Trade, Industry and Tourism Finance and Economic Planning Water and Environment Agriculture, Livestock and Cooperatives	-Not fully exploited -Potential exist for full exploitation	-Generation of power -Leverage offgrid solutions to provide tier one to tier three access for those without grid	-Licensing required  -Installation costs	Develop policy on solar energy
Talents	Gender, Youth, Sports and Social Services	-Talents not fully developed -Potential for full exploitation	Construction of standardized stadia. Training of personnel in various fields of sports. Construction of museums and amphitheater for presentation of culture and music.	-Inadequate awareness of sports opportunities -Few stadia. -Lack of technical expertise in the field/coaches. -Financial constraints.	-Financial support to upcoming musicians, artists, cultural practitioners and upcoming sports persons -Setting up of standardized amphitheater and music recording studios

## 2.8 Development Issues

This section presents key sector development issues and their causes as identified during data collection and analysis stage. The information is provided as indicated in Table 2-4.

**Table 2–4: Development Issues**

Sector	Development Issue	Cause(s)	Constraint(s)	Opportunities
Administration, Public service and special programs	Citizen service delivery	Inadequate office space Complaint handling mechanism Lack of enforcement skills and Equipment Project plans are not adhered to Failed contractual obligations Lack of citizen service centres	Change culture opposition lack of mobility Political interference Industrial action Inadequate funding	Evidenced based budgeting making process, Availability of land for office space development Principles and values of Public service Customize The National government performance appraisal system Qualified staff Donor funded programs Staff incentives
	Management of disasters and Special programs coordination	Inadequate Equipment Inadequate staff Lack of connectivity e.g. access roads in urban areas Incomplete Flagship projects	Unpredictability of disaster Poor town planning Contract Variations	Modern equipment acquisition Spatial plan weather forecast Donor Funding
	Civic Education and public participation	Inadequate funding Low public Engagement/low turnout	lack of a training manual Inadequate human capacity to handle training and consultancy no regulation to operationalize the ACT Unregulated Mode of communication lack of common public engagement framework	Available land /space for development of town halls and other conferencing facilities Constitution of Kenya 2010-emphasized on public participation Legislative ACT for Implementation Availability of Local Radio stations Availability of policy framework Sub ward Administrators and members of Village Council
	Drug and Substance Control	Infiltration by Counterfeits Unemployment especially among the youth Peer influence and misinformation Adult Advertisements	Low and inconsistent enforcement on Compliance Depression and hard economic times Illicit trade and behavior	Presence of a Rehabilitation Centre at Koiwa Legislative Acts enabling operations and facilitating controls. National Campaigns against Drug abuse Religious crusades



Sector	Development Issue	Cause(s)	Constraint(s)	Opportunities
Agriculture, Livestock, Fisheries and Cooperatives	Low crop productivity	Erratic weather patterns Declining soil fertility High cost of inputs Inadequate extension services Diminishing arable land	land fragmentation over-use of fertilizer Inadequate funding Rising global prices(fuel) Global political activities (Ukraine-Russia war) Poor road networks Crop pests and diseases Poor post-harvest management	Support from development partners in Programmes and projects (KCSAP, BIDP, ASDSP, SIVAP) Agricultural road expansion programmes Input subsidies Mechanization (Agricultural machinery services) Irrigated production Soil testing Promotion of Climate smart production technologies
	Declining nutrition security (crops)	Poor productivity Low level of nutrition knowledge Preference for cash crops (tea) Neglect of high value crops (traditional crops)	Preference of cash crops (tea growing areas) Low access to alternative production technologies e.g., multi-storey gardens Low HH income Crop pests and diseases	Implementation of Agri-nutrition implementation Strategy (ANIS) Promotion of kitchen gardens at household level Inputs subsidies/support Trainings on nutrition Promotion of wide range of food crops Irrigated production Promotion of Climate smart production technologies Mechanization (Agricultural machinery services)
	High post-harvest losses	Poor post-harvest management	limited knowledge on post-harvest management Limited access to postharvest handling technologies	-Linkage to post-harvest management technologies Established storage facilities

Sector	Development Issue	Cause(s)	Constraint(s)	Opportunities
	Poor market access	Exploitation by middlemen	Individual marketing of produce Poor produce quality Low volumes of produce Low access to market information low use of and poor marketing instruments (MoUs, contracts)	Establishment of aggregation/collection centres Strengthening of marketing associations Establishment of cold storage facilities (Irish potatoes and horticultural produce) Capacity building on good agricultural practices Enhancement of value addition- coffee Expansion of production- horticultural-avocado, bananas, passion fruits, French beans, cash/industrial – coffee, pyrethrum, macadamia and food crops- beans
	Low extension service provision	Staff exit from service	Low staffing level Low funding	Recruitment of staff Procurement and repair of motor cycles and vehicles Facilitation of extension staff (fuel, DSA) Promotion of demonstration plots, model farms, Farmer Field Schools, revamping Bomet ATC, collaboration with VTIs (curriculum, demos, model farms), trade fairs, shows, farm competition
	High incidence of animal diseases	Inadequate vaccines, Knowledge gap on the need for vaccination of pets, Inadequate extension services Poor sampling Some dips are collapsed, need acaricides,	Inadequate funding Few extensions service providers The laboratory is far (Veterinary Investigation Laboratories Kericho) Inadequate funding Poor management of dips	Presence of partners like Red Cross (CHV's), Farming System Kenya), SIVAP, World Vision Kenya, KCSAP, ASDSP and others, Development and implementation of animal disease policy Availability disease vaccination calendar but must be followed to the letter Presence of veterinary investigation lab in Kericho Availability of acaricides suppliers

Sector	Development Issue	Cause(s)	Constraint(s)	Opportunities
	Increasing demand for breeding services	Increased uptake of AI services by farmers Few Ai service providers Inadequate AI semen	Inconsistent semen supply Not enough AI service providers only 15 for the whole county Inadequate budgetary allocation	Availability of semen from KAGRI, ADC Kitale Availability subsidized AI Service opportunities on Embryo Transfer technology Availability of livestock registration center Kenya Stud Book) in Nakuru Availability of contract farming with KAGRI
	Low milk production per unit	Use of inferior breeds Inadequate feeding High prevalence of diseases Declining soil fertility Erratic rainfall/weather	High cost of dairy breed stock and equipment High cost of inputs	Collaboration with stakeholders Government subsidy on fertilizer and AI Availability of technical knowledge (capacity building) Establishment of model farms
	Low product prices (milk, eggs, meats, honey)	Unorganized product marketing	Inadequate legislation on product marketing Limited knowledge on marketing skills	Investment in value addition Promotion on utilization of products at local level Policy development on products marketing, especially milk Diversification Training

Sector	Development Issue	Cause(s)	Constraint(s)	Opportunities
	-Low trade/business levels	Limited knowledge in business skills(entrepreneurship) Poor record keeping (Farm and business levels) Illiteracy	Inadequate Extension personnel	Existence and growth of cooperative societies Hustler's fund The presence /use of mobile phone apps
	-Declining youth engagement in Agriculture	Agriculture products do not provide quick returns Declining numbers of youth training in agriculture Land tenure status not favoring the youth	Reduced employment opportunities for agriculture sector graduates Agricultural activities involve a lot of drudgery and physical strain	Involve youth at the marketing levels of products Value addition opportunities Exploit/promote youth and gender friendly technologies/equipment Exploit marketing applications for agriculture products
	Poor/un-sustained livestock feeding	-Unreliable rainfall/erratic weather -Limited feed storage strategies	-Limited knowledge on conservation -Inadequate capital for investment	-Construction of hay stores through partnerships -Irrigation -Trade in hay and silage -Capacity building -Establishment of seed bulking units -Introduction and research on drought tolerant/high producing pasture and fodder seed varieties
	Poor nutrition at House-hold level	Limited knowledge on diversification into alternative sources of food High levels of poverty	Limited diversification Un-organized egg, honey and poultry meat marketing	Promotion of poultry production and beekeeping through formation of value chain Common Interest Groups Value addition Capacity building
	Low production and productivity	Low numbers of fish ponds Inadequate exploitation of existing rivers for fish production Inadequate suitable fish breeds	High cost of pond establishment Inadequate knowledge Inconsistent water supply	Partnerships to expand production at pond level Capacity building Establishment of fish hatcheries Aquaponics Sourcing of suitable brood stock
	Low levels of consumption of fish	Limited knowledge on nutritional advantages Limited abundance at the markets	Cultural biases on fish consumption It's relatively high unit cost at the market	Promotion of fish consumption through deliberate campaigns Input subsidy provisions by institutions/stakeholders

Sector	Development Issue	Cause(s)	Constraint(s)	Opportunities
	Low incomes from fish	Inadequate quantities for the market Un-organized marketing	Limited stocks/harvests Inadequate /poor harvesting techniques/equipment	Bulking of fish for sale Formation of fish producer cooperatives Capacity building on business Adapting to the market need
	Poor governance among cooperatives	Lack of legal framework Leadership and integrity issues among cooperative officials Non- compliance to regulatory requirements	Lack of county specific policy and legal framework Lack of structured training and capacity building programs	Availability of cooperative policy Development of training manuals Enhancement of audit and compliance unit Promotion and revival of dormant cooperatives
	Low Market access	Low productivity Fluctuating agricultural prices Poor marketing facilities Post-harvest losses Limited market access especially for regional and international market High competition	High cost of production Low quality products Proliferation of middlemen and hawkers Low adoption of modern and appropriate storage facilities Inadequate market information systems Poor document for traceability	Government subsidy on fertilizers and other farm inputs. Use of cooperatives models for bulking and bargaining power Development of appropriate cooling and storage facilities Development of market networking and linkages systems Development of reliable and trusted supply chain mechanism through cooperative societies model. Presence of bilateral and multilateral agreements through government interventions contract farming
	Low Value addition	Low value addition for agricultural products Low quantity and quality products for value High cost of value addition infrastructure String market standards and requirements Inadequate entrepreneurial capacity Access to affordable credit facilities	Lack of value addition policy Inadequate funding Lack of bulking centres Lack of technical support on market compliance requirements	Development and implementation of value addition policy Establishment of cottage industries Collaboration with regulatory and research agencies Support from development partners Availability of scalable products for value addition Availability of local and export markets for value added products Availability of low-cost credit (Financial Inclusion/Hustler Fund and funding institutions)

Sector	Development Issue	Cause(s)	Constraint(s)	Opportunities
Education, vocational training, youth and sports	Inadequate access to quality vocational training and skills training	Inadequate workshops and classrooms Inadequate modern tools and equipment Understaffing in VTCs Inadequate access to education support, bursaries, and grants Outdated curriculum/syllabus	Inadequate funding to VTCs Lack of Scheme of Service and promotion for VTC staff Lack of VTC Policy Slow adoption of CBET curricula in VTCs	Increased Funding to VTCs Development of a Scheme of Service for VTCs Recruitment and promotion of VTC Staff Development of VTC Policy Providing Tuition Support, Grants and Bursaries to VTC Trainees Adopting CBET curricula in VTCs
	Low access to Quality Basic Education	Inadequate ECDE Centers Inadequate ECDE Assistants and Care Givers Insufficient Feeding Programme Inadequate Teaching /Learning Materials and equipment	Financial Constraints Unavailability of space for ECDE Centres Inadequate Capacity building for Personnel	Availability of policy guidelines Engagement by County Public Service Board Community Support
	Weak quality assurance in ECDS & VTCS	Inadequate and insufficient well-trained personnel Insufficient quality assurance assessment tools for ECDS & VTCS Inadequate transport logistics Inadequate ECD and VTC Resource Centers	Insufficient training Inadequate human resource Lack of funding Lack of road net-worthy vehicles Lack of land to construct a Resource Center	Existing QASO Policy guidelines' Ministry of Education to support in training of staff Benchmarking with successful Counties and the Ministry of education County public service board to employ more staff Engaging Development partners (NGOs, FBOs, CBOs) Budget for the vehicles Use of ECD and VTC Centers to train staff

Sector	Development Issue	Cause(s)	Constraint(s)	Opportunities
	High youth unemployment	Lack of adequate skills. Drugs and substance abuse. Lack of funding for vocational skills training	Limited funding. Inadequate human resources.	Introduction of internship/volunteerism program with stipend. Development of rescue/rehabilitation centres. Training on entrepreneurial skills. Provision of tools of the trade. Provision bursaries/loans for skill training. Engaging the youths in agricultural activities. Networking and linkages to job opportunities within and outside the county.
	Untapped talents in sports and performing arts	Inadequate sporting facilities and equipment Inadequate hubs	Lack of funds for land acquisition, procurement of sporting equipment and inadequate qualified human resource.	Development of stadia and sports academies. Using the elites within the county to mentor the upcoming athletes. Partnering with donors for sponsoring teams/athletes and the supply of sporting equipment. Sponsoring of performing art competitions from the ward level up to the county level. Building more talent hubs.
Finance, Economic Planning and ICT	Weak Policy formulation, coordination, planning, monitoring and evaluation	Inadequate technical and human capacity Inadequate participatory public policy making process that is transparent and accountable Weak linkages and feedback mechanisms Inadequate data for planning Weak monitoring and evaluation structures Limited mobility due to unavailability of departmental vehicle Inadequate access to M&E information to support evidence-based decision making Change of priorities in budget making process and emerging issues	Inadequate resources Inadequate training	Inexistence of statistical system in the county Draft ME policy Statistical act CIMES guidelines National ME policy

Sector	Development Issue	Cause(s)	Constraint(s)	Opportunities
	Low access to ICT Services and internet connectivity	Limited ICT infrastructure and poor Connectivity Underdeveloped ICT Policies, regulations and standards Inadequate integrated information management systems to support e-government Limited human capital and workforce development through capacity building/training	Distribution of administrative offices and facilities across the County Lack of regulatory framework that defines the deployment of integrated information management systems	Development of ICT infrastructure  Policy development/adoption and implementation  Automation of processes to support e-government initiatives  Capacity building of staff
	Low own source revenues	Inadequate operationalization of revenue collection and enforcement framework Intermittent down times in Revenue Collection and Management System Insufficient training of revenue staff/collectors Unapproved valuation roll	Non-deployment of enforcement and compliance officers Technological issues– Network, Hardware and Software failures Inadequate resources to carry out comprehensive public participation for all the stakeholders Ownership of assets which are yet to be fully transitioned to the County	Full operationalization of revenue collection and enforcement framework Expansion of revenue streams Enactment of supporting revenue administration laws Procurement of a robust and stable Revenue Collection and Management System
	Compliance to Public Finance Management	Lack of regular Capacity building to staff on regular amendments and gazette notices on procurement processes Inadequate financial support to carry out sensitization of special groups on the requirements for compliance Inadequate centralized storage spaces to cater for delivery of bulk goods Weak Internal Control Systems to enhance financial discipline Lack of automation of Internal Audit Services Inadequate training of Risk Management and Audit Committees Pending bills	Regular amendments and gazette notices on Public Procurement processes Lack of departmental risk management personnel Lack of automation for internal audit processes Late approval of appropriation bill and revenue sharing formula by the National Assembly and Senate Late exchequer releases	Approval of Risk Management Policy for establishment of risk management personnel Automation of internal audit processes Continuous capacity building Construction of modern storage facility County through CoG to liaise to National Treasury on timely release of funds Strict adherence to contract completion period



Sector	Development Issue	Cause(s)	Constraint(s)	Opportunities
Gender, Culture, and Social Services	Gender mainstreaming	Gender inequality Retrogressive cultural practices Stigmatization Stereotypes	Inadequate funding Understaff Long referral path ways.	SGBV Policy & relevant legal framework Supportive development partners
	Vulnerable children	Domestic violence Destitute families Neglect Abandonments Abuse children Eviction /displacement Orphans Poverty	Children services not fully devolved Inadequate finances Lack of a rescue Centre Lack of play &recreational facilities	Childcare service policy &policy &another legislative framework Children Rescue Centre
	Social Protection development	Poverty Old age/ Elderly Vulnerable groups	Inadequate funding Functions not fully devolved. Lack of county protection policy.	PWD Act & other relevant legal frameworks AGPO
	Cultural development	Preservation and promotion of cultural heritage.	Lack proper documentation & preservation of culture. Low budgetary allocation	New technologies to document Partnership with The National Museum Kenya, National product Industry Kenya Plant Health Inspectorate Services (KEPHIS), KEBS Cultural policy
	Development and promotion of Library services	Lack of access to information Illiteracy level Low reading culture	Lack of adequate funds Lack of enough community libraries. Lack county library policy	Internet services Kenya National Library Services
	Development of fine, creative and performing Arts	Lack of awareness of the economic value of fine, creative & performing arts	Inadequate funding Inadequate training/personnel	Integration of fine art courses in VTC Film hub
Lands, Housing, Urban Development and Municipality	Land tenure and management	Inadequate land for Development Encroachment Land ownership conflicts	Inadequate budgetary allocation Lack of dispute resolution mechanism/alternative dispute resolution	Registered maps Lands surveying and mapping policy
	Poor solid waste management	Lack of designated solid waste disposal site	Community resistance to the establishment of designated places next to their residence	Availability of land for purchase and/or development of dump site

Sector	Development Issue	Cause(s)	Constraint(s)	Opportunities
	Inadequate Urban Infrastructure	Insufficient funds Inadequate recreational land	Inadequate budgetary allocation	Kenya Urban Support Programme
	Uncontrolled development in Urban areas	Lack of Development plans in most of the Urban areas Town expansion to freehold areas leading to rampant land subdivision without planning	Inadequate budgetary allocation Freehold tenure land ownership	County Spatial Plan Physical and Land Use Planning Act Donor funding such as the Digital Land Governance Programme by FAO
	Inadequate access to Affordable low-cost Government Houser	Unavailability of affordable low-cost Government houses	Inadequate budgetary allocation	National Government on affordable Housing program Public-private Partnership Availability of land
Health sector	Inadequate access to preventive and promotive health services	Low uptake of nutrition services Weak environmental health services Low immunization coverage Low uptake RMNCAH services Insufficient mental health care services Weak community health services Weak disease surveillance and vector control management	Inadequate health financing Lack of appropriate legislation for community health services	Health insurance Collaboration with sector stakeholders Existence of Community Health Volunteers (CHVs)
	Inadequate access to curative and rehabilitative health services	Inadequate access to rehabilitative health services Inadequate specialized health services Weak emergency and referral services Weak research and innovation Weak care service delivery	Limited financial resources Gazettement of FIF bill	Public Private Partnership Health insurance Liaison with equipment dealers/manufacturers for placements. Implementation of Facility Improvement Fund (FIF)

Sector	Development Issue	Cause(s)	Constraint(s)	Opportunities
	Inadequate administrative and health support services	Weak policy and legal framework Weak Human resource capacity Weak revenue collection Inadequate health infrastructure Weak health records and information management Inadequate health products and essential supplies Weak partnerships and collaborations Weak nursing and midwifery services Weak outreach services	Inadequate funding	Existence of many development partners
Roads, public Works and Transport	Insufficient Policy framework	Lack of Public works policy	Budgetary allocation	Developed policy framework
	Inaccessible Roads	Land Encroachment Poor Terrain Adverse weather Unclear road classification Unsustainable gravel road construction convention Poor road reserve planning Inadequate Roads construction plant and equipment	Lack of Operational GIS Lab Insufficient funding Lack of Roads Construction equipment Nonstandard road reserve in RIM maps Lack of alternative road construction techniques Unharmonized plan for road reserve users; KPLC, Water, Telecoms, Environmentalists etc.	Available Policy framework Donor Funding and development partners Decentralized roads classification for county roads
	Uncoordinated County Transport Management	Complex annual subscription service Outdated FMS Lack of county workshop	Budgetary allocation	Developed in-house modern Fleet Management system

Sector	Development Issue	Cause(s)	Constraint(s)	Opportunities
	Inadequate housing and poor infrastructural development  Inadequate quality control strategies for infrastructural development	Inadequate technical staff Lack of geotechnical investigations Lack of alternative construction technologies Poor drainage systems and infrastructure  Lack of geotechnical investigations Few ACT Understaffing and untrained personnel	Inexperienced contractors Soil instabilities Adverse weather No research on ACT Non-gauged river flows  Budgetary constraints for geotechnical investigations Lack of operational construction material testing equipment Low research on ACT	Available Policy framework County Materials testing Lab  Equipped material lab
	Inadequate Training of Road stakeholders	Untrained road stakeholders on road safety issues	Budgetary allocations	Training framework
Trade, energy, tourism, investment, and industry	Trade Development and promotion	Lack of accessible, affordable and decent market infrastructure	Inadequate amenities in the worksite including electricity, water, designated areas for waste disposal and limited internet connection	Construction /Upgrade of existing worksites
		Limited technical capacity of MSMEs on entrepreneurial and business management skills	Limited skills, adaptation of new technology, inadequate incubation services	Collaborate with government institutions (KIBT, NITA) to offer training to enhance skills development
		Limited to access to markets	Low trade participation, awareness and uptake of AGPO	Enhance awareness of AGPO, and protect against unfair competition
		Limited financial literacy and access	Undiversified access to financial services	Institutions to promote financial literacy ad use
		Bureaucracies in licensing and issuance of permits	Inadequate awareness on existing laws	Participation in policy formulation process
		Unfair trade practices	Compliance to Weights and Measures Standards	Enforcement of Weight and Measures standards
	Inadequate access to energy	Limited access to electricity connectivity	Limited availability of electricity infrastructure which include power lines and transformers	Collaborate with KPLC and REREC on ensuring equitable access

Sector	Development Issue	Cause(s)	Constraint(s)	Opportunities
		Reliance on traditional biomass to meet energy needs	Inadequate awareness on clean technologies, high initial capital outlay	Promote initiatives on clean energy technologies
	Limited Tourism Development and promotion	Undeveloped tourist attraction sites	Inadequate budgetary allocation	Prioritization of budgetary allocation
		Limited awareness on tourist sites	Lack of tourism promotion initiatives	Budgetary allocation for tourism promotion
	Limited Industrial Development and promotion	Undeveloped cottage industries	Use of obsolete technology	Setting up of incubation centres
		Weak entrepreneurship orientation	Negative attitude towards entrepreneurship activities	Entrenching entrepreneurship culture
		Limited market access to products	Negative perception on local products as low-quality constraining demand, limited access to AGPO	Facilitating access to domestic and export market,
		High mortality amongst MSEs start-ups	Limited financial access, personal reasons, shortage of stock/raw materials	Facilitation of start ups
		Limited access to a diversified and affordable range of financial products and services;	Unaffordability of financial products	strengthening self-sustaining funds for MSEs, financial literacy initiatives
		Limited affordable, accessible and decent supportive infrastructure for MSMEs	Limited infrastructure	Provision of supportive infrastructure
		Weak legal and regulatory framework	Lack of county policy on industrialization	Formulate legal and regulatory framework
		Investment promotion and Branding	Lack of county investment policy	Lack of county regulations

Sector	Development Issue	Cause(s)	Constraint(s)	Opportunities
		Lack of Investment promotion strategy	Investment promotion activities not developed	Develop an investment strategy in collaboration with the national Government
Water, Sanitation, Environment, Natural Resources and Climate Change	Low access to clean water	Inefficiency of old water infrastructure	Inadequate funding Inadequate public land for development Encroachment of PI & riparian lands and catchment areas	Donor support Partnership
		Land topography prohibiting development of gravity systems	High cost of electricity for pumping water	Partnership for installation of hybrid system
		High non-revenue water (NRW)	Illegal connections Losses attributed to dilapidated infrastructure	Embrace current technology Take legal action against illegal consumers
		Polluted water	High cost of treatment	Catchment protection
	Low access to water for irrigation	Unpredictable weather patterns	Prolonged droughts	Irrigation
		Poor management of water	Illegal connection Lack of close supervision	Take legal action against illegal consumers Strengthen management structures
	Low access to sanitation facilities	Capital intensive cost of implementation	Inadequate funding	Donor support
	Environmental degradation	Inappropriate land use practices	Increased population	Stakeholder partnership
	Natural Resources exploitation	Low level of conservation and management of ecosystems	Land fragmentation Inadequate information on improved livelihoods Encroachment of gazette forest ecosystems Increased pollution of water sources and the environment	Public awareness and sensitization Growing of trees to lower carbon emission

## CHAPTER THREE:

### SPATIAL DEVELOPMENT FRAMEWORK

#### 3.0. Overview

The Constitution of Kenya 2010 assigns Planning and Development functions to the County Governments. The Counties are mandated to prepare and execute County Spatial Plans as frameworks that integrate all objectives of all the Sectoral Plans. The County Governments Act 2012 in section 107 (1) gives mandate to the Counties on the type and purpose of Plans which include County Integrated Development Plans (CIDPs), County Spatial Plans (CSPs) and County Sectoral Plans (CSPs).

Bomet County finalized its first County Spatial in June 2022 which was approved and launched. The Bomet County Spatial Plan (2022-2031) provides comprehensive strategies and policy guidelines to solve the problems of rural and urban development, industry, infrastructure and human settlement, ecotourism and sustainable environmental management. The guidelines will be applicable throughout the county in provision of spatial planning services.

#### Spatial Development Framework

The general purpose of a county spatial plan is to provide the conceptual and topographical structure, appropriate land use and land management policies, coordinate the distribution of people and activities throughout the county to achieve prosperity, equity and sustainable social and economic development. On its part, the BCSP has been prepared to attain socio-economic transformation and land resource optimization to improve the quality of life of the people of Bomet for the next ten years. Its main purpose is to provide a spatial framework that delivers visionary and practical proposals that strives to transform Bomet County to **a balanced agro-based economy by the year 2031**. It shall cover the entire area measuring approximately 2,507.1 Km<sup>2</sup> comprising of five sub-counties namely; Konoin, Chepalungu, Sotik and Bomet East and Bomet Central.

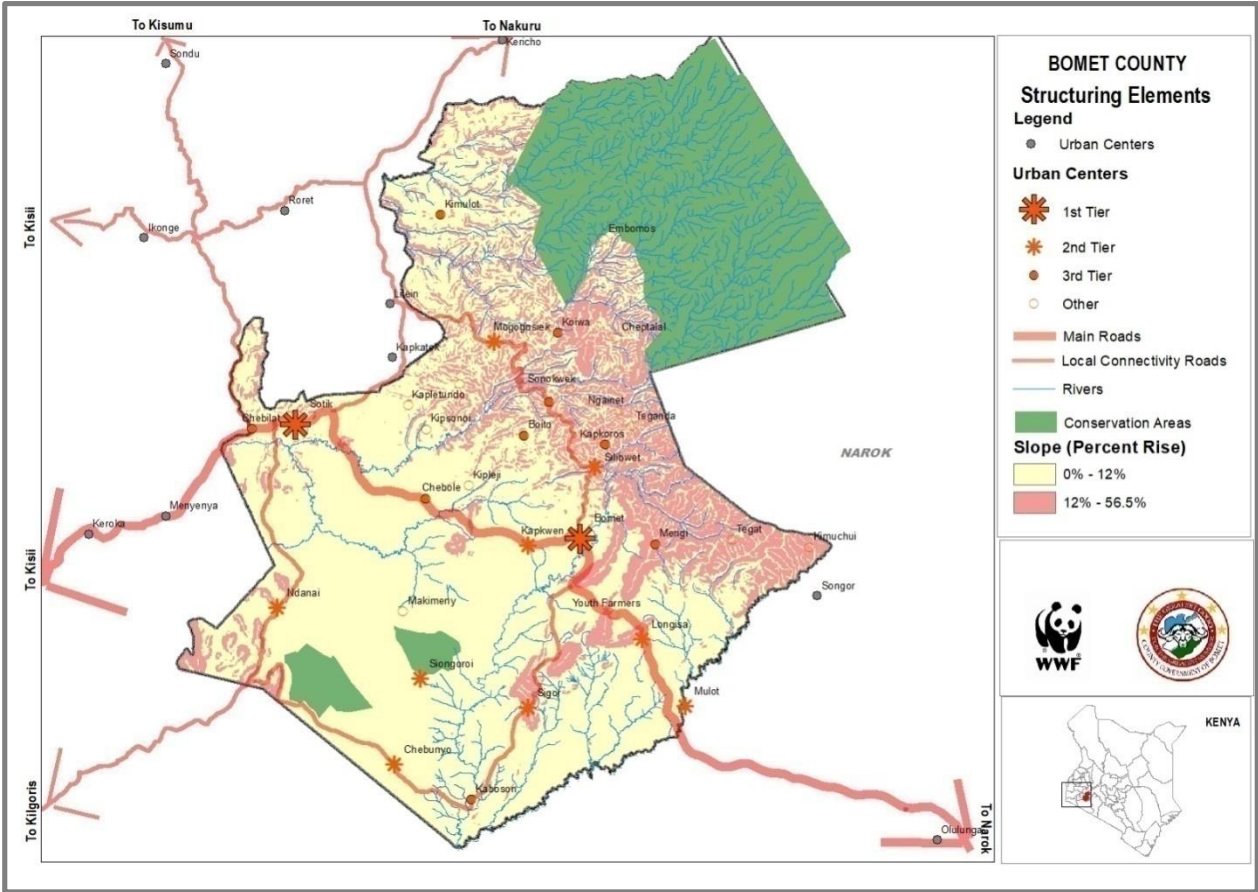
#### Desired Spatial Structure

The desired county spatial structure is how the re-organisations and structuring of the County space has been done in order to achieve a set of desired goals for instance, a sustainable, balanced and equitable countywide development and competitiveness within the regional and national context. To realize the above goals, the plan has re-organized the County by combining resource areas, strategic corridors and nodes into an integrated spatial framework for the County. The main defining features of the CSS are;

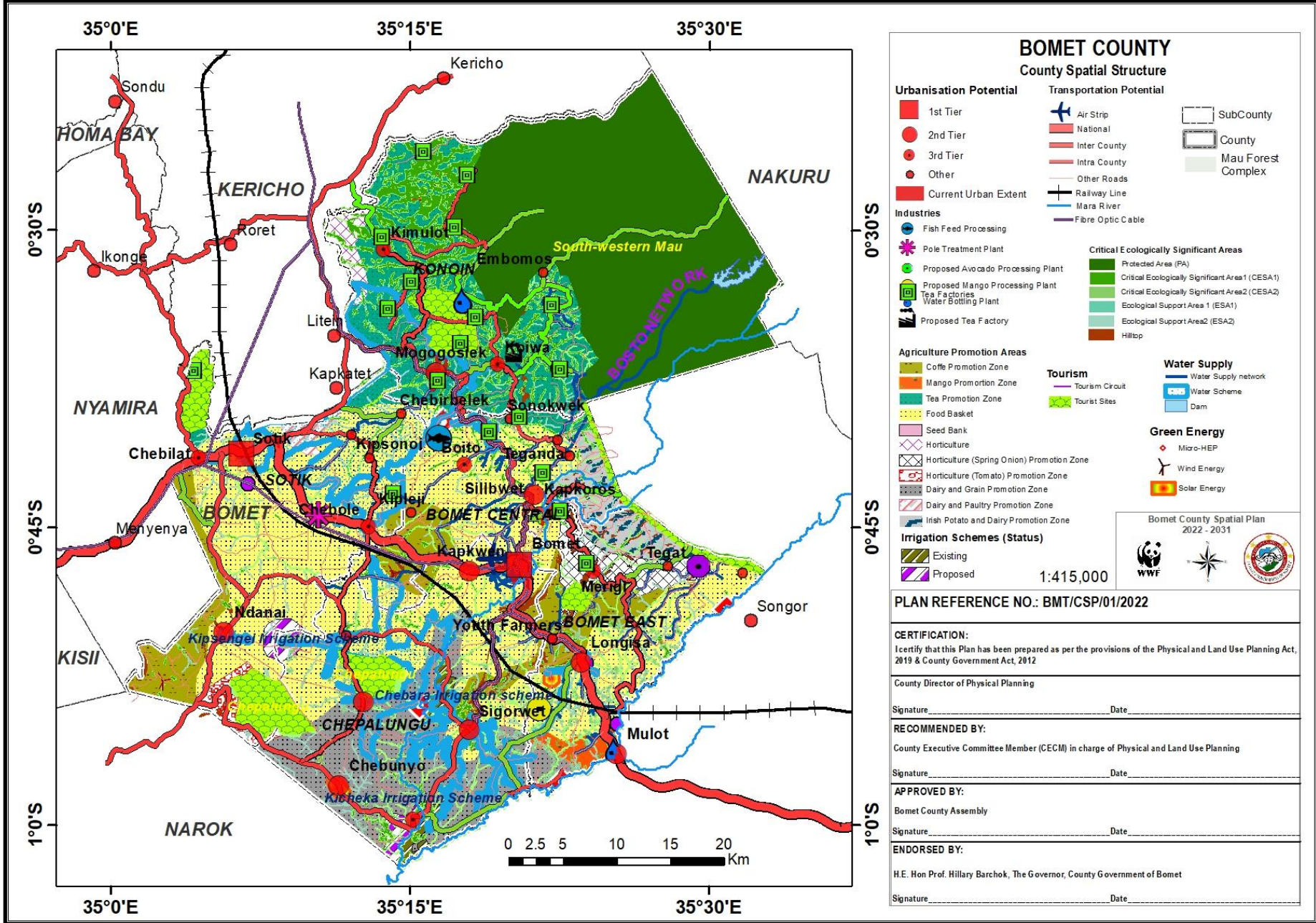
- i. Corridor structures comprising of the B1 Highway, Proposed Standard Gauge Railway, Rivers Nyongores and Amalo and other transport corridors.
- ii. Nodal Constellations comprising of urban centres, cultural/tourist sites, clustered settlements and villages. They are mainly attached to the corridors structure. Others are however embedded within the resource pockets.

- iii. Resource areas comprising of Forests, Tea farms, irrigation schemes and human settlements.

Map: Structuring Elements of Bomet County







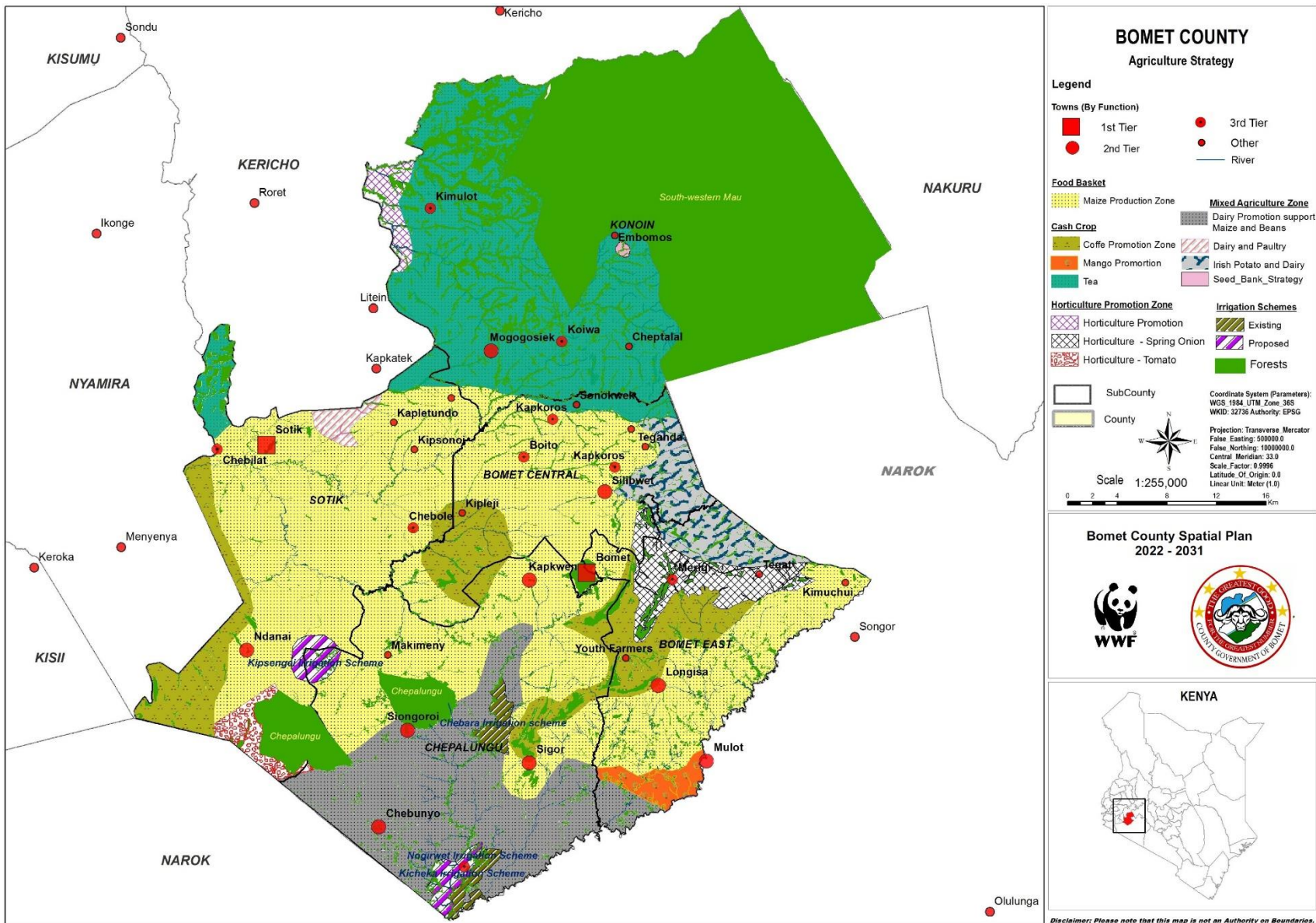
## **Development Strategies in the County Spatial Plan**

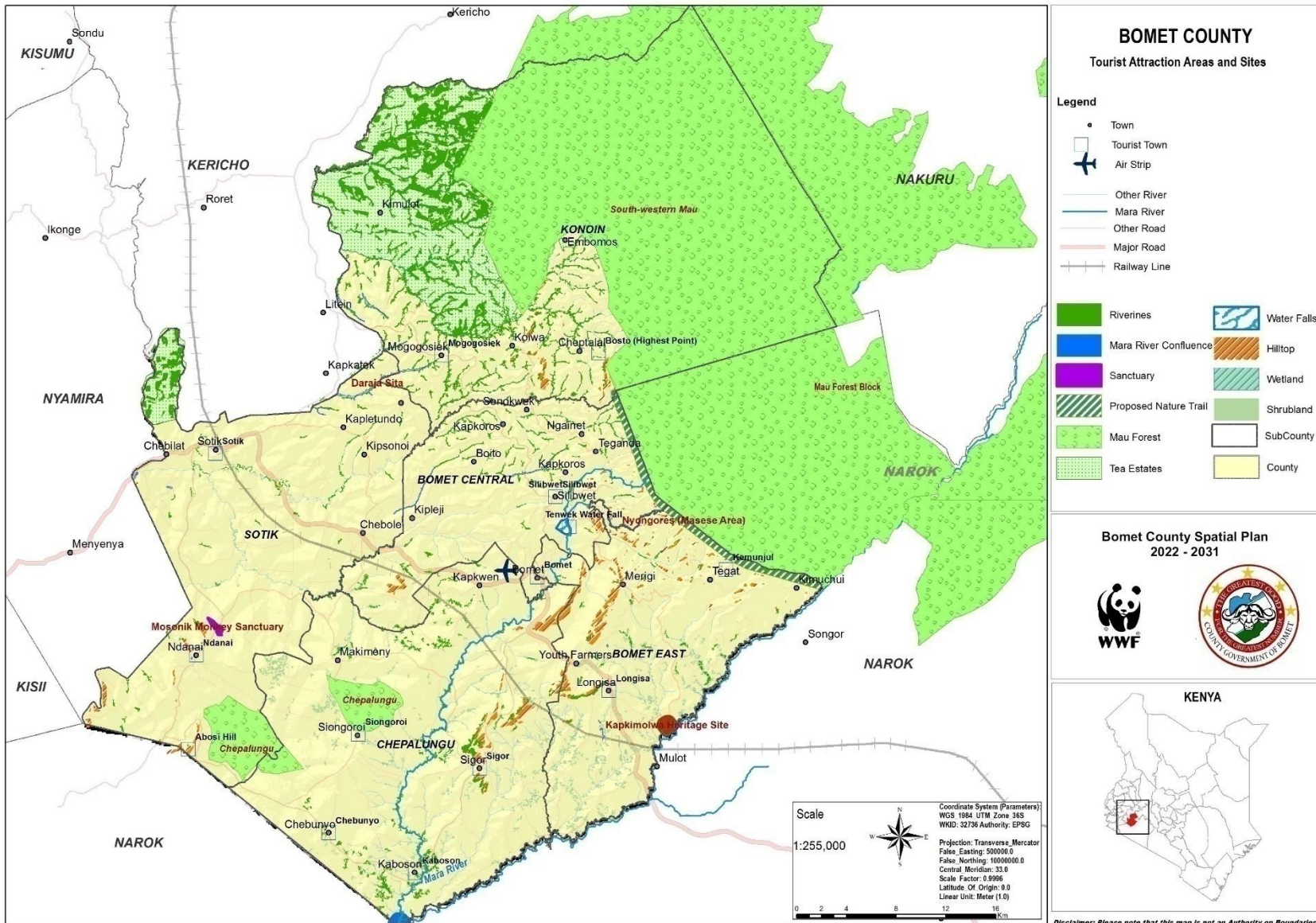
The following broad strategies were developed in the County Spatial Plan;

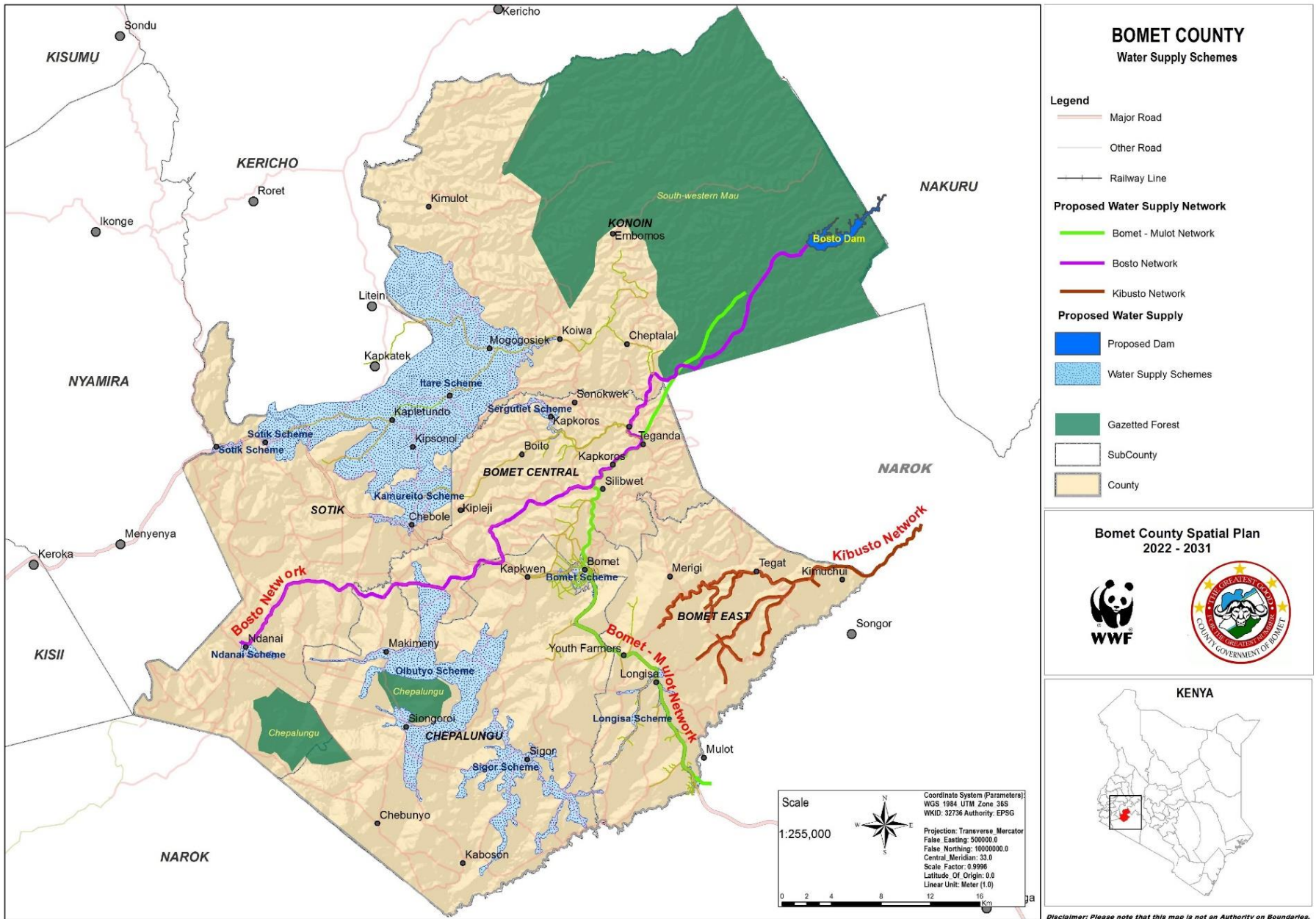
- i. Spurring economic growth of the County
  - i. Modernizing agriculture
  - ii. Promoting industrialization
  - iii. Developing tourism
- ii. Optimizing use of land and natural resources
- iii. Securing environmental quality
- iv. Integrating transport network
- v. Managing human settlements
- vi. Providing appropriate infrastructure
- vii. Enhancing good governance and strengthening institutional capacity

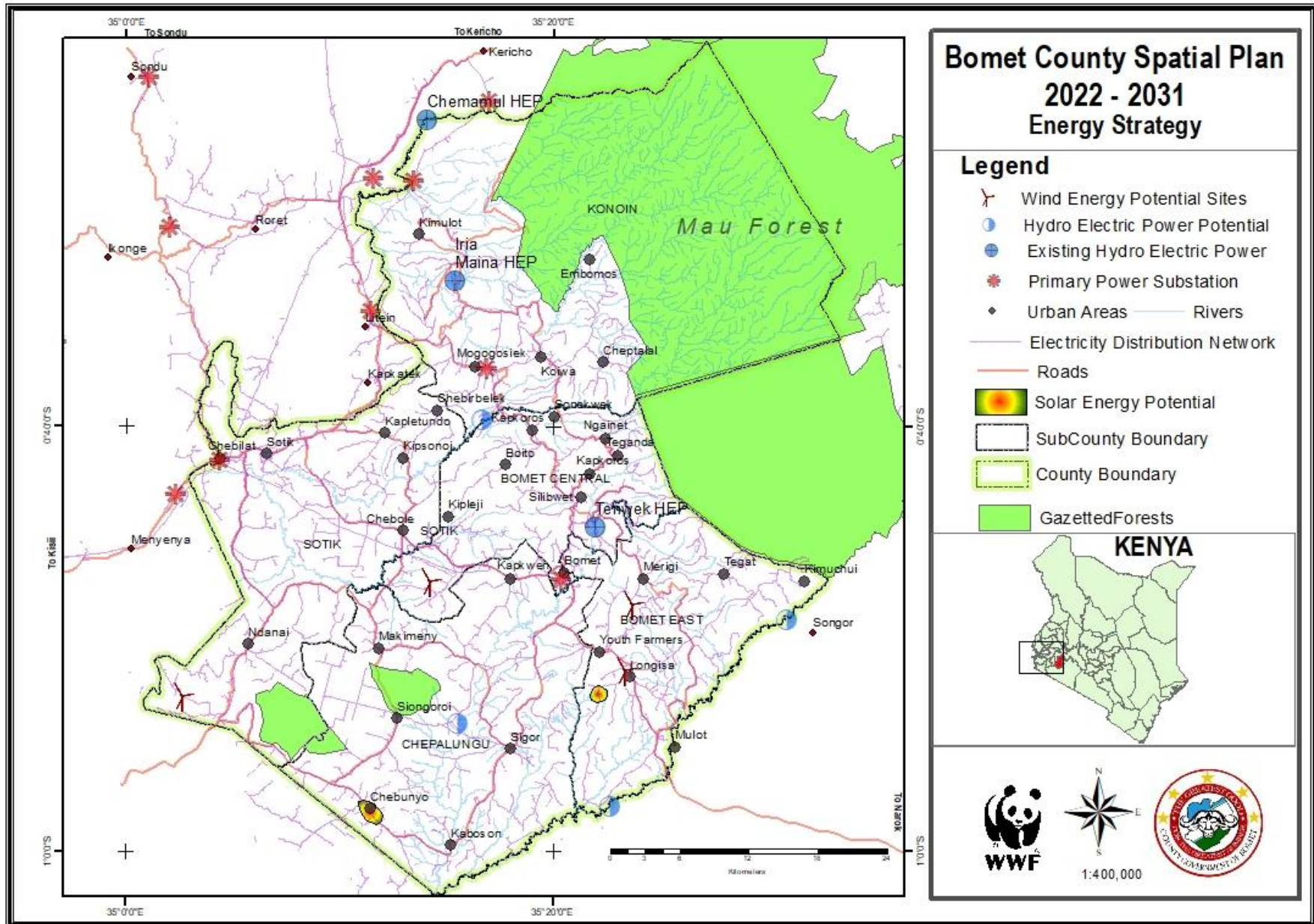
In each and every strategy, there are principles governing the strategies.

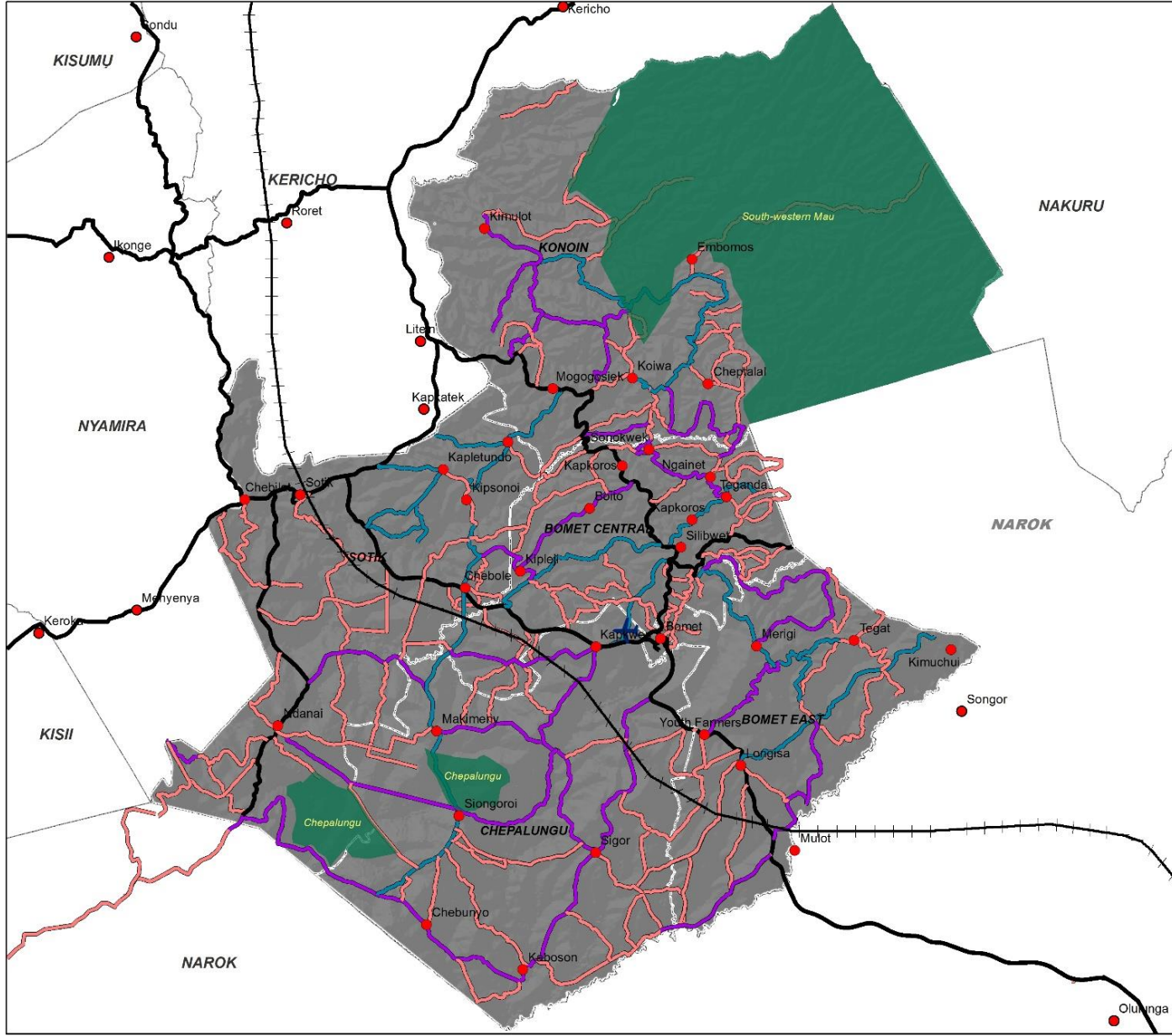
Below are accompanying maps supporting the strategies.











### BOMET COUNTY

Existing and Proposed Transportation Network

**Legend**

- Town

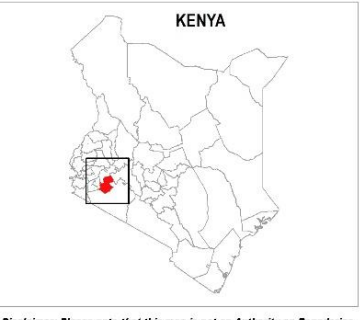
**Road by Status**

- Existing - Tarmac
- Existing Murrum
- Ongoing Upgrade - Tarmac
- Proposed Upgrade - Tarmac
- Railway Line
- SubCounty
- County
- Gazetted Forest

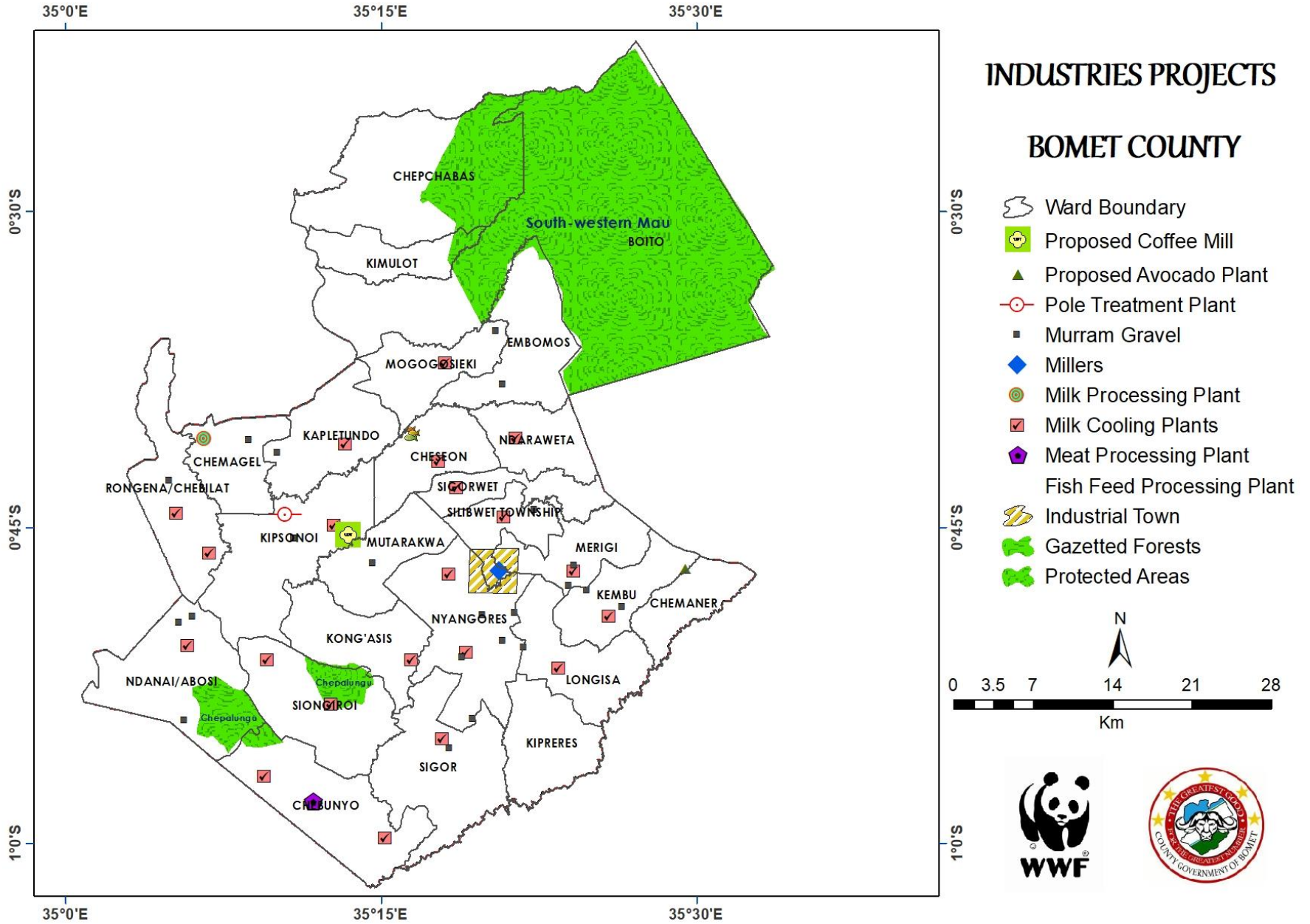
**Scale**  
1:255,000

**Coordinates System (Parameters):**  
WGS 1984 UTM Zone 36S  
WKID: 32736 Authority: EPSG  
**Projection:** Transverse\_Mercator  
False\_Easting: 500000.0  
False\_Northing: 1000000.0  
Central\_Meridian: 33.0  
Scale Factor: 0.9996  
Latitude\_Of\_Origin: 0.0  
Linear Unit: Meter (1.0)

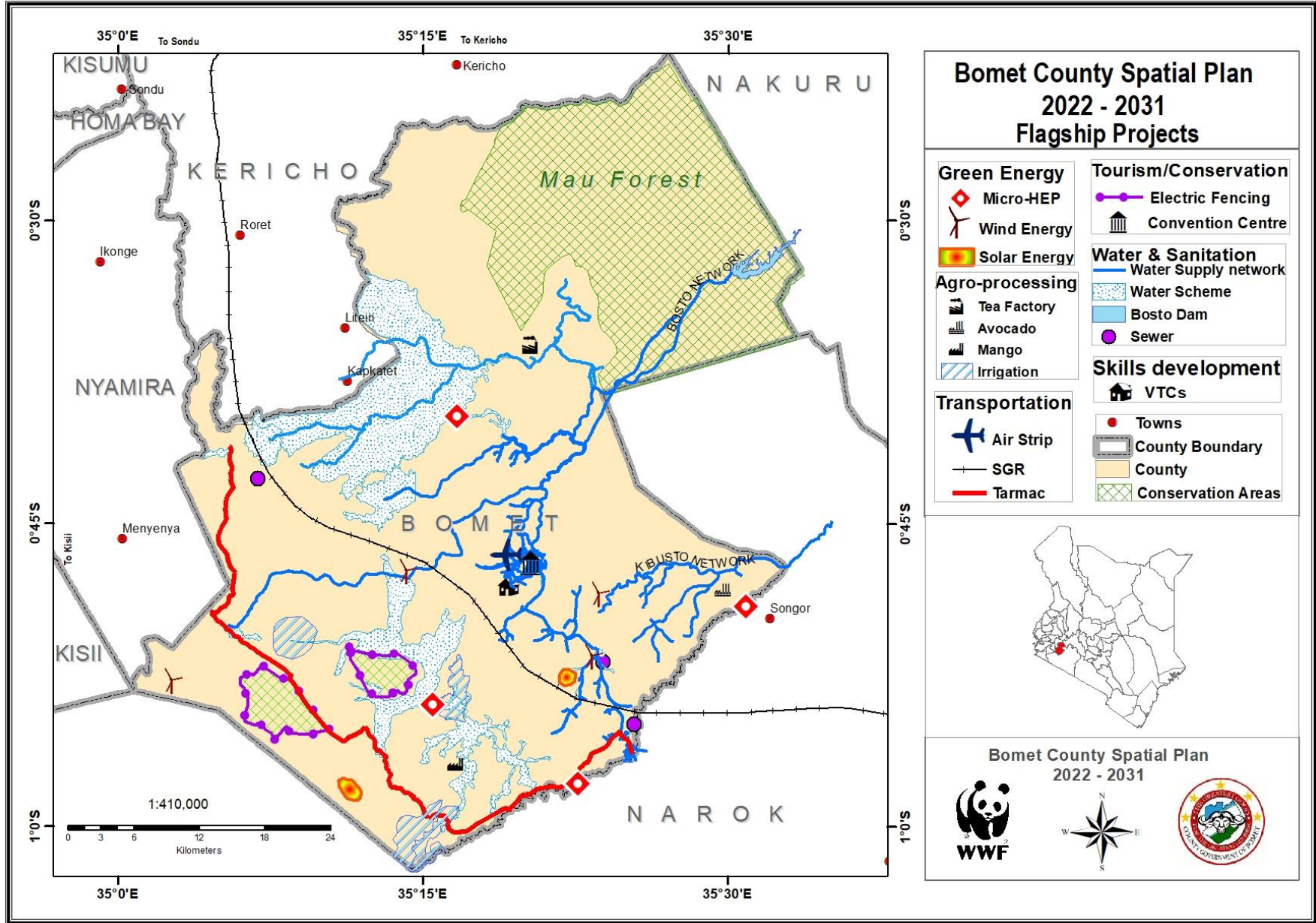
**Bomet County Spatial Plan  
2018 - 2028**



*Disclaimer: Please note that this map is not an Authority on Boundaries.*







### County Spatial Development Strategies by Thematic Areas

Thematic Area	Overview/ Current Status	Policy Strategy	Potential Geographical Areas	Lead Agencies/ Departments
Agriculture	The County has good arable land and moderate rainfall. However, soil fertility is declining and rainfall is becoming erratic	<ul style="list-style-type: none"> <li>• Adoption of correct land tenure system</li> <li>• Diversify farming enterprises and technologies</li> </ul>	<ul style="list-style-type: none"> <li>• Konoin</li> <li>• Sotik</li> <li>• Bomet Central</li> <li>• Bomet East</li> <li>• Parts of Chepalungu</li> </ul>	<ul style="list-style-type: none"> <li>• Agriculture, Livestock and cooperatives.</li> <li>• Water and Environment</li> </ul>
Industrialization	The county has agro-processing industries spread across the county	<ul style="list-style-type: none"> <li>• Establish industrial parks and incubation centres</li> </ul>	<ul style="list-style-type: none"> <li>• Sotik town</li> <li>• Bomet town</li> </ul>	<ul style="list-style-type: none"> <li>• Trade, Industry and Tourism.</li> <li>• Agriculture, Livestock and cooperatives.</li> <li>• Water and Environment</li> <li>• Lands ,housing and urban planning</li> </ul>
Tourism	Tourists sites exist but they are undeveloped	<ul style="list-style-type: none"> <li>• Develop and market tourist sites</li> </ul>	Tea Estates/Zones, Kipsegon, Mosonik Hills, Mau Forest, Abosi Hills, Nairotia, Iria Maina and Tenwek waterfalls. Kapkimolwa, Tenwek Bomet IAAF stadium, Training Camps in Terek and Tegat	<ul style="list-style-type: none"> <li>• Trade, Industry and Tourism.</li> <li>• Finance and Economic Planning.</li> <li>• Water and Environment</li> <li>• Youth ,Gender ,Sports and Culture</li> </ul>
Conserving natural environment	Environment especially forests, wetlands and rivers are experiencing environmental degradation	<ul style="list-style-type: none"> <li>• Conserve the environment</li> </ul>	<ul style="list-style-type: none"> <li>• Mau Forest</li> <li>• Hill tops</li> <li>• Nairotia Forest, quarries</li> <li>• Wetlands and riparian areas</li> </ul>	<ul style="list-style-type: none"> <li>• Water and Environment.</li> <li>• Agriculture, Livestock and cooperatives.</li> <li>• Roads, Public Works and Transport.</li> <li>• Trade, Industry and Tourism</li> </ul>

<b>Thematic Area</b>	<b>Overview/ Current Status</b>	<b>Policy Strategy</b>	<b>Potential Geographical Areas</b>	<b>Lead Agencies/ Departments</b>
Transportation network	Poor roads connectivity where Many roads are impassable	<ul style="list-style-type: none"> <li>To improve connectivity and road conditions</li> <li>To improve buspark conditions</li> </ul>	<ul style="list-style-type: none"> <li>Sub County headquarters.</li> <li>All major roads</li> <li>All major busparks</li> </ul>	<ul style="list-style-type: none"> <li>Roads, Public Works and Transport.</li> <li>Lands, Housing and Urban Planning.</li> <li>Finance and Economic Planning.</li> </ul>
Human Settlements	Existense of unplanned urban and rural settlements	<ul style="list-style-type: none"> <li>Plan Human Settlements</li> </ul>	<ul style="list-style-type: none"> <li>Urban centres</li> <li>Rural markets</li> </ul>	<ul style="list-style-type: none"> <li>Lands, Housing and Urban Planning.</li> <li>Roads, Public Works and Transport.</li> <li>Water and Environment.</li> <li>Finance and Economic Planning</li> </ul>

## CHAPTER FOUR

### DEVELOPMENT PRIORITIES, STRATEGIES AND PROGRAMMES

#### 4.0. Overview

The chapter presents the sector development priorities, strategies, programmes, flagship projects and cross-sectoral linkages.

#### 4.1 Development Priorities and Strategies

##### 4.1.1 Administration, Public Service and Special Programmes

The sector comprises of the following sub-sectors; administration; human resource; disaster management; enforcement and compliance; County Attorney; Public Complaints (Ombudsman); Centre for Devolved Governance; Bomet County Alcoholic and Beverage Control Agency (BOCABCA); and Civic education and Public Participation

The department of Administration, Public Service and Special Programmes is responsible for: coordination of County Government functions in Sub Counties to the lowest unit of devolution; coordination of the county special programmes; implementation of flagship projects, Mobilization of the Governor's legacy-based on inter-departmental projects and programmes. The Bomet County Alcoholic and Beverage Control Agency (BOCABCA) deals with Liquor licensing, Gambling, Betting & Lottery and Control of Drug and Narcotic Substance and Enforcement and Compliance and it also handles County Security Matters.

The Centre for Devolved Governance handles capacity building of staff members and provide conferencing facilities. Further, the Public Complaints (Ombudsman) tackles maladministration (improper administration) in the public sector, investigate complaints of delay, abuse of power, unfair treatment, manifest injustice or discourtesy by the public officers while discharging their duties. Human Resource/Public service Board provides policy directions on public service and reforms. The Civic education and Public Participation on the other hand coordinates Public Participation and Civic Education in the county while the County Attorney provides legal advises and litigate cases concerning County and Disaster management provides response, management and coordination of disaster and Emergency issues in the county

#### **Vision**

To transform Bomet into an economic powerhouse in the South Rift region and beyond in fulfilling the dreams and aspirations of the people of Bomet.

#### **Mission**

To provide a county government that exercises transparency and accountability in the use of public resources and ensures equitable distribution of resources, corruption-free governance and equal opportunities.

## Sector Goal(s)

The goals of the sector include:

- To provide overall leadership and coordination of county government functions
- Ensure quality service delivery
- To mobilize resources and support for county programmes
- To facilitate effective coordination, cooperation and communication between the county, and the national government and Council of governors.

## Sector Priorities and Strategies

Table 4-1 presents a summary of the sector priorities and strategies for the CIDP III period.

**Table 4–1: Sector priorities and strategies**

Sector Priorities	Strategies
Access to services	Completion of administration offices and residential buildings Establishment of citizen service centres in every sub-county office and sub county hospitals Equipping county offices Establish County registry and resource centre Purchase of government motor vehicles and equipment. Conducting legal clinics Develop complaints and feedback mechanism Develop service charters <del>Creating an effective and efficient workforce</del>
Response to disasters and coordinate flagship projects	Acquire additional modern firefighting machine Build fire stations in major urban areas Stakeholder sensitization on disaster preparedness Conduct disaster drills Recruit disaster management officers
Inclusivity in public participation	Enhance civic education to the public Conduct public participation Develop civic education and public participation policy Conducting regular public barazas
Control of drug and substance abuse in society	Enforcement and compliance of the Act. Campaign against drug and substance abuse Setting up of additional Rehabilitation centres

## Sector Programmes and Flagship Projects

The sector programmes and sub programmes to be implemented in the plan period is presented in Table 4-2.

**Table 4–2: Sector Programmes**

<b>Sector: Administration, Public Service and Special Programmes</b>														
<b>Sub Programme</b>	<b>Key Output</b>	<b>Key Performance Indicators</b>	<b>Linkages to SDG targets</b>	<b>Planned Targets and Indicative Budget (Ksh. M)</b>										<b>Total Budget Ksh. M)</b>
				<b>Year 1</b>		<b>Year 2</b>		<b>Year 3</b>		<b>Year 4</b>		<b>Year 5</b>		
				<b>Target</b>	<b>Cost</b>	<b>Target</b>	<b>Cost</b>	<b>Target</b>	<b>Cost</b>	<b>Target</b>	<b>Cost</b>	<b>Target</b>	<b>Cost</b>	
<b>Programme: Citizen Service Delivery</b>														
<b>Objective: To improve service delivery</b>														
<b>Outcome: Improved service delivery</b>														
Office administration	Administrative offices established	No of Office Administrative offices established	9.1,9. A	10	100	10	100	15	150	10	100	5	50	<b>500</b>
Policy Development	Policies established	No of policies developed	9.1	2	2	2	2	2	2	2	2	2	2	<b>10</b>
County offices equipment	County offices equipped	No of County offices equipped	9.1	20	40	20	40	8	20	-	-	-	-	<b>100</b>
Sub-county Citizen service centres	Citizen service centres established	No of citizen service centres established	9.1,16.7,16.6.2	20	200	20	200	8	100					<b>500</b>
County registry and resource centre	County registry and resource centre established	Registry established and operational	9.1	-	-	1	10	-	-	-	-	-	-	<b>10</b>
		Resource centre operational	9.1	200	10	-	-	-	-	-	-	-	-	<b>10</b>
Purchase of Motor vehicle	Motor Vehicles purchased	No of Vehicles purchased	9.1,9.1.2	10	50	20	100	10	50					<b>200</b>
Legal clinics	Legal clinics conducted	No of legal clinics conducted	9.1,16.3	5	0.75	10	1.5	20	3	10	1.5	5	0.75	<b>7.5</b>

Sector: Administration, Public Service and Special Programmes														
Sub Programme	Key Output	Key Performance Indicators	Linkages to SDG targets	Planned Targets and Indicative Budget (Ksh. M)										Total Budget Ksh. M)
				Year 1		Year 2		Year 3		Year 4		Year 5		
				Target	Cost	Target	Cost	Target	Cost	Target	Cost	Target	Cost	
Complaints and feedback mechanism	Complaints and feedback mechanism established	Operational mechanism and sustenance	16.3,16.6,16.b,16.7,16.10,5.1.1,10.3.1	5	10	2	5	6	15	3	8	5	12	50
Citizen service charter	Citizen service charter developed	Citizen service charter	9.1,16.7,16.6.2	1	5	1	5	1	5	1	5	1	5	25
Public Service Board	Efficient and Effective workforce	Recruitment of additional staff		200	8	200	8	-	-	100	3.5	200	8	27.5
Human Resource Support Services	Efficient and Effective workforce	Medical cover in place	8.3,8.5,8.8	3,700	200	3,700	200	3,700	200	3,700	200	3,700	200	1000
		Human Resource Records Digitized		1	5									5
		Training and Development		3,700	185	3,700	185	3,700	185	4,000	200	4,000	200	955
		Performance Appraisal system		3,900	3	4,100	3	4,100	3	4,200	3.5	4,300	3.5	16
		Personal Emoluments		4200	4000	4200	4000	4200	4000	4200	4000	4200	4000	2000
<b>Total</b>					<b>4818.75</b>		<b>4859.5</b>		<b>4733</b>		<b>4523.5</b>		<b>4481.25</b>	<b>23416</b>
<b>Programme: Executive Services, Disaster Management and Special Programs</b>														
<b>Objective: To reduce disaster prevalence</b>														
<b>Outcome: Reduced disaster prevalence</b>														
Modern firefighting	Modern firefighting	Number of modern	13.1	1	8	-	-	1	30	-	-	1	30	90

Sector: Administration, Public Service and Special Programmes														
Sub Programme	Key Output	Key Performance Indicators	Linkages to SDG targets	Planned Targets and Indicative Budget (Ksh. M)										Total Budget Ksh. M)
				Year 1		Year 2		Year 3		Year 4		Year 5		
				Target	Cost	Target	Cost	Target	Cost	Target	Cost	Target	Cost	
machine	equipment acquired	firefighting equipment acquired												
Fire stations in major urban areas	Fire stations established in major urban areas	Number of fire stations operational	13.1	1	12	1	10	1	10	1	10	1	10	50
	Public and stakeholders sensitized on disaster response	Number of disaster drills conducted	11.3,16.7	10	4	2	1	2	1	2	1	2	1	5
	Assessment conducted in disaster prone areas	Number of assessments conducted	13.1,3. d	1	2	1	2	1	2	1	2	1	2	10
Resource Mobilization and Inter-Governmental partnerships	Enhanced funding and project formulation	No. of MOUs signed and actualized	11.3,16.7	5	20	150	4.5	180	5.4	210	6.3	240	7.2	27
<b>Total</b>					<b>46</b>		<b>17.5</b>		<b>48.4</b>		<b>19.3</b>		<b>50.2</b>	<b>181.4</b>
<b>Programme: Civic Education and Public Participation</b>														
<b>Objective: To increase public awareness and engagement in decision making</b>														
<b>Outcome: Increased public awareness and engagement in decision making</b>														
Conduct Civic	Civic education	Number of civic	11.3,12.8,13.3	100	10	100	10	120	12	120	12	120	12	56



Sector: Administration, Public Service and Special Programmes														
Sub Programme	Key Output	Key Performance Indicators	Linkages to SDG targets	Planned Targets and Indicative Budget (Ksh. M)										Total Budget (Ksh. M)
				Year 1		Year 2		Year 3		Year 4		Year 5		
				Target	Cost	Target	Cost	Target	Cost	Target	Cost	Target	Cost	
education	on conducted	educations conducted												
Conduct Public Participation	Public participation conducted	Number of Public participation conducted	11.3,16.7	80	6.4	80	6.4	80	6.4	100	8	120	9.6	36.8
	Public participation secretariat services	Number of public participation council and committees appointed	11.3,16.7	40	1.5	40	1.5	40	1.5	40	1.5	40	1.5	7.5
Public barazas	Conduct public barazas	No of public barazas held	11.3,16.7	1200	18	1500	22.5	1800	27	2100	31.5	1800	27	126
Civic education and public participation policy	Develop civic education and public participation policy	Civic education and public participation policy	11.3,12.8,13.3,16.7	2	4	2	4	3	6					14
<b>Total</b>					<b>39.9</b>		<b>42.9</b>		<b>51.4</b>		<b>51.5</b>		<b>48.6</b>	<b>234.3</b>
<b>Programme: Drug and Substance Control</b>														
<b>Objective: To reduce incidences of drugs and substance abuse</b>														
<b>Outcome: Reduced incidence of drugs and substance abuse</b>														
Enforcement and compliance	Operations and surveillance conducted	Number of operations and surveillance conducted	16.3	600	1	600	1	600	1	600	1	600	1	5

Sector: Administration, Public Service and Special Programmes														
Sub Programme	Key Output	Key Performance Indicators	Linkages to SDG targets	Planned Targets and Indicative Budget (Ksh. M)										Total Budget Ksh. M)
				Year 1		Year 2		Year 3		Year 4		Year 5		
				Target	Cost	Target	Cost	Target	Cost	Target	Cost	Target	Cost	
Campaign against drug and substance abuse	Campaigns against drugs and substance abuse conducted	Number of campaigns conducted	16.3	200	3	200	3	200	3	200	3	200	3	15
Rehabilitation centres	Rehabilitation centres constructed and operationalized	Number of Rehabilitation centres constructed and operationalized	3.9,3. a.1	1	5	-	-	1	15	-	-	-	-	15
<b>Total</b>					<b>9</b>		<b>4</b>		<b>19</b>		<b>4</b>		<b>4</b>	<b>40</b>
<b>Grand Total</b>					<b>491</b>		<b>492</b>		<b>485</b>		<b>459</b>		<b>458</b>	<b>238</b>
					<b>3.65</b>		<b>3.9</b>		<b>1.8</b>		<b>8.3</b>		<b>4.05</b>	<b>71.7</b>

### Administration, Public Service and Special Programmes Sector Cross-Sectoral Linkages

This section presents the cross-sectoral impacts of each sectoral programme and appropriate actions to harness cross-sector synergies or mitigate adverse cross-sector impacts. Table 4-3 presents the summary for the administration sector.

**Table 4-3: Cross Sectoral Impacts**

Programme Name	Linked Sector(s)	Cross Sector Impact		Measures to Harness or Mitigate the impact
		Synergies	Adverse Impact	
Citizen Service Delivery	All sectors	Fair service delivery	Poor service delivery	Carry out staff capacity building, provision of tools of trade, enhance motivation
Disaster Management and Special programs	Health Services (HS)	Provision of health services (drugs and counselling services to the victims and including ambulance services	Increased mortality	Ensure availability of drugs  Capacity staff on emergencies and counselling services  Ensure a well serviced ambulances are available
	Roads, Public Works and Transport (RPWT)	Construction of roads for accessibility to the disaster scenes  Repair and maintenance of disaster vehicles	Poor road network	Ensure sufficient allocation of funds for road construction and maintenance -Ensure quality road construction and maintenance
	Water, Sanitation, Environment, Natural Resources and Climate Change (WENRCC)	Availability of water for the firefighting machines.	Unavailability of water	Develop additional water source projects  Ensure adequate distribution of water supply
Civic Education and Public Participation	All sectors	Civic education and Public participation on all development projects in the county	Increased litigation on developments programs in the county leading to delay in projects implementation.	Strengthen civic education
Drug and Substance Control	Health Services (HS)	Provision of health services (drugs), especially at rehabilitation services	Increased mortality and low economic activities.	Operationalization rehabilitation services
	Education, Vocational Training, Youth and Sports (EVTYS)	Develop programs to engage youths on productive sport activities	Low economic productivity	Develop sporting facilities Create awareness on effects of drug abuse.

#### **4.1.2 Agriculture, Livestock, Fisheries and Cooperatives**

The sector is composed of agriculture, livestock production, fisheries development, veterinary, cooperatives and marketing. The agriculture sub sector is charged with the responsibility of: Crop policy; food and nutrition security; Crop husbandry; Provision of agricultural extension services or advisory services; Crop disease control; Availing inputs to farmers; Control of pests and noxious weeds; post-harvest management; and Management of agricultural mechanization stations.

On the other hand, livestock production is charged with responsibility of: Livestock development; Provision of livestock extension and advisory services; Implementation of livestock policy; Pasture and fodder development; Enforcement of quality standards. While the Veterinary sub sector plays the role of: Disease, vector and pest control; Laboratory diagnostic services and disease surveillance; Provision and facilitation of extension services in animal health, welfare and production; veterinary Public Health; Development of appropriate policies and institutional framework to efficiently manage animal health, welfare, production and veterinary public health; County abattoirs and salesyards; Livestock breeding services; and Management of dips. Fisheries sub sector is charged with the responsibility of: Fish health certification; Fish production and trade licensing; Implementation of fisheries policy; Collection of fish production statistics; Food and nutritional security; and aquaculture development.

The cooperatives sub sector also plays the role of: Registration of cooperative societies; Cooperative education and training; Promotion of cooperative ventures and innovations for local cooperatives; Cooperative development, regulation and oversight; Cooperative audit services; Cooperative production and marketing; Promotion of value addition; and enhancing access to affordable credit and insurance packages for farmers

#### **Vision**

An economically wealthy county with abundant and nutritious food produced through sustainable agricultural practices

#### **Mission**

To be economically prosperous through adoption of modern climate smart agricultural practices

#### **Sector Goals**

The sector goals are:

- i. To enhance production and productivity in crops, livestock and fisheries;
- ii. To enhance livestock trade, animal health and animal welfare;
- iii. Leverage the cooperative movement to increase access to markets, finance and other Services by farmers;
- iv. To promote agro processing and value addition;
- v. To strengthen market infrastructure and market information systems;
- vi. To promote product safety and quality assurance for agricultural products; and

vii. To develop sound policy, legal and institutional framework.

## Sector Priorities and Strategies

Table 4-4 presents a summary of the sector priorities and strategies for the CIDP III period.

**Table 4–4: Sector Priorities and Strategies**

Sector priorities	Strategies
<b>Crop production</b>	
Increase crop productivity	<ul style="list-style-type: none"> <li>• Promotion of Climate smart production technologies;</li> <li>• Strengthening of extension service delivery;</li> <li>• Mechanization (Agricultural machinery services);</li> <li>• Irrigated production;</li> <li>• Provision of input subsidies;</li> <li>• Improving access to quality inputs (seed, fertilizer and agro chemicals)</li> <li>• Promotion of demonstration plots, model farms, Farmer Field Schools, revamping Bomet ATC, collaboration with VTIs (curriculum, demos, model farms), trade fairs, shows, farm competition;</li> <li>• Enhancement of crop pest and disease management;</li> <li>• Capacity building on good agricultural practices and standards;</li> <li>• Expansion of production- horticultural-avocado, bananas, passion fruits, French beans, cash/industrial – coffee, pyrethrum, macadamia and food crops- beans;</li> <li>• Promotion of kitchen gardens at household level and kitchen garden production technologies; and</li> <li>• Trainings on nutrition</li> </ul>
Reduce post-harvest losses	<ul style="list-style-type: none"> <li>• Promotion of post-harvest management technologies;</li> <li>• Establishment of suitable storage facilities;</li> <li>• Farmer trainings on post-harvest management; and</li> </ul>
<b>Livestock Production</b>	
Increase livestock production	<ul style="list-style-type: none"> <li>• Government subsidy on fertilizer, pasture seed and AI;</li> <li>• Construction of hay stores through partnerships;</li> <li>• Irrigated pasture and fodder production;</li> <li>• Establishment of seed bulking units;</li> <li>• Introduction and research on drought tolerant/high producing pasture and fodder seed varieties;</li> <li>• Promotion of poultry production and beekeeping through formation of value chain Common Interest Groups;</li> <li>• Livestock products value addition;</li> <li>• Involve youth at the marketing levels of products;</li> <li>• Flag value addition opportunities;</li> <li>• Exploit/promote youth and gender friendly technologies/equipment;</li> <li>• Exploit marketing applications for agriculture products; and</li> <li>• promotion of embryo Transfer technology</li> </ul>
<b>Veterinary services</b>	
Reduce incidence of animal diseases	<ul style="list-style-type: none"> <li>• Development and implementation of animal disease policy;</li> <li>• Consistent vaccination to cover 70% of animal population;</li> <li>• Capacity building of staff on sampling for lab diagnosis;</li> <li>• Construction of Veterinary Investigation laboratory;</li> </ul>

	<ul style="list-style-type: none"> <li>• Renovation of existing and building of new dips</li> </ul>
<b>Fish production</b>	
Increase fish production	<ul style="list-style-type: none"> <li>• Establishment of fish hatcheries;</li> <li>• Promote Aquaponics;</li> <li>• Capacity building;</li> <li>• Promote on farm feed production;</li> <li>• Sourcing of suitable feed and brood stock;</li> <li>• Promotion of fish consumption through deliberate campaigns;</li> <li>• Bulking of fish for sale</li> <li>• Formation of fish producer cooperatives</li> <li>• Capacity building on business</li> <li>• Adapting to the market need</li> </ul>
<b>Cooperative Management</b>	
Improve cooperative development and governance	<ul style="list-style-type: none"> <li>• Promotion of cooperative ventures and innovations;</li> <li>• Training and capacity building of cooperatives societies;</li> <li>• Enhance audit and inspection for cooperative societies;</li> <li>• Supervision and oversight of cooperatives;</li> <li>• Registration and revival of cooperatives;</li> <li>• Enhance access to affordable credit by cooperatives;</li> </ul>
Improve market access	<ul style="list-style-type: none"> <li>• Development of business hubs for aggregation and marketing;</li> <li>• Establish appropriate cooling and storage facilities;</li> <li>• Expand market information system;</li> <li>• Establish value addition/ cottage industries; and</li> <li>• Promote appropriate packaging and branding of products</li> </ul>

## Sector Programmes

The programmes to be implemented by the sector during the plan period are presented in Table 4-5.

**Table 4-5: Sector Programmes**

Sector: Agriculture, Livestock, Fisheries and Cooperatives														
Sub Programme	Key Output	Key Performance Indicators	Linkages to SDG targets	Planned Targets and Indicative Budget (Kshs. M)										Total Budget (Kshs. M)
				Year 1		Year 2		Year 3		Year 4		Year 5		
				Target	Cost	Target	Cost	Target	Cost	Target	Cost	Target	Cost	
<b>Programme: Crop production</b>														
<b>Programme Objective: To increase crop productivity</b>														
<b>Programme Outcome: Increased crop productivity</b>														
Climate smart agriculture	Climate smart agriculture promoted among farmers	Proportion of farmers adopting CSA	1,2,3,5	5,500	1.6	6,000	1.8	6,650	2	7,300	2.2	5,500	1.6	<b>9.2</b>
Agricultural extension services	Farmers provided with extension services	No of women farmers reached through extension	1,2,3,5	30,000	6	33,000	6.6	36,300	7.3	33,000	6.6	30,000	6	<b>32.5</b>
		No of men farmers reached through extension	1,2,3,5	20,000	4	22,000	4.4	24,200	4.8	22,000	4.4	20,000	4	<b>21.6</b>
Strengthening agricultural extension services	Capacity building of extension officers on modern farming	No of Extension officers capacity built on modern farming	1,2,3,5	60	1	60	1	60	1	60	1	60	1	<b>5</b>
Agriculture mechanization	Agricultural machines acquired and services provided	No of tractors maintained	1,2,3,5	0	0	1	5	1	5	0	0	0	0	<b>10</b>
		No of farmers provided with Agricultural mechan	1,2,3,5	11,000	3.3	12,000	3.6	13,300	4	14,600	4.4	11,000	3.3	<b>18.6</b>

Sector: Agriculture, Livestock, Fisheries and Cooperatives														
Sub Programme	Key Output	Key Performance Indicators	Linkages to SDG targets	Planned Targets and Indicative Budget (Kshs. M)										Total Budget Kshs. M)
				Year 1		Year 2		Year 3		Year 4		Year 5		
				Target	Cost	Target	Cost	Target	Cost	Target	Cost	Target	Cost	
		ization services												
Irrigation agriculture	Land put under irrigation	Proportion of land under irrigation	1,2,3,5	20	4	30	6	50	10	30	10	20	4	<b>34</b>
Input subsidy	Farmers provided with input subsidy	No of female farmers provided with seed input subsidy	1,2,3,5	2,800	22.4	3080	24.64	3388	27.1	3080	24.64	2,800	22.4	<b>121.18</b>
		No of male farmers provided with fertilizer input subsidy	1,2,3,5	2,200	17.6	2420	19.36	2662	21.3	2420	19.36	2,200	17.6	<b>95.22</b>
Access to quality inputs	Farmers provided with quality inputs (Linkages, e-subsidy, crop insurance, trainings, programs/projects support)	No. of farmers accessing quality inputs (Fertilizers, seed and agro-chemicals)	1,2,3,5	2,500	2	5,000	4	7,500	6	5,000	4	2,500	2	<b>18</b>
Agricultural promotion	Demonstration plots established	No of demonstration plots established	1,2,3,5	50	5	50	5	50	5	50	5	50	5	<b>25</b>
	Model farms developed	No of model farms developed	1,2,3,5	25	5	25	5	25	5	25	5	25	5	<b>25</b>
	Farmer field	No of farmer field	1,2,3,5	0	0	2	1	3	1.5	5	2.5	0	0	<b>5</b>



Sector: Agriculture, Livestock, Fisheries and Cooperatives														
Sub Programme	Key Output	Key Performance Indicators	Linkages to SDG targets	Planned Targets and Indicative Budget (Kshs. M)										Total Budget Kshs. M)
				Year 1		Year 2		Year 3		Year 4		Year 5		
				Target	Cost	Target	Cost	Target	Cost	Target	Cost	Target	Cost	
	schools established	schools established												
	Bomet ATC revamped	Revamped ATC	1,2,3,5	0	0	1	10	0	0	0	0	0	0	10
	Established of Farmers Training Centreat Embomos Tea farm	Number of Farmers Training Centres established	1,2,3,5	1	5	-	-	-	-	-	-	-	-	5
	Trade fairs held	No of trade fairs held	1,2,3,5	1	0.5	1	0.5	2	1	1	0.5	1	0.5	3
	Supported Tea Buying Centres	No. of tea buying centres supported		18	27	18	27	18	27	18	27	18	27	135
	Crop pest and disease management	Number of farmers supported in crop pest and disease management	1,2,3,5	4000	1.5	10000	3	12000	4	10000	3	4000	1.5	13
	Farmer capacity building on good agricultural practices and standards	No of farmers capacity built	1,2,3,5	2000	1	5000	2	5000	2	3000	1.5	2000	1	7.5
	Crop diversification	No of hectares of land under Avocado-Bananas-passion	1,2,3,5	824	0.2	989	0.3	1187	0.4	1425	0.5	1709	0.6	2

Sector: Agriculture, Livestock, Fisheries and Cooperatives														
Sub Programme	Key Output	Key Performance Indicators	Linkages to SDG targets	Planned Targets and Indicative Budget (Kshs. M)										Total Budget Kshs. M)
				Year 1		Year 2		Year 3		Year 4		Year 5		
				Target	Cost	Target	Cost	Target	Cost	Target	Cost	Target	Cost	
	fruits, French beans) cash/industrial (coffee, pyrethrum, macadamia) and food crops such as beans	No of hectares of land under Banana s-BS 415 Ha	1,2,3,5	457	0.2	502	0.3	552	0.4	608	0.5	668	0.6	2
No of hectares of land under passion fruit-BS 115 Ha		1,2,3,5	120	0.2	125	0.3	130	0.4	135	0.5	140	0.6	2	
No of hectares of land under beans-BS 25,570 Ha		1,2,3,5	26080	0.2	26600	0.3	27135	0.4	27680	0.5	28230	0.6	2	
No of hectares of land under Irish potato-BS 3505 Ha		1,2,3,5	3856	0.2	4241	0.3	4665	0.4	5132	0.5	5645	0.6	2	
No of hectares of land under sweet potato-BS 1117 Ha		1,2,3,5	1128	0.2	1139	0.3	1151	0.4	1162	0.5	1174	0.6	2	
No of hectares of land under sorghum-BS 2165 Ha		1,2,3,5	2273	0.2	2387	0.3	2506	0.4	2632	0.5	2763	0.6	2	
No of hectares of land		1,2,3,5	6885	0.2	7025	0.3	7165	0.4	7300	0.5	7455	0.6	2	

Sector: Agriculture, Livestock, Fisheries and Cooperatives														
Sub Programme	Key Output	Key Performance Indicators	Linkages to SDG targets	Planned Targets and Indicative Budget (Kshs. M)										Total Budget Kshs. M)
				Year 1		Year 2		Year 3		Year 4		Year 5		
				Target	Cost	Target	Cost	Target	Cost	Target	Cost	Target	Cost	
		under coffee-BS 6750 Ha												
		No of hectares of land under pyrethrum-BS 125 Ha	1,2,3,5	165	0.2	210	0.3	275	0.4	355	0.5	465	0.6	<b>2</b>
		No of hectares of land macadamia-BS 95 Ha	1,2,3,5	100	0.2	105	0.3	110	0.4	115	0.5	120	0.6	<b>2</b>
Kitchen garden	Kitchen garden promoted	Number of households with kitchen gardens	1,2,3,5 2.3	6,000	3	7,200	3.3	8,640	3.6	10,368	4	6,000	3	<b>16.9</b>
Nutrition training	Households trained on Nutrition	Number of households trained on nutrition	1,2,3,5 2.3	10,000	2	11,000	2.2	13,200	2.4	11,000	2.2	10,000	2	<b>10.8</b>
ASDSP	Farmers trained and supports with farm inputs	No. of farmers trained and supports with farm inputs			5.5	5.5	5.5	5.5	5.5	5.5	5.5	5.5	5.5	<b>27.5</b>
NAVCDP	Farmers doing value addition and participating in marketing of selected value chain	No. of farmers doing value addition and participating in marketing of selected			5	5	5	5	5	5	5	5	5	<b>25</b>

Sector: Agriculture, Livestock, Fisheries and Cooperatives														
Sub Programme	Key Output	Key Performance Indicators	Linkages to SDG targets	Planned Targets and Indicative Budget (Kshs. M)										Total Budget Kshs. M)
				Year 1		Year 2		Year 3		Year 4		Year 5		
				Target	Cost	Target	Cost	Target	Cost	Target	Cost	Target	Cost	
		value chain												
<b>Total</b>					<b>124.4</b>		<b>135.1</b>		<b>148.5</b>		<b>142.76</b>		<b>123.4</b>	<b>674.16</b>
<b>Programme: Post Harvest Management</b>														
<b>Programme Objective: To reduce post-harvest losses</b>														
<b>Programme Outcome: Reduced post-harvest losses</b>														
Post-Harvest management technologies	Post-harvest management technologies promoted	Number of 75 farmer adopting post-harvest management technologies	1,2,3,5	2000	1	5000	2.5	6000	3	5000	2.5	2000	1	<b>10</b>
Storage facilities	Suitable storage facilities established	No of suitable storage facilities established	1,2,3,5	0	0	1	8	1	8	1	8	0	0	<b>24</b>
Post-harvest management training	Farmers trained on post-harvest management	Proportion of 75 farmer trained on post-harvest management	1,2,3,5,2.3	10,000	2	11,000	2.2	13,200	2.4	11,000	2.2	10,000	2	<b>10.8</b>
<b>Total</b>					<b>3</b>		<b>12.7</b>		<b>13.4</b>		<b>12.7</b>		<b>3</b>	<b>44.8</b>
<b>Programme: Livestock production</b>														
<b>Objective: To increase livestock production</b>														
<b>Outcome: Increased livestock production</b>														
Government subsidy	Livestock farmers provided with fertilizer subsidy for pasture	Proportion of farmers provided with subsidies	1,2,3,5	10%	16.8	20%	33.6	30%	50.4	10%	16.8	10%	16.8	<b>134.4</b>
	Farmers provided with subsidized AIs	No of farmers provided with AIs	1,2,3,5	28,800	7.2	31,230	7.8	29,780	7.4	25,780	6.4	25,400	6.3	<b>35.1</b>
Hay stores construction	Hay stores constructed	No of hay stores	1,2,3,5	2	6	3	9	3	9	2	6	1	3	<b>33</b>

Sector: Agriculture, Livestock, Fisheries and Cooperatives														
Sub Programme	Key Output	Key Performance Indicators	Linkages to SDG targets	Planned Targets and Indicative Budget (Kshs. M)										Total Budget Kshs. M)
				Year 1		Year 2		Year 3		Year 4		Year 5		
				Target	Cost	Target	Cost	Target	Cost	Target	Cost	Target	Cost	
		constructed												
Irrigated pasture and fodder crops	Fodder crop and pasture put under irrigation	Hectares of fodder crop and pasture put under irrigation	1,2,3,5	5	5	10	10	20	20	20	20	10	10	<b>65</b>
Seed bulking units	Seed bulking units established	No of Seed bulking units established	1,2,3,5	1	3	3	4.5	3	4.5	3	4.5	1	3	<b>19.5</b>
Research on drought tolerant/high producing pasture and fodder seeds	Research conducted on drought tolerant/high producing pasture	No of drought tolerant pasture and fodder seeds introducing	1,2,3,5	2	1.75	3	23.75	4	25.5	2	23.75	1	1.25	<b>76</b>
Poultry and bee keeping promotion	Value chain common interest groups established	No of value chain common interest groups established	1,2,3,5	75	4.0	150	5.5	250	7.5	150	5.5	75	4.0	<b>26.5</b>
Flagging value addition opportunities	Value addition opportunities flagged	No of value addition opportunities flagged	1,2,3,5	2	5	3	5.3	3	5.3	3	5	4	1.5	<b>22.1</b>
Livestock products value addition	Livestock, poultry and honey value addition done	No of new value-added products	1,2,3,5	0	0	2	3	2	3	1	2.5	0	0	<b>8.5</b>
Youths' engagement	Youths engaged in agriculture	Proportion of youths	1,2,3,5	5%	2.5	10%	5	15%	7.5	15%	5	20%	2.5	<b>22.5</b>

Sector: Agriculture, Livestock, Fisheries and Cooperatives														
Sub Programme	Key Output	Key Performance Indicators	Linkages to SDG targets	Planned Targets and Indicative Budget (Kshs. M)										Total Budget Kshs. M)
				Year 1		Year 2		Year 3		Year 4		Year 5		
				Target	Cost	Target	Cost	Target	Cost	Target	Cost	Target	Cost	
Intervention in Agriculture		engaged in agriculture												
Youth and gender friendly technologies	Youth and gender friendly technologies promoted	No of youth and gender friendly technologies promoted	1,2,3,5	5%	2	10%	2.5	15%	3	15%	2	20%	1	<b>10.5</b>
Marketing application	Marketing applications for agricultural products exploited by the youth	No of marketing applications launched	1,2,3,5	2	1	4	1.5	6	1.5	4	1	5	1	<b>6</b>
Embryo transfer technology	Embryo transfer technology promoted	No of farmers adopting the technology	1,4	3	3	4	3.5	5	4.35	6	0	3	2.7	<b>13.55</b>
<b>Total</b>					<b>57.25</b>		<b>114.95</b>		<b>148.95</b>		<b>98.45</b>		<b>50.05</b>	<b>469.65</b>
<b>Programme: Veterinary Services</b>														
<b>Programme Objective: To reduce prevalence of animal diseases</b>														
<b>Programme Outcome: Reduced prevalence of animal diseases</b>														
Animal disease policy	Animal disease policy developed	Animal disease policy	1,2	6	1.2	3	0.6	3	0.6	0	0	0	0	<b>2.4</b>
Vaccination of animals	Animals vaccinated	Proportion of animals vaccinated against various diseases	1,2	248,576	16.6	261,061	17.35	273,671	18.1	286,407	19.0	299,271	19.9	<b>90.95</b>
Staff capacity building on sampling	Staff capacity built on sampling for lab diagnosis	No of staff capacity built	1,2	24	0.45	27	0.506		0	0	0	0	0	<b>0.956</b>

Sector: Agriculture, Livestock, Fisheries and Cooperatives														
Sub Programme	Key Output	Key Performance Indicators	Linkages to SDG targets	Planned Targets and Indicative Budget (Kshs. M)										Total Budget Kshs. M)
				Year 1		Year 2		Year 3		Year 4		Year 5		
				Target	Cost	Target	Cost	Target	Cost	Target	Cost	Target	Cost	
Veterinary investigation laboratory	Veterinary investigation laboratory constructed	Operational Veterinary lab		1	10	0	0	0	0	0	0	0	0	10
Cattle dips	Cattle dips built and renovated	No of cattle dips built/renovated	1,2	8	12.55	8	12.55	8	12.55	0	0	0	0	37.65
		No of cattle dips supported with acaricides	1,2	45	3.9	45	4.0	45	4.1	45	4.2	45	4.3	20.5
Slaughter houses	Decrease incidence of zoonotic disease	No of slaughter house built/renovated	1,2,3	4	7.6	4	7.8	4	8	4	8.2	2	4.4	36
Livestock sales yards	Improved animal health and trade in livestock	No of sales yard constructed/renovated	1,2	1	1.4	1	1.6	1	1.8	1	2	0	0	6.8
Farmer capacity building on disease control	Farmers capacity build on disease prevention and control	No of farmers receiving extension services	1,2,3	56,000	1.2	67,000	2	84,300	2	59,000	1.5	56,000	1.2	7.9
AI Project	Operationalization of AI project at Sotik	Number of AI projects operationalize		1	5	-	5	-	5	-	5	-	5	255
<b>Total</b>					<b>59.9</b>		<b>51.406</b>		<b>52.15</b>		<b>39.9</b>		<b>34.8</b>	<b>238.156</b>
<b>Programme: Fish production</b>														
<b>Objective: To increase fish production and consumption</b>														
<b>Outcome: Increased fish production and consumption</b>														

Sector: Agriculture, Livestock, Fisheries and Cooperatives														
Sub Programme	Key Output	Key Performance Indicators	Linkages to SDG targets	Planned Targets and Indicative Budget (Kshs. M)										Total Budget Kshs. M)
				Year 1		Year 2		Year 3		Year 4		Year 5		
				Target	Cost	Target	Cost	Target	Cost	Target	Cost	Target	Cost	
Fish hatchery	Fish hatcheries established	No of fish hatcheries established		1	1	1	1	1	1	1	1	1	1	5
Aquaponics	Aquaponics promoted	No of farmers practicing aquaponics		5	5	5	5	5	5	5	5	5	5	25
Farmer capacity building	Farmers capacity built on fish production	No of farmers capacity built on fish production		450	0.435	450	0.435	450	0.435	450	0.435	450	0.435	2.175
Farm feed production	Farm feed production promoted	No of farmers doing farm feed production		1 (feed formulating machine)	0.3(in gredients purchase)	2 (feed formulating machines)	0.6(in gredients purchase)	3(inc luding 1 new equipment)	2.3 (equipment and ingredients purchase)	3(feed formulating machine)	0,3(f or ingredients purchase)	3 (feed formulating machines)	0	3.5
Feed and brood stock sourcing	Suitable feed and brood stock sourced	Amount of feed and brood stock sourced		300 brooders and 300 bags of feed	1	300 brooders and 300 bags of feed	1	300 brooders and 300 bags of feed	1	300 brooders and 300 bags of feed	1	300 brooders and 300 bags of feed	1	5
Fish consumption campaigns	Fish consumption campaigns conducted	No of fish consumption campaigns conducted		1 campaign	1	1 campaign	1	1 campaign	1	1 campaign	1	1 campaign	1	5
<b>Total</b>					<b>8.735</b>		<b>9.035</b>		<b>10.735</b>		<b>8.735</b>		<b>8.435</b>	<b>45.675</b>
<b>Programme: Cooperatives Management and development</b>														
<b>Objective: To improve cooperative development and governance</b>														
<b>Outcome: Improved cooperative development and governance</b>														



Sector: Agriculture, Livestock, Fisheries and Cooperatives														
Sub Programme	Key Output	Key Performance Indicators	Linkages to SDG targets	Planned Targets and Indicative Budget (Kshs. M)										Total Budget Kshs. M)
				Year 1		Year 2		Year 3		Year 4		Year 5		
				Target	Cost	Target	Cost	Target	Cost	Target	Cost	Target	Cost	
Cooperative ventures and innovations	Cooperative ventures and innovations promoted	No of ventures and innovations promoted	2.3 5.1 8.10	30	30	30	40	30	50	30	20	30	20	160
Cooperative society capacity building	Cooperative societies capacity built	No of cooperative societies capacity built	16.5 17.3 16.6	100	5	150	6	200	7	250	8	300	9	35
Audit and inspection for cooperative societies	Cooperative societies audited and inspected	No of Cooperative societies audited and inspected	16.5 16.6	50	2	80	3	100	4	150	5	200	6	20
Supervision and oversight	Cooperative societies supervised and oversighted	No of cooperative societies oversighted and supervised	16.5 16.6	300	0.6	450	0.9	600	1.2	750	1.5	900	1.8	6
Registration and revival of cooperative	Cooperatives registered and revived	No of cooperatives registered	9.3 5.1 8.10	60	1.2	40	0.8	40	0.8	30	0.6	30	0.6	4
		No of cooperatives revived		30	0.5	20	0.4	15	0.4	10	0.3	10	0.3	1.9
<b>Total</b>					<b>39.3</b>		<b>51.1</b>		<b>63.4</b>		<b>35.4</b>		<b>37.7</b>	<b>226.9</b>
<b>Programme: Value addition and market access</b>														
<b>Objective: To improve value addition and market access</b>														
<b>Outcome: Improved value addition and market access</b>														
Aggregation centres	Aggregation centres	No of Aggregation	2.3	5	7.5	10	15	10	15	5	7.5	5	7.5	52.5

Sector: Agriculture, Livestock, Fisheries and Cooperatives														
Sub Programme	Key Output	Key Performance Indicators	Linkages to SDG targets	Planned Targets and Indicative Budget (Kshs. M)										Total Budget Kshs. M)
				Year 1		Year 2		Year 3		Year 4		Year 5		
				Target	Cost	Target	Cost	Target	Cost	Target	Cost	Target	Cost	
and business hubs	and business hubs established	ation centres and business hubs established												
Cooling and storage	Cooling and storage facilities established	No of Cooling and storage facilities established	2.3	10	20	7	14	8	16	8	16	5	10	76
Market information system	Market information system developed	Operational market information system	2.3	1	2	1	2	3	4	2	3	2	3	14
Value addition cottage industries	Value addition cottage industries established	No of value addition cottage industries established	2.3	2	40	3	60	1	50	1	30	1	40	220
Packaging and branding	Appropriate packaging and branding of products promoted	No of new packaging and branding	2.3	3	4	2	5	2	10	2	12	2	6	37
<b>Total</b>					<b>73.5</b>		<b>96</b>		<b>95</b>		<b>68.5</b>		<b>66.5</b>	<b>399.5</b>
<b>Grand Total</b>					<b>366.085</b>		<b>470.291</b>		<b>532.135</b>		<b>406.445</b>		<b>323.885</b>	<b>2098.841</b>

## **Agriculture, Livestock, Fisheries and Cooperatives Programmes Sector**

### **Cross-Sectoral Linkages**

This section presents the cross-sectoral impacts of each sectoral programme and appropriate actions to harness cross-sector synergies or mitigate adverse cross-sector impacts. Table 4-6 presents the summary for the agriculture sector.

#### **Table 4–6: Cross Sectoral Impacts**

Programme Name	Linked Sector(s)	Cross Sector Impact		Measures to Harness or Mitigate the impact
		Programme Name	Linked Sector(s)	
Crop production	Water, sanitation and Environment Health Services	Irrigation agriculture Kitchen gardens	Land degradation	Sensitization on soil and water conservation
Livestock production	Health Services (HS)  Gender, Culture and Social Services (GCS)  Trade, Energy, Tourism, Investment, and Industry (TETII)  Water, Sanitation, Environment, Natural Resources and Climate Change (WENRCC)	Nutrition issues. Products standards.  Group dynamics and women/youth involvement in agriculture.  Marketing of products and value addition.  Feed production, waste disposal and green energy investment.	Low production levels.  Undesirable gender parities in agriculture e.g. In-access to resources.  Poor market leading to low income.  High Green House Gas emission. Water pollution	Efficient production measures.  Capacity building and involvement of women and youth.  Improve on linkages and marketing strategies.  Capacity building, efficient production and waste disposal technologies e.g. biogas, solar
Fish production	Health Services (HS)  Trade, Energy, Tourism, Investment, and Industry (TETII)	Nutrition issues. Products standards.  Marketing of products and value addition.	Low production levels.  Poor market leading to low income.	Efficient production measures.  Improve on linkages and marketing strategies.

<p>Veterinary services</p>	<p>Health Services (HS)</p> <p>Trade, Energy, Tourism, Investment, and Industry (TETII)</p> <p>Water, Sanitation, Environment, Natural Resources and Climate Change (WENRCC)</p>	<p>Nutrition issues. Products standards.</p> <p>Marketing of products and value addition.</p> <p>waste disposal and green energy investment.</p>	<p>Disease outbreaks in humans and animals.</p> <p>Poor market leading to low income.</p> <p>High Green House Gas emission. Water pollution</p>	<p>Best disease control practices</p> <p>Improve on linkages and marketing strategies.</p> <p>Capacity building, efficient production and waste disposal technologies e.g. biogas, solar</p>
----------------------------	--	--	---	--

### 4.1.3. Economic Planning, Finance and ICT (EPF & ICT)

The sector is composed of the following sub-sectors: Finance, Economic Planning and Information communication technology. The mandate of the sector is to facilitate prudent public financial management, collection of own source revenues, policy formulation, coordination, planning, monitoring and evaluation and improve access to ICT services and internet connectivity

#### **Vision:**

Efficient and prudent financial management and economic planning leveraging on Information and Communication Technologies.

#### **Mission:**

To undertake financial management and economic planning while adopting Information and Communication Technologies in all sectors to ensure that activities are implemented in a synergetic manner.

#### **Sector Goal(s):**

- To improve efficiency in revenue collection and management
- To strengthen financial management
- To develop the county ICT infrastructure and e-government systems to improve access to ICT services
- To enhance the capacity building of staff
- To strengthen policy formulation, budgeting, planning, monitoring and evaluation

### **Sector Priorities and Strategies**

A summary of the sector priorities and strategies for the plan period are presented in Table 4-7.

**Table 4-7: Sector priorities and Strategies**

<b>Sector Priorities</b>	<b>Strategies</b>
Enhance Financial Management	<ul style="list-style-type: none"><li>• Development and operationalization of financial, audit and procurement policies;</li><li>• Training of technical staff on PFM</li><li>• Capacity build Risk Management and Audit Committees;</li><li>• Automate Internal Audit Services;</li><li>• Provide adequate centralized storage spaces to cater for delivery of bulk goods; and</li><li>• Sensitization of special groups on the requirements for compliance.</li></ul>

Enhance policy formulation, coordination, planning, monitoring and evaluation	<ul style="list-style-type: none"> <li>• Train technical staff on planning and M&amp;E;</li> <li>• Develop county planning documents;</li> <li>• Establish a county statistics unit;</li> <li>• Develop county statistical abstract;</li> <li>• Strengthen CIMES structures;</li> <li>• Operationalize M&amp;E dashboard to enable wide access to M&amp;E information to support evidence-based decision making; and</li> <li>• Finalize the M&amp;E policy.</li> </ul>
Increase own source revenue	<ul style="list-style-type: none"> <li>• Enhance automation of all revenue streams;</li> <li>• Full operationalization of revenue collection and enforcement framework;</li> <li>• Expansion of revenue streams;</li> <li>• Enactment of supporting revenue administration laws; and</li> <li>• Approve valuation roll.</li> </ul>
Improve access to ICT services and Internet Connectivity	<ul style="list-style-type: none"> <li>• Development or adoption of ICT policies, regulations and standards;</li> <li>• Increase the development and deployment of ICT infrastructure, as well as increase the number of ICT equipment, and Connectivity across the County;</li> <li>• Recruit and build the capacity of county technical and non-technical staff on ICT skills and competencies;</li> <li>• Procurement/Development of integrated Management Information Systems to support e-government processes;</li> <li>• Data cabling, data centre, unified communication system, Disaster Recovery Planning and internet connection; and</li> <li>• Encourage and support ICT innovations among the youth in the County.</li> </ul>

## Sector programmes and projects

The sector programmes and projects to be implemented during the CIDP III period are summarized in Table 4-8.

**Table 4–8: Sector programmes and projects**

Sector: Finance, Economic Planning and ICT														
Sub Programme	Key Output	Key Performance Indicators	Linkages to SDG targets	Planned Targets and Indicative Budget (Ksh. M)										Total Budget Ksh. M)
				Year 1		Year 2		Year 3		Year 4		Year 5		
				Target	Cost	Target	Cost	Target	Cost	Target	Cost	Target	Cost	
<b>Programme Name: Public Financial Management</b>														
<b>Objective: To improve financial Management</b>														
<b>Outcome: Improved financial Management</b>														
Policy Development	Formulated and operationalized financial, audit and	Number of formulated and operationalized financial, audit and	8.3	2	4	2	4	2	4	2	4	2	4	20

Sector: Finance, Economic Planning and ICT														
Sub Programme	Key Output	Key Performance Indicators	Linkages to SDG targets	Planned Targets and Indicative Budget (Ksh. M)										Total Budget Ksh. M)
				Year 1		Year 2		Year 3		Year 4		Year 5		
				Target	Cost	Target	Cost	Target	Cost	Target	Cost	Target	Cost	
	procurement policies and Acts	procurement policies and Acts												
Technical support	Technical staff trained	Number of finance, audit and procurement staff trained	16.6, 16.7	100	5	100	5	100	5	100	5	100	5	25
	Risk management and audit committee capacity built	No of risk management and audit committee members capacity built	16.6, 16.7	20	2	20	2	20	2	20	2	20	2	10
Audit Services	Audit processes automated and accessed	Number of audit processes automated and accessed	16.6	1	5	5	5	5	5	5	5	0	0	15
	Reduced audit queries and improved audit opinion	Reduced percentage of audit queries and improved audit opinion	16.6	10%	1	8%	1	7%	1	6%	1	5%	1	5
Central storage	Adequate storage space for bulk goods established	No of storage for bulk goods established		0	0	1	40	0	0	0	0	0	0	40
Special interest groups sensitization	Special interest groups sensitized on compliance to PFM Act	No of Special interest groups sensitized on compliance to PFM Act		200	5	200	5	200	5	200	5	200	5	25
Accounting and financial reporting	Reduced pending bills	Percentage of pending bills in the budget		25%	2	20%	2	15%	2	10%	2	5%	2	10
	Compliance with Public Procurement and Disposal Act and the Regulations	Full compliance with Public Procurement and Disposal Act and the Regulations		80%	1	82%	1	87%	1	90%	1	92%	1	5
	Constructed centralized storage spaces	Number of centralized storage spaces to cater for delivery of bulk goods		1	10	0	0	0	0	0	0	0	0	10
	Compliance with identified reporting framework	Proportion of compliance with IFRS		85%	2	87%	2	90%	2	93%	2	95%	2	10
<b>Total</b>					<b>37</b>		<b>67</b>		<b>27</b>		<b>27</b>		<b>22</b>	<b>180</b>
<b>Programme: Policy formulation, coordination and planning</b>														
<b>Programme Objective: To improve policy formulation, planning and implementation</b>														
<b>Programme Outcome: Improved policy formulation, planning and implementation</b>														



Sector: Finance, Economic Planning and ICT														
Sub Programme	Key Output	Key Performance Indicators	Linkages to SDG targets	Planned Targets and Indicative Budget (Ksh. M)										Total Budget Ksh. M)
				Year 1		Year 2		Year 3		Year 4		Year 5		
				Target	Cost	Target	Cost	Target	Cost	Target	Cost	Target	Cost	
Technical support	Technical staff trained on Planning, budgeting and M&E	No of staff trained	8, 17	22	1.1	29	1.45	34	1.7	37	1.85	40	2	8.1
Planning services	CIDP reviewed	Reviewed CIDP in place (mid-term and end-term)	8, 17	0	0	0	0	1	15	0	0	1	15	30
	CIDP developed	CIDP developed	8, 17	0	0	0	0	0	0	0	0	1	30	30
	ADPs developed	No. of ADPs developed	8, 17	1	6	1	6	1	6	1	6	1	6	30
Policy formulation services	Policies formulated	No. of policies formulated	8, 17	1	2	1	2	1	2	1	2	0	0	8
County statistical unit	County statistical unit established and operationalized	Operational Statistical unit	8, 17	1	20	0	0	0	0	0	0	0	0	20
Statistical information	Statistical abstract developed	No. of statistical abstracts developed	8, 17	1	15	1	15	1	15	1	15	1	15	75
Budgeting services	PBBs developed	No of PBBs developed	8, 17	1	12	1	12	1	12	1	12	1	12	60
	CFSP developed	No. Of CFSPs developed	8, 17	1	6	1	6	1	6	1	6	1	6	30
	Absorbed budget	Percentage of budget absorption	1.a.2	75 %	2	80 %	2	83 %	2	85 %	2	86 %	2	10
	Compliance with budget timelines	Percentage of compliance with budget timelines	1.a.2	100 %	5	100 %	5	100 %	5	100 %	5	100 %	5	25
Monitoring and evaluation services	CIMES structured strengthened	Number of CIMES committees operational	8, 17	1	2	1	2	1	2	1	2	1	2	10
	M&E dashboard operationalized	Operational dashboard	8, 17	0	0	1	10	0	0	0	0	0	0	10
	M&E reports prepared	No of C-APRs prepared	8, 17	5	0.4	5	0.4	5	0.4	5	0.4	5	0.4	2
M&E policy	M&E policy finalized and reviewed annually	M&E policy	8, 17	1	0.4	1	0.4	1	0.4	1	0.4	1	0.4	2
<b>Total</b>					<b>71.9</b>		<b>62.25</b>		<b>67.5</b>		<b>52.65</b>		<b>95.8</b>	<b>350.1</b>
<b>Programme Name: Revenue Collection and Management</b>														
<b>Objective: To increase own source revenues</b>														
<b>Outcome: Increased own source revenues</b>														
Revenue Automation	Revenue streams Automated	Number of revenue streams automated	9.4 9.5	100 %	60	1	50	0	6	0	6	0	6	128
Revenue streams	Revenue streams expanded	No of new revenue streams	9.4 9.5	20	3	20	2	20	2	20	2	20	2	11

<b>Sector: Finance, Economic Planning and ICT</b>														
Sub Programme	Key Output	Key Performance Indicators	Linkages to SDG targets	Planned Targets and Indicative Budget (Ksh. M)										Total Budget Ksh. M)
				Year 1		Year 2		Year 3		Year 4		Year 5		
				Target	Cost	Target	Cost	Target	Cost	Target	Cost	Target	Cost	
expansion														
Policy Development	Revenue policies and Acts formulated and operationalized	Number of formulated and operationalized revenue administration policies and Acts	8.3	2	4	2	4	2	4	2	4	2	4	<b>20</b>
Valuation bill	Valuation bill approved	Valuation bill	8.3	1	20	0	0	0	0	0	0	0	0	<b>20</b>
Technical support	Revenue staff trained	Number of revenue staff trained	16.6, 16.7	100	5	100	5	100	5	100	5	100	5	<b>25</b>
<b>Total</b>					<b>92</b>		<b>61</b>		<b>17</b>		<b>17</b>		<b>17</b>	<b>204</b>
<b>Programme Name: Information Communication Technology (ICT) Services</b>														
<b>Objective: To improve access to ICT services and Internet Connectivity</b>														
<b>Outcome: Improved access to ICT services and Internet Connectivity</b>														
Policy Development	Formulated and operationalized ICT policies	Number of formulated and operationalized ICT policies	8.3	2	4	2	4	2	4	2	4	2	4	<b>20</b>
	Compliance to existing ICT Standardization	Percentage of compliance to existing ICT Standardization	8.3	70 %	4	80 %	4	90 %	4	100 %	4	0	0	<b>16</b>
ICT technical support	Staff trained on appropriate skillsets	No. of staff trained on appropriate skillsets to bridge the gaps of required ICT workforce	16.6, 16.7	50	2.5	100	5	100	5	100	5	50	2.5	<b>20</b>
	Staff recruited	No. of staff recruited	8.3	25	15	0	0	10	6	0	0	10	6	<b>27</b>
Development of County ICT infrastructure and enhancement of Connectivity	Offices with functional Local Area Network and Internet	No. of offices with functional Local Area Network and Internet connectivity	9.1, 9.5	5	10	10	20	10	20	5	10	5	10	<b>70</b>
	Installed and operational CCTV	Number of offices with installed and operational CCTV	9.1, 9.5	5	10	10	20	10	20	5	10	5	10	<b>70</b>
	Operational public hotspots	Number of operational public hotspots	8,9	5	5	5	5	5	5	5	5	5	5	<b>20</b>
	Operational ICT hubs established and/or equipped	Number of operational ICT hubs established and/or equipped	9.5	6	10	3F	5	5	5	5	5	5	0	<b>25</b>
	Constructed and equipment of Data Centers	Number of Data Centers constructed and equipped	9.5	1	7	0	0	1	8	0	0	0	0	<b>15</b>
E-Governm	Automated processes or functions	Number of automated	9.4	1	20	1	20	2	40	1	20	0	0	<b>100</b>

Sector: Finance, Economic Planning and ICT														
Sub Programme	Key Output	Key Performance Indicators	Linkages to SDG targets	Planned Targets and Indicative Budget (Ksh. M)										Total Budget Ksh. M)
				Year 1		Year 2		Year 3		Year 4		Year 5		
				Target	Cost	Target	Cost	Target	Cost	Target	Cost	Target	Cost	
ent Services		processes or functions												
	Establishment of Call Centre	No. of established call centres	9.5	1	7	0	0	0	0	0	0	0	0	7
	Registered youth on County database	Number of e-registered youth on County database	9.5	200	7	150	6	100	5	100	5	100	5	28
	Accessibility of online government services by staff and citizens	Number of government services accessed online by staff and citizens	9.1 10.4	1	5	2	10	1	5	1	5	0	0	25
	Established and operationalized incubation centre	Number of viable ICT innovations developed and operationalized; Number of signed MOUs with partner(s)		1	5	0	0	0	0	0	0	0	0	5
	Viable ICT innovations developed and operationalized	Number of viable ICT innovations developed and operationalized	9.4 16.6 16.7	1	5	2	10	2	10	2	10	1	5	40
<b>Total</b>					<b>116.5</b>		<b>109</b>		<b>137</b>		<b>83</b>		<b>47.5</b>	<b>493</b>
<b>Grand Total</b>					<b>317.4</b>		<b>299.25</b>		<b>248.5</b>		<b>179.65</b>		<b>182.3</b>	<b>1227.1</b>

## Finance, Economic Planning and ICT Programmes Sector

### Cross-Sectoral Linkages

This section presents the cross-sectoral impacts of each sectoral programme and appropriate actions to harness cross-sector synergies or mitigate adverse cross-sector impacts. Table 4-9 presents the summary for the Finance, Economic Planning and ICT sector.

**Table 4-9: Cross-sectoral impacts**

Programme Name	Linked Sector(s)	Cross Sector Impact		Measures to Harness or Mitigate the impact
		Synergies	Adverse Impact	
Public Financial Management	All sectors	Financial resources Budget implementation	Inadequate financial resources Low level of project completion	Strengthen own revenue collection by enhancing automation of revenue collection
Policy Formulation, coordination, planning and Monitoring and evaluation	All sectors	Preparation of county development plans, policies and annual progress reports	Inadequate accurate baseline data Weak structures for monitoring and evaluation of projects	Capacity building; Establishment and empowerment of a county statistics unit  Operationalize M&E dashboard to enable collection and wide access to M&E information to support evidence-based decision making; Appointment and training of M&E Champions per sector
Revenue Collection and Management	Health services, LHUP, APSSP	Collection of revenue	Limited revenue base Revenue leakages	Automation and expansion of revenue streams, policy development and enactment of Valuation bill
Information Communication Technology (ICT) Services	All sectors	Connectivity to ICT	Departments in different locations Undocumented ICT services required by the sectors	Training of staff Involvement of all the sectors in needs assessment and validation Attaching skilled ICT personnel to each sector

#### 4.1.4 Education, Youth, Sports and Vocational Training

The sector comprises of Early Childhood Development and Education (ECDE), Quality Assurance and Standards (QAS), Youth and Sports Development and Vocational Training Centres (VTC) Directorates. The core mandate of the sector is to promote and protect the right of all ECDE children, Technicians and Youth to quality education, training, nurturing talents and preparation for global competitiveness by fostering educational excellence and ensuring equal access

##### Vision

To be a leading provider of quality, equitable, empowered, ethical educational services, and training and to be a model of efficiency in the provision of quality services to youth for sustainable livelihoods

##### Mission

Nurturing every learner and technician's potential and skills within the County and raising standards of living among the youths through socio-economic development

##### Sector Goal(s)

- i. To Provide quality education
- ii. To Increase access to ECDE services
- iii. To Promote digital literacy
- iv. To offer Quality training and service delivery
- v. To Increase retention and transition rate in Basic and Tertiary Institutions
- vi. Provide vocational training and skills development
- vii. To enhance leadership and entrepreneurship skills among the youths
- viii. To promote and develop sporting activities from the ward level.
- ix. To develop and upgrades sporting facilities in every Sub County
- x. To develop and equip performing art hubs for nurturing talents.

##### Sector Priorities and Strategies

A summary of the sector priorities and strategies for the plan period are presented in Table 4-10.

**Table 4–10: Sector priorities and Strategies**

Sector Priorities	Strategies
Increase access to Quality Basic Education	Establish and construct ECDE infrastructure Provide teaching and learning materials Expand the feeding programme in ECDE Facilitate recruitment and promotion of ECDE Staff Provide curriculum support to ECDE teachers

Sector Priorities	Strategies
	<ul style="list-style-type: none"> <li>Mobilize community support and partnership networks</li> <li>Improve ECDE data management</li> <li>Develop County Education ECDE Act and Policy Guidelines</li> <li>Source and develop ECDE teaching and learning materials</li> <li>Expand the provision of adequate and appropriate furniture in ECDE</li> <li>Provide digital literacy</li> </ul>
<p>Improve access to quality vocational training and skills</p>	<ul style="list-style-type: none"> <li>Providing infrastructure development funding to VTCs</li> <li>Development of a Scheme of Service for VTC Personnel</li> <li>Recruitment and promotion of VTC personnel</li> <li>Development of VTC Policy</li> <li>Providing Tuition Support, Grants and Bursaries to VTC Trainees</li> <li>Adoption of CBET curricula in VTCs</li> <li>Creation of more linkages and partnerships with government and non-governmental agencies</li> <li>Integrate VTCs for persons with disabilities and other disadvantaged groups</li> </ul>
<p>Increase retention and transition in secondary and tertiary institutions</p>	<ul style="list-style-type: none"> <li>Increasing funding for bursaries and loans</li> <li>Establish a dedicated directorate to manage bursaries and revolving fund</li> <li>Establish a robust monitoring system of beneficiaries</li> <li>Establish a mentorship programme for beneficiaries</li> <li>Improve parental/guardian engagement</li> <li>Psychosocial support to beneficiaries</li> <li>Engage other stakeholders/donors</li> </ul>
<p>Improve legal frameworks and policies</p>	<ul style="list-style-type: none"> <li>County assembly to pass relevant policies, bills and regulations</li> <li>Develop relevant policies and frameworks</li> <li>Review existing policies and legal frameworks</li> </ul>
<p>Developing and equipping sporting facilities</p>	<ul style="list-style-type: none"> <li>Development of stadia and sports academies.</li> <li>Partnering with donors for sponsoring teams and the supply of sporting equipment</li> </ul>
<p>Improve youth employment</p>	<ul style="list-style-type: none"> <li>Introduction of internship/volunteerism program with stipend.</li> <li>Development of rescue/rehabilitation centres.</li> <li>Training on entrepreneurial skills.</li> <li>Provision of tools of the trade.</li> </ul>

Sector Priorities	Strategies
	Provision of bursaries to youths in vocational training Institutions Engage youths in agricultural activities. Develop linkages/networking for job opportunities Develop a volunteerism policy.
Development of Art and Talent identification hubs	Organization of performing art competitions from the ward level up to the county level. Building more talent hubs. Partnering with the relevant organization for qualified personnel. Develop a film policy.
Improve access to Quality Assurance and Standards in ECDEs & VTCs and Sports facilities	Facilitate Assessment the ECDE and VTC Centers and Sports facilities Capacity building of ECD and VTC staff Implementation of assessment reports. Improve teacher management and supervision Develop Quality Assurance and Standards Policy Guidelines Increase funding for quality assurance and standards Mapping of ECD Centres, VTC Centers and Sports facilities Facilitate assessments of ECD and VTC Centers Facilitate recruitment and capacity building of Quality Assurance Officers Establish and Construct Resource Center Development of a Scheme of Service for QASO Personnel

### Sector programmes and projects

The sector programmes and projects to be implemented during the CIDP III period are summarized in table 4-11.

### Sector programmes and projects

The sector programmes and projects to be implemented during the CIDP III period are summarized in table 4-11.

**Table 4–11: Sector programmes and projects**

Sector: Education, Youth, Sports and Vocational Training														
Sub Programme	Key Output	Key Performance Indicators	Linkages to SDG targets	Planned Targets and Indicative Budget (Kshs. M)										Total Budget Kshs. M)
				Year 1		Year 2		Year 3		Year 4		Year 5		
				Target	Cost	Target	Cost	Target	Cost	Target	Cost	Target	Cost	
<b>Programme 1: Vocational Training</b>														
<b>Objective: To improve access to quality vocational training and skills training in VTCs</b>														
<b>Outcome: Improved access to quality vocational and skills training in VTCs</b>														
Infrastructure development and expansion in VTCs	workshops constructed	Number of workshops constructed	4.3 4.4 4.5 4.6	15	30	15	30	15	30	15	30	15	30	<b>150</b>
		Number of classrooms constructed	4.3 4.4 4.5 4.6	33	66	33	66	33	66	33	66	33	66	<b>330</b>
	Sanitation facilities constructed	Number of sanitation facilities constructed	4.3 4.4 4.5 4.6	10	10	10	10	10	10	10	10	10	10	<b>50</b>
	ICT Labs Constructed and equipped	Number of ICT Labs Constructed and equipped	4.3 4.4 4.5 4.6	7	14	7	14	7	14	7	14	5	10	<b>66</b>
	Workshops equipped with tools and equipment	Number of workshops equipped with tools and equipment	4.3 4.4 4.5 4.6	33	33	33	33	33	33	33	33	33	33	<b>165</b>
	Construction and Equipping of Model/Centres of Excellence VTCs	Number of Model/Centres of Excellence Established		1	20	1	20	1	20	1	20	1	20	<b>100</b>
Tuition and capitati on support to VTCs	Trainees benefitting from tuition support	Number of VTC trainees benefitting from tuition support	4.3 4.4 4.5 4.6 4. b	500	100	550	110	600	120	650	130	700	140	<b>600</b>
<b>Total</b>					<b>273</b>		<b>283</b>		<b>293</b>		<b>303</b>		<b>309</b>	<b>1461</b>
<b>Programme 2: Policy, Planning and General Administrative services</b>														
<b>Objectives: To develop and update relevant policies and plans</b>														
<b>Outcome: Efficient service delivery</b>														
Policy development	Policies developed/re viewed	Number of Policies Developed		2	4	1	2	1	2	1	2	1	2	12
	Acts/bills developed/re viewed	The number of Acts/bills		1	2	1	2	1	2	1	2	1	2	10



Sector: Education, Youth, Sports and Vocational Training														
Sub Programme	Key Output	Key Performance Indicators	Linkages to SDG targets	Planned Targets and Indicative Budget (Kshs. M)										Total Budget Kshs. M)
				Year 1		Year 2		Year 3		Year 4		Year 5		
				Target	Cost	Target	Cost	Target	Cost	Target	Cost	Target	Cost	
		developed/reviewed												
	Use of goods and services	Services improved		100%	10	100%	15	100%	20	100%	25	100%	30	100
Tuition support services	Students supported with partial bursaries	The number of students supported with partial bursaries		600	25	700	30	800	35	900	40	1000	45	175
	Full scholarship beneficiaries	Number of full scholarship beneficiaries		100	50	125	62.5	150	77.5	150	77.5	150	77.5	345
	Students benefitting from the Education revolving fund	Number of students benefitting from the Education revolving fund		500	25	600	30	700	35	800	40	900	45	175
Ancillary Support Services	Emergency support services to all educational facilities	Number of educational facilities receiving educational support services		15	15	15	15	15	15	15	15	15	15	75
<b>Total</b>					<b>131</b>		<b>156.5</b>		<b>186.5</b>		<b>201.5</b>		<b>216.5</b>	<b>892</b>
<b>Programme 3: Early Childhood Development and Education</b>														
<b>Objective: To Improve access to Quality ECDE</b>														
<b>Outcome: Improved access to Quality ECDE</b>														
ECDE infrastructure development	ECDE centres constructed	Number of ECDE centres constructed	4.1 4.2	50	100	200	175	350	155	300	65	165		<b>1115</b>
	ECDE Centres furnished	Number of ECDE Centres equipped and furnished	4.1 5.1	100	20	175	35	250	55	135	40	75	14	<b>164</b>
ECD feeding programme	Nutrition of ECDE Learners enhanced	Number of ECDE pupils receiving milk	2.1 2.2 3.4	57700	85	56500	86	5700	88	5700	88	57500	90	<b>437</b>
Teaching and	ECDE Centres	Number of ECDE	4.2	1221	5	1225	6	1228	7	1230	9	1230	3	<b>30</b>

Sector: Education, Youth, Sports and Vocational Training														
Sub Programme	Key Output	Key Performance Indicators	Linkages to SDG targets	Planned Targets and Indicative Budget (Kshs. M)										Total Budget Kshs. M)
				Year 1		Year 2		Year 3		Year 4		Year 5		
				Target	Cost	Target	Cost	Target	Cost	Target	Cost	Target	Cost	
learning materials and equipment	provided with Teaching/ learning materials and equipment	Centres provided with ECDE materials and equipment												
Recruitment and promotion of teachers	ECDE Teachers employed and promoted	Number of ECDE teachers employed and promoted	4.2	200	3	200	3.2	200	3.4	200	3.5	200	3.5	16.6
Digital Literacy and creative arts	Providing ICT Equipment and Materials	No off ECDE Learners engaged in Digital Literacy	4.2	750	9	150	18	120	25	470	35	570	50	137
<b>Total</b>					<b>22</b>		<b>348</b>		<b>528</b>		<b>47</b>		<b>32</b>	<b>189</b>
<b>Programme 4: Quality Assurance and Standards</b>														
<b>Objective: To improve access to Quality Standards in ECDE, VTC and Sports</b>														
<b>Outcome: Improved access to Quality standards in ECDE, VTC and Sports</b>														
Quality Assurance and Standards	ECDE Centres assessed	The number of ECDE Centres assessed	4.1 4.2	115 0	1. 5	115 0	4	120 0	5	125 0	5	130 0	6	21.5
	VTC Centres assessed	The number of VTC Centres assessed	4.4 4.3	33	0. 5	33	2	33	2	33	2	34	3	9.5
	Sports facilities assessed	The number of sports facilities assessed	4.4	5	1	5	1	5	1	5	1	5	1	5
Capacity Building of staff	Staff capacity built	Number of staff capacity built	4.4	140 0	5	145 0	6	150 0	7	200 0	8	220 0	9	35
<b>Total</b>					<b>8</b>		<b>13</b>		<b>15</b>		<b>16</b>		<b>19</b>	<b>71</b>
<b>Programme 5: Youth and Sports Development</b>														
<b>Objective: To empower and enhance talents among the youths</b>														
<b>Outcome: Empowered and enhanced talent among youths.</b>														
Infrastructure development	Stadia and playing fields constructed	Number of playing fields constructed	9.1	2	50	3	75	3	75	3	75	1	25	300
	Athletic training camps constructed	Number of athletics training	9.1	1	30	1	30	0	0	0	0	0	0	60

Sector: Education, Youth, Sports and Vocational Training														
Sub Programme	Key Output	Key Performance Indicators	Linkages to SDG targets	Planned Targets and Indicative Budget (Kshs. M)										Total Budget Kshs. M)
				Year 1		Year 2		Year 3		Year 4		Year 5		
				Target	Cost	Target	Cost	Target	Cost	Target	Cost	Target	Cost	
		camps constructed												
	Art and talent identification hubs constructed and equipped.	Number of art and talent identification hubs constructed and equipped	9.5	1	40	1	40	0	0	0	0	0	0	80
	Youth empowerment centres constructed and equipped	Number of empowerment centres constructed and equipped	9.5	1	10	1	10	1	10	1	10	1	10	50
Sports enhancement	sports activities organized/to urnaments escalated from sub-location to county level	Number of sports activities organized/to urnaments escalated from sub-location to county level	10.2	110	15	120	20	130	25	140	30	150	30	106.5
	Vans procured	Number of vans procured	10.7	1	6	0	0	0	0	0	0	0	0	6
Revitalization of youth program	Youth groups trained and empowered	number of youth groups trained and empowered	8.6 4.4	25 groups	13	50 groups	13	75 groups	13	100 groups	13	25 groups	13	65
	Youths participating in leadership and governance	number of youths participating in leadership and governance	10.2	750	3	750	3	750	3	750	3	750	3	15
	Work-ready/employable youth population	Number of work-ready/employable youth population	8.5 8.2	250	33	250	33	250	33	250	33	250	33	165
<b>Total</b>					<b>200</b>		<b>224</b>		<b>159</b>		<b>164</b>		<b>114</b>	<b>861</b>
<b>Grand Total</b>					<b>834</b>		<b>1024.7</b>		<b>1181.9</b>		<b>1160</b>		<b>984</b>	<b>5184.6</b>

## Education, Youth, Sports and Vocational Training Programmes Sector

### Cross-Sectoral Linkages

This section presents the cross-sectoral impacts of each sectoral programme and appropriate actions to harness cross-sector synergies or mitigate adverse cross-sector impacts. Table 4-12 presents the summary for the Education, Youth, Sports and Vocational Training sector.

**Table 4–12: Cross-sectoral impacts**

Programme Name	Linked Sector(s)	Cross Sector Impact		Measures to Harness or Mitigate the impact
		Synergies	Adverse Impact	
Early Childhood Development and Education	Health Service	Health and Nutrition	Diseases, stunted growth.	Deworming, immunization, vitamin A, supplements healthcare.
	Agriculture, Livestock, Fisheries and Cooperatives	Nutrition	Malnutrition and stunted growth.	Establishment of feeding programme supplementation.
	Gender, Culture and Social Services	Parental Engagements.		Enforcement of policies and legal frameworks Capacity building, awareness and sensitization.
Quality Assurance and Standards	Health Services	Assessment of learners and trainees with special needs	Low access to education	Correction and Placement
	Roads, Public Works and Transport	Road network to ECD Centers and VTC Centers	Inadequate sanitation	Ascertain quality infrastructure, appropriate and adequate materials and equipment
		Assessment of ECD and VTC Centers and Sports facilities	Low sanitation	Assessment of quality in ECD and VTC Centers
	Gender, Culture and Social Services	Community sensitization	Lack of cooperation and support	Awareness and sensitization
Youth and Sports	Health, land and LHUP	Provision of health services during competitions Lands to provide playgrounds ITI for publicity during events	Lack of health personnel Lack of adequate lands Lack of adequate communication systems	More personnel to be involved from the health sector Provision of finances to procure adequate land for sports facilities Provide proper channels of communication
	Agriculture, livestock, fisheries and cooperatives	Provision of farming and livestock skills	Inadequate extension personnel.	More extension be deployed in the sub-wards
	TETII	Training on entrepreneurial skills. Provision of loans/grants.	Lack of skilled personnel Inadequate capital	Loan and grants provision to youth groups

#### 4.1.5 Gender, Culture and Social Service

The sector is composed of the following subsectors: gender, culture and social service. The sector’s mandate is to promote gender equality through empowerment focused on special interest groups which include men and women, persons with disabilities, children, and the older members of society, minorities and marginalized groups in Bomet County.

#### Vision

A vibrant society free from gender inequality and all forms of discrimination and established strong foundations for men, women, children and Persons with Disability and enriched cultural heritage in an informed society.

#### Mission

To promote gender equality and freedom from all forms of discrimination in Bomet especially for special interest groups through ensuring compliance with policies, laws and practices.

#### Departmental Goals & Objectives

- To develop and implement policies and programs on Gender, culture, children and social protection;
- To develop, promote and preserve culture and heritage for sustainable development;
- To promote peace and cohesion, appreciation and tolerance of cultural diversity;
- To mobilize resources for cultural and library services development;
- Rescue, reform and reintegration of rehabilitated individuals; and
- Community development and resource mobilization.

#### Development priorities and strategies

The sector development priorities and strategies for the CIDP III period are summarized in Table 4-13.

**Table 4–13: Development priorities and strategies for GCS**

Sector Priorities	Strategies
Gender Mainstreaming	<ul style="list-style-type: none"><li>▪ Support to GBV survivors;</li><li>▪ Conduct Mobilization, Sensitization &amp; capacity building;</li><li>▪ Develop mentorship programme for boys and Girls;</li><li>▪ Develop men to men empowerment program;</li><li>▪ Conduct needs assessment for CBOs;</li><li>▪ Empower gender champions and paralegals;</li><li>▪ Establish sub-county GBV centres</li><li>▪ Provision of tools of trade; and</li><li>▪ Establish proper regulations and guidelines on SGBV.</li></ul>
Social protection and Children services	<ul style="list-style-type: none"><li>▪ Provide psychosocial support in special needs and children charitable institutions;</li><li>▪ Provision of social protection for vulnerable groups</li><li>▪ Mapping and digitization of PWDs;</li></ul>

	<ul style="list-style-type: none"> <li>▪ Provision of tools of trade to PWDs;</li> <li>▪ Organize competition and talent search among children;</li> <li>▪ Support SNIs and CCIs</li> <li>▪ Observance of international days;</li> <li>▪ Construct child rescue centres;</li> <li>▪ Provision of decent and affordable units for the vulnerable;</li> <li>▪ Provision of assistive devices;</li> <li>▪ Develop county children policy and regulations; and</li> <li>▪ Develop recreational and play activities for children.</li> </ul>
Culture and Library services	<ul style="list-style-type: none"> <li>• Establish community libraries;</li> <li>• Establish cultural centres and museum;</li> <li>• Establish traditional governance structures;</li> <li>• Identify, map and certify traditional herbalists;</li> <li>• Identify, map and protect cultural sites; and</li> <li>• Conduct annual music extravaganza.</li> </ul>

## Sector programmes and projects

The sector programmes and projects to be implemented during the CIDP III period are summarized in table 4-14.

**Table 4–14: Sector programmes and projects**

Sector: Gender, Culture and Social Service														
Sub Programme	Key Output	Key Performance Indicators	Linkages to SDG targets	Planned Targets and Indicative Budget (Ksh. M)										Total Budget Ksh. M)
				Year 1		Year 2		Year 3		Year 4		Year 5		
				Target	Cost	Target	Cost	Target	Cost	Target	Cost	Target	Cost	
<b>Programme: Gender Mainstreaming</b>														
<b>Objective: To Carry out effective gender mainstreaming and impart relevant skills to men and women</b>														
<b>Outcome: Gender mainstreaming, Self-reliance among women and men</b>														
Training and economic empowerment	Men and women trained on entrepreneurship skills	No of women and men trained.	5.1	600	6	600	6	400	4	200	2	200	2	<b>20</b>
Support to Gender Based Violence survivors	GBV survivors supported and reintegrated to community	No of GBV survivors supported and reintegrated to community	5.3	400	12	600	18	200	2	200	2	400	4	<b>38</b>
Sensitization & capacity building of men	Women groups trained	The number of Women	5.1	800	8	100	10	100	10	600	6	600	6	<b>40</b>

Sector: Gender, Culture and Social Service														
Sub Program me	Key Output	Key Perform ance Indicato rs	Linka ges to SDG target s	Planned Targets and Indicative Budget (Ksh. M)										Tota l Bud get Ksh. M)
				Year 1		Year 2		Year 3		Year 4		Year 5		
				Target	Cost	Target	Cost	Target	Cost	Target	Cost	Target	Cost	
and women groups		groups trained												
Mentorship programs for boys and girls	Boys and Girls mentored	Number of boys and girls mentored	5.1	8000	8	10000	10	10000	10	6000	6	6000	6	40
Men to men empowerment programs	Men sensitized on empowerment activities	Number of men sensitized and empowered		400	4	600	6	600	6	400	4	200	2	22
Needs assessments for CBOs	CBOs Assessed and digitalized	Number of CBOs assessed and digitalized.		20	20	20	20	10	10	10	10	10	10	70
Empowerment of gender Champions and paralegals	Gender champions and Paralegals empowered	Number of Gender champions and Paralegals empowered		100	1	200	2	200	2	100	1	0	0	6
Establishment of Sub-County GBV centers	GBV centers established	Number of GBV centers established		1	5	2	3	2	3	1	1.5	0	0	12.5
Tools of trade for registered CBOs	CBOs support	Number of CBOs supports		20	60	20	60	10	30	10	30	-	-	180
<b>Total</b>					<b>124</b>		<b>135</b>		<b>77</b>		<b>62.5</b>		<b>30</b>	<b>428.5</b>
<b>Programme: Children services and social protection</b>														
<b>Objective: To improve welfare of Children and vulnerable groups</b>														
<b>Outcome: Improved livelihoods amongst children and disadvantage group</b>														



Sector: Gender, Culture and Social Service														
Sub Program me	Key Output	Key Perform ance Indicato rs	Linka ges to SDG target s	Planned Targets and Indicative Budget (Ksh. M)										Tota l Bud get Ksh. M)
				Year 1		Year 2		Year 3		Year 4		Year 5		
				Target	Cost	Target	Cost	Target	Cost	Target	Cost	Target	Cost	
Psycho-social support for children	Children supported	Number of children supported	16.2	300	8	300	12	400	16	200	8	100	4	<b>48</b>
Social Protection	Vulnerable persons under social protection	Number of vulnerable persons under social protection	2.3	300	6	400	8	400	8	500	10	500	10	<b>44</b>
Mapping and digitalization of PWDs	PWDs Mapped and digitalized	Number of PWDs Mapped		300	6	400	8	400	8	100	2	0		<b>24</b>
Assistive devices	PWDs issued with assistive devices	No. Of PWDs issued with assistive devices		100	10	300	30	300	30	200	20	200	20	<b>110</b>
Tools of trade	PWDs supported with tools of trade	No. Of PWDs supported with tools of trade		100	10	400	40	400	40	200	20	100	10	<b>120</b>
Competition and talent search among children	Competitions held	Number of competitions held	2.3 5.1	3	2	3	2	3	2	3	2	3	2	<b>10</b>
Support for SNIs & CCIs	CCIs & SNIs supported	Number of CCIs & SNIs supports	2.3 5.1	20	20	20	20	20	20	20	20	20	20	<b>100</b>
Food ratio	Vulnerable groups supported with food stuffs	Number of vulnerable supports		500	10	500	10	500	10	500	10	500	10	<b>50</b>

Sector: Gender, Culture and Social Service														
Sub Programme	Key Output	Key Performance Indicators	Linkages to SDG targets	Planned Targets and Indicative Budget (Ksh. M)										Total Budget Ksh. M)
				Year 1		Year 2		Year 3		Year 4		Year 5		
				Target	Cost	Target	Cost	Target	Cost	Target	Cost	Target	Cost	
Celebration of international days	International days for children and vulnerable groups celebrated	No of celebrations		5	3	5	3	5	3	5	3	5	3	15
Construct child Rescue Centre	Rescue centers constructed	Number of rescue centers constructed		1	-	-	30	-	10	-	5	-	-	45
Provision of construction materials for the vulnerable	Construction materials provided.	Number of construction materials provided		50	25	50	25	50	25	30	20	10	5	100
Compliance by public institutions on disability mainstreaming	Sensitization on Construction of pavements, ramps and Adapted toilets for PWDs	Number of pavements, ramps and toilets		5	2.5	10	5	2	1	3	1.5	-	-	10
Integrated Vocational Training Centres	Sensitization on PWD's friendly integrated VTCs	No. of integrated VTCs		1	5	1	5	1	5	1	5	1	5	25
<b>Total</b>					<b>107.5</b>		<b>198</b>		<b>178</b>		<b>126.5</b>		<b>89</b>	<b>701</b>
<b>Programme: Culture and Libraries services</b>														
<b>Objective: To promote, preserve cultural heritage &amp; enhance access to information</b>														

Sector: Gender, Culture and Social Service														
Sub Program me	Key Output	Key Perform ance Indicato rs	Linka ges to SDG target s	Planned Targets and Indicative Budget (Ksh. M)										Tota l Bud get Ksh. M)
				Year 1		Year 2		Year 3		Year 4		Year 5		
				Target	Cost	Target	Cost	Target	Cost	Target	Cost	Target	Cost	
<b>Outcome: Enhanced cultural diversity and access to information.</b>														
Public records and archives management	An informed society	Number of community libraries established	SDG 5.1	4	18	8	36	8	36	2	9	-	-	<b>99</b>
Cultural Development	Cultural centers and Museums established	Number of cultural centers and Museums established	SDG 2.3	1	7.5	2	15	3	22.5	-	-	-	-	<b>45</b>
Traditional governance structure	Traditional governance structures supported	Number of traditional structures supported	SDG 5.16	1	3	5	15	-	-	-	-	-	-	<b>18</b>
Herbal medicine and conservation of Biodiversity	Traditional medicine practitioners mapped and certified	Number of traditional medicine practitioners mapped and certified	SDG 13	-	-	100	20	-	-	-	-	-	-	<b>20</b>
Promotion of creative, fine and performing arts	Creative Arts Industry Established	Number of performing art Centre and recording studio	SDG 1	1	20	3	30	0	0	0	0	0	0	<b>50</b>

Sector: Gender, Culture and Social Service														
Sub Programme	Key Output	Key Performance Indicators	Linkages to SDG targets	Planned Targets and Indicative Budget (Ksh. M)										Total Budget Ksh. M)
				Year 1		Year 2		Year 3		Year 4		Year 5		
				Target	Cost	Target	Cost	Target	Cost	Target	Cost	Target	Cost	
	Artists' groups identified	Number of groups identified		50	20	75	23	100	25	125	30	150	33	131
	Talent search and Award	Individuals identified		200	3	200	3	200	3	200	3	200	3	15
Cultural music festivals	Annual cultural event	Music festival held		6	6	2	6	2	6	2	6	2	6	30
<b>Total</b>					<b>77.5</b>		<b>148</b>		<b>92.5</b>		<b>48</b>		<b>42</b>	<b>408</b>
<b>Grand Total</b>					<b>309</b>		<b>481</b>		<b>347.5</b>		<b>237</b>		<b>161</b>	<b>1535.5</b>

## Gender, Culture and Social Services Programmes Sector

### Cross-Sectoral Linkages

This section presents the cross-sectoral impacts of each sectoral programme and appropriate actions to harness cross-sector synergies or mitigate adverse cross-sector impacts. Table 4-15 presents the summary for the Gender, Culture and social services sector.

**Table 4–15: Cross-sectoral impacts**

Programme Name	Sector	Cross-sector Impact		Mitigation measures
		Synergies	Adverse impact	
Gender and Women Empowerment	Health, Agriculture, environment lands and urban planning, include all sectors	-Health department to ascertain status of children and advice accordingly. -Setting aside land and provide relevant document for children's homes	Breakdown in communication	Fully engage in consultative dialogue and planning ahead.

		and offer related instruction		
Social protection and Children Services	Health, Finance, Education	-Health to provide cover and welfare by setting aside funds for the purpose. -Finance to facilitate payment of services procured	Lack of enough finances Sustainability of the programme	Multi-services of finances and collaboration with other partners. Clear monitoring system to identify areas that need close supervision
Culture and Library Services	ICT, Lands and Urban Planning	Provision of health services during competitions. -Urban planning to provide land for playgrounds -ICT to provide publicity during events and co-organize activities such the pageant and development of cultural sites	Lack of proper information systems -Encroachment on cultural sites	Proper public participation and communication channels -Process land ownership documents



#### 4.1.6. Health Services

The Health Services Department comprises Medical Services, Public Health, Nutrition and Dietetics, Health products and Technologies Unit, Nursing, Administration and logistics. The health service sector offers curative, preventive and promotive services. The county will focus on eradicating poor sanitation by working with various ministries and departments to achieve a holistic promotive and preventive approach. This health plan will incorporate all the sectors, stakeholders and ministries to help achieve universal health care coverage through strengthening deliverables within the key six pillars of health:

**Vision:** An efficient and high-quality health care system that is accessible, equitable and affordable for every Bomet resident and others.

**Mission:** To promote and participate in the provision of integrated and high quality promotive, preventive, curative and rehabilitative health care services to Bomet residents and beyond

#### Sector Goals

The sector aims to provide quality, accessible and equitable health care to the residence of Bomet and beyond

#### Development priorities and strategies

The sector development priorities and strategies for the CIDP III period are summarized in Table 4-16.

**Table 4–16: Development priorities and strategies for GCS**

Sector Priorities	Strategies
Enhance administrative and health support services	<ul style="list-style-type: none"> <li>Strengthen health policies and regulations</li> <li>Strengthen human resource capacity</li> <li>Strengthen health revenue collection</li> <li>Expand and develop health infrastructure</li> <li>Strengthen Health records and information management</li> <li>Enhance access to essential Health Products and Technologies Supplies</li> <li>Strengthen partnerships and collaboration</li> <li>Strengthen Nursing and Midwifery services as per the National Nursing and Midwifery Policy.</li> <li>Strengthen outreach services</li> </ul>
Increase access to curative and rehabilitative health services	<ul style="list-style-type: none"> <li>Enhance rehabilitative services</li> <li>Strengthen emergency and referral services</li> <li>Enhance specialized services</li> <li>Strengthen research and innovation</li> <li>Enhance care service delivery</li> <li>Community and health facility-based interventions (support to UHC Vulnerable HH)</li> </ul>

Increase access to preventive and promotive health services	Enhance Nutrition Services Strengthen environmental health services Enhance disease surveillance and Vector Control Management Strengthen community health service Enhance Reproductive Maternal Neonatal and Child and Adolescent Health (RMNCAH) services
---	---

## Sector programmes and projects

The sector programmes and projects to be implemented during the CIDP III period are summarized in table 4-17.

**Table 4–17: Sector Programmes**

Sub Programme	Key output	Key performance indicator	Linkages to SDG target	Planned Targets and indicative Budget (Kshs. M)										Total Budget Kshs. M
				Year 1		Year 2		Year 3		Year 4		Year 5		
				Target	Cost	Target	Cost	Target	Cost	Target	Cost	Target	Cost	
<b>Programme 1: Administration, planning and support services</b>														
<b>Objective: To improve access to quality health care</b>														
<b>Outcome: Improve access to Healthcare Services</b>														
S.P.1.1 Policy Development	Health policies developed (FIF, CHS, Referral & Ambulances policy, Health Service bill, Nutrition Bill)	No of Policies/ Bills developed		1	3	2	6	2	6	1	3	0	0	<b>18</b>
S.P.1.2 Human Resource for Health	Medical officers and specialists Recruited	No of Medical officers and specialists recruited		20	23.4	30	35.1	10	11.7	10	11.7	10	11.7	<b>93.6</b>
	Nurses and Specialist Nurses Recruited	No of Nurses and Specialist Nurses recruiter		200	240	140	168	100	120	90	108	80	96	<b>732</b>
	All other Skilled Medical Staff	No of Staff recruiter		160	195	240	288	300	390	160	192	130	156	<b>1221</b>
	Training, induction	No of staff trained		400	3.6	600	5.4	500	4.5	450	4	300	2.7	<b>20.2</b>



Sub Programme	Key output	Key performance indicator	Linkages to SDG target	Planned Targets and indicative Budget (Kshs. M)										Total Budget Kshs. M
				Year 1		Year 2		Year 3		Year 4		Year 5		
				Target	Cost	Target	Cost	Target	Cost	Target	Cost	Target	Cost	
	and updates													
	Health Staff Promoted	No. of health staff promoted		600	12.8	300	6.6	400	8.3	500	9.6	400	8.3	<b>45.6</b>
	Health Staff upgraded	No of health staff upgraded	3.1	60	0.5	100	0.9	50	0.5	75	0.65	85	0.85	<b>3.4</b>
	Health staff with Insurance cover	No of Health Staff under Medical cover	3.1	800	120	900	135	1000	150	1200	180	1400	210	<b>795</b>
	Reviewed staff establishment	No of Reviews of staff establishment conducted		1	2					1	2			<b>4</b>
S.P.1.3 Health Care Financing	Health revenue Collection Digitized	No of health facilities with digitized revenue collection	3.1	20	2	100	5	151	3	180	2.5	182	.05	<b>12.55</b>
S.P.1.4 Medical Equipment	Magnetic Resonance Imaging (MRI) procured	No. of MRI Equipment procured	3.8	1	150			1	300					<b>300</b>
		No of X-ray Machines Procured	3.8	1	15	1	50	1	50	1	50	1	50	<b>200</b>
	Incinerator procured	No of incinerators installed		1	8	1	8	2	16	1	8	1	8	<b>48</b>
		No of obsolete medical equipment replaced		3	3	5	15	2	2					<b>20</b>
		No. of Fully Equipped	3.1	2	23	2	18			2	18			<b>59</b>

Sub Programme	Key output	Key performance indicator	Linkages to SDG target	Planned Targets and indicative Budget (Kshs. M)										Total Budget Kshs. M
				Year 1		Year 2		Year 3		Year 4		Year 5		
				Target	Cost	Target	Cost	Target	Cost	Target	Cost	Target	Cost	
		Ambulance procured												
		No of Laboratory Equipment Procured	3.1	6	5.2	8	6	6	5.2	9	6.5			<b>22.9</b>
		No of equipment Serviced and maintained	3.1	10	1.5	12	1.8	12	1.8	14	1.9	14	1.9	<b>8.9</b>
		No of laundry equipment serviced and maintained	3.8	3	2	2	1.5	2	1.5	3	2	3	1.5	<b>8.5</b>
		No of health Facilities with digital inventory	3.8	3	3.5	123	3	15	3	15	3			<b>12.5</b>
		No of Surgical Equipment procured		100	20	80	16	60	12	60	12	40	8	<b>68</b>
		No of vehicles functional and in good condition	3.8	21	6	26	4.5	26	4.8	29	5.5	29	6.2	<b>27</b>
<b>Total</b>					<b>839.5</b>		<b>773.8</b>		<b>1090.3</b>		<b>620.35</b>		<b>561.2</b>	<b>3885.15</b>

**Programme 2: Curative Services**

**Objective: To improve quality of health care services**

**Outcome: Improved quality of healthcare services**

Sub Programme	Key output	Key performance indicator	Linkages to SDG targets	Planned Targets and indicative Budget (Kshs. M)										Total Budget Kshs. M
				Year 1		Year 2		Year 3		Year 4		Year 5		
				Target	Cost	Target	Cost	Target	Cost	Target	Cost	Target	Cost	
S.P.2.1. Health Care Service Delivery	Support supervisions conducted	No. of scheduled support supervision visits conducted by CHMT, SCHMTs, HMTs	3.8	151	4.2	157	4.2	167	4.3	175	4.4	182	4.5	<b>21.6</b>
		No of facility Nursing and midwifery services mentorship conducted		151	10	157	11	167	12	175	13	182	14	<b>60</b>
		No of supervision by county and sub-county nursing and midwifery services managers		151	5	157	5.5	167	6	175	6.5	182	7	<b>30</b>
	Nursing and Midwifery Review meetings	Number of Nursing and midwifery services monthly, quarterly		104	7	104	7	104	7	104	7	104	7	<b>35</b>

**Programme 2: Curative Services**

**Objective: To improve quality of health care services**

**Outcome: Improved quality of healthcare services**

Sub Programme	Key output	Key performance indicator	Linkages to SDG targets	Planned Targets and indicative Budget (Kshs. M)										Total Budget Kshs. M
				Year 1		Year 2		Year 3		Year 4		Year 5		
				Target	Cost	Target	Cost	Target	Cost	Target	Cost	Target	Cost	
	conducted	review meetings by County and Sub-County Nursing and Midwifery managers conducted												
	Training on nursing process conducted	Number of nurses trained on nursing process		200	5	200	5	150	3.75	150	3.75	100	2.5	<b>20</b>
		Number of nurses on continuous professional development or continuous nursing education		250	1.25	300	1.5	300	1.5	350	1.75	400	2	<b>8</b>
	Updates of nursing scope of practice given	Number of Nurses given updates on nurses' scope of practice		300	4.5	250	3.75	200	3	200	3	150	2.25	<b>16.5</b>

**Programme 2: Curative Services**

**Objective: To improve quality of health care services**

**Outcome: Improved quality of healthcare services**

Sub Programme	Key output	Key performance indicator	Linkages to SDG targets	Planned Targets and indicative Budget (Kshs. M)										Total Budget Kshs. M
				Year 1		Year 2		Year 3		Year 4		Year 5		
				Target	Cost	Target	Cost	Target	Cost	Target	Cost	Target	Cost	
	Improved quality of health services	No of health facilities with Functional QITs/WITs	3.8	6	0.2	10	0.3	15	0.5	23	1	36	1.2	<b>3.2</b>
		No of Health Facilities audited/Assessed for quality service delivery	3.8	151	.5	157	0.57	167	0.67	175	0.75	182	0.8	<b>3.29</b>
	Joint health facility inspection for Public, Mission, FBO and private conducted	Number of Joint health facilities inspections conducted		300	2.5	400	3.5	250	2	200	1.8	150	1.5	<b>11.3</b>
		Number of Health care workers who are Regulation compliant.		500	2	600	2.4	700	2.8	800	3.2	1000	4	<b>14.4</b>
	Infection Prevention and Control	Number of health care workers trained on Infection		300	8	400	10	350	9	250	7	200	6	<b>40</b>

Programme 2: Curative Services														
Objective: To improve quality of health care services														
Outcome: Improved quality of healthcare services														
Sub Programme	Key output	Key performance indicator	Linkages to SDG targets	Planned Targets and indicative Budget (Kshs. M)										Total Budget Kshs. M
				Year 1		Year 2		Year 3		Year 4		Year 5		
				Target	Cost	Target	Cost	Target	Cost	Target	Cost	Target	Cost	
	Strengthened	prevention and control												
		Number of Mentorship on IPC in health facilities conducted		150	5	150	5	100	3.5	100	3.5	100	3.5	<b>20.5</b>
	Improved Access to specialized care clinics	No of special Clinic outreaches conducted	3.	150	1.5	200	2	240	2.4	240	2.4	240	2.4	<b>10.7</b>
	Commodity security enhanced	No of health facilities with adequate essential medicines	3.8	151	180	157	185	167	188	175	190	182	190	<b>933</b>
		No of health facilities with adequate essential medical supplies and equipment		151	140	157	150	167	160	175	165	182	165	<b>780</b>

**Programme 2: Curative Services**

**Objective: To improve quality of health care services**

**Outcome: Improved quality of healthcare services**

Sub Programme	Key output	Key performance indicator	Linkages to SDG targets	Planned Targets and indicative Budget (Kshs. M)										Total Budget Kshs. M
				Year 1		Year 2		Year 3		Year 4		Year 5		
				Target	Cost	Target	Cost	Target	Cost	Target	Cost	Target	Cost	
		No of staff trained on LMIS		120	2	180	2.5	100	1.5	150	2.4	130	2.2	<b>10.6</b>
	Health products and technologies storage and warehousing	Number of fully furnished pharmaceutical stores built		1	15	2	30	1	15	1	15	1	15	<b>90</b>
	Blood donor center supported to have sufficient stock of blood commodity	No of health facilities with adequate blood commodity stock		7	1.5	7	1.5	7	1.5	7	1.5	7	1.5	<b>7.5</b>
Research and Innovation	Research enhanced	Established Research center	3.	1	12									<b>12</b>
		No of operational research conducted		3	1.2	6	1.4	4	1.0	8	1.5	4	1	<b>6.1</b>

**Programme 2: Curative Services**

**Objective: To improve quality of health care services**

**Outcome: Improved quality of healthcare services**

Sub Programme	Key output	Key performance indicator	Linkages to SDG targets	Planned Targets and indicative Budget (Kshs. M)										Total Budget Kshs. M
				Year 1		Year 2		Year 3		Year 4		Year 5		
				Target	Cost	Target	Cost	Target	Cost	Target	Cost	Target	Cost	
		No of publications done		6	0.2	8	0.3	10	0.4	10	0.4	15	0.5	<b>1.8</b>
	Nursing and Midwifery Education, Research and innovation fund established	No of Nursing and Midwifery Education, Research and innovation funded		20	10	20	10	15	7.5	15	7.5	10	5	<b>40</b>
		Number of Periodic reviews, assessment and training needs, transformative teaching and research done		2	6			1	3			1	3	<b>12</b>
Health information Management	Health management information	No of health facilities using health	3.1	30	3	80	4.2	150	4.5	182	4	182	4	<b>19.7</b>



**Programme 2: Curative Services**

**Objective: To improve quality of health care services**

**Outcome: Improved quality of healthcare services**

Sub Programme	Key output	Key performance indicator	Linkages to SDG targets	Planned Targets and indicative Budget (Kshs. M)										Total Budget Kshs. M
				Year 1		Year 2		Year 3		Year 4		Year 5		
				Target	Cost	Target	Cost	Target	Cost	Target	Cost	Target	Cost	
	system rolled out to all health facilities	management information system												
	ICT Equipment procured (Desktop computers, printer, scanner, modem)	No of health facilities provided with ICT Equipment	3.1	30	5	80	6.5	150	6.8	182	4.5			<b>22.8</b>
Health Facilities Financing	Health facilities financed	Number of health facilities financed		158	300	161	320	164	340	167	360	170	380	<b>1700</b>
<b>Total</b>					<b>732.55</b>		<b>773.12</b>		<b>789.62</b>		<b>810.85</b>		<b>825.85</b>	<b>3931.99</b>

Programme 3: Preventive and Promotive Services														
Objective: To reduce high disease burden and malnutrition rates														
Outcome: 1. Reduced disease burden 2. Reduced prevalence of malnutrition and DRNCDs														
Sub Programme	Key output	Key performance indicator	Linkages to SDG targets	Planned Targets and indicative Budget (Kshs. M)										Total Budget Kshs. M
				Year 1		Year 2		Year 3		Year 4		Year 5		
				Target	Cost	Target	Cost	Target	Cost	Target	Cost	Target	Cost	
S.P 3.1. Nutrition	Maternal, Infant, Young Child Nutrition (MIYCN) and prevention, control and management of micronutrient deficiencies scaled up	Number of children less than six months exclusively breastfed	SDG 2.1 SDG 2.2 SDG 3.2	16800	4.3	17000	4.6	17200	4.9	17500	5.2	17700	5.5	24.5
		Number of children (6-59 months) receiving Vitamin A supplementation	SDG 2.2 SDG 3.2	96896	12.5	99548	12.8	105071	13	107947	13.2	110901	13.5	65
		Number of pregnant women receiving IFAS Supplementation	SDG 3.2	28500	3	29000	3.5	29500	4.0	30200	4.50	30500	4.7	19.7
	Baby Friendly Community	Number of Communi	SDG 3.2	1500	7	2800	12	2800	12	600	2.5	400	2.0	35.5

Programme 3: Preventive and Promotive Services														
Objective: To reduce high disease burden and malnutrition rates														
Outcome: 1. Reduced disease burden 2. Reduced prevalence of malnutrition and DRNCDs														
Sub Programme	Key output	Key performance indicator	Linkages to SDG targets	Planned Targets and indicative Budget (Kshs. M)										Total Budget Kshs. M
				Year 1		Year 2		Year 3		Year 4		Year 5		
				Target	Cost	Target	Cost	Target	Cost	Target	Cost	Target	Cost	
	Initiative (BFCI) Strengthened	ty Units implementing BFCI												
		Number of lactation stations established in facilities and offices	SDG 3.8	1	0.20	2	0.30	3	0.09	1	0.08	1	0.08	<b>0.75</b>
		Number of BFCI resource centers at the CU level established	SDG 3.8	1	0.075	2	0.15	1	0.05	1	0.05	1	0.05	<b>0.375</b>
		Number of Baby friendly Breastfeeding spaces established	SDG 3.8	3	0.25	3	0.25	3	0.25	3	0.25	3	0.25	<b>1.25</b>

Programme 3: Preventive and Promotive Services														
Objective: To reduce high disease burden and malnutrition rates														
Outcome: 1. Reduced disease burden 2. Reduced prevalence of malnutrition and DRNCDs														
Sub Programme	Key output	Key performance indicator	Linkages to SDG targets	Planned Targets and indicative Budget (Kshs. M)										Total Budget Kshs. M
				Year 1		Year 2		Year 3		Year 4		Year 5		
				Target	Cost	Target	Cost	Target	Cost	Target	Cost	Target	Cost	
		d in informal setups												
	Nutrition of older children, adolescents, adults, and older persons promoted	Number of sensitizations and trainings on healthy diets and physical activity in life course conducted	SDG 3.2	247	13.5	247	13.5	247.	13.5	247	13.5	247	13.5	<b>67.5</b>
	Prevention, control, and management of Diet Related Non-Communicable Diseases (DRNCDs) scaled-up	No of people screened and counseled for early detection, control, management and treatment of DRNCDs	SDG 3.4	6347	12	6521	12	6699	9	6882	9	7071	9	<b>51</b>

**Programme 3: Preventive and Promotive Services**

**Objective: To reduce high disease burden and malnutrition rates**

**Outcome: 1. Reduced disease burden**

**2. Reduced prevalence of malnutrition and DRNCDs**

Sub Programme	Key output	Key performance indicator	Linkages to SDG targets	Planned Targets and indicative Budget (Kshs. M)										Total Budget Kshs. M
				Year 1		Year 2		Year 3		Year 4		Year 5		
				Target	Cost	Target	Cost	Target	Cost	Target	Cost	Target	Cost	
	Integrated Management of Acute Malnutrition Strengthened	Number of facilities offering IMAM	SDG 2.2	6	111	8	112	10	111	10	111	10	110	<b>555</b>
	(IMAM)	Number of Nutritionists Sponsored for specialities in clinical nutrition such as oncology, renal, pediatric	SDG 2.2	10	3	10	3	10	3	10	3	10	3	<b>15</b>
	School feeding programme scaled up	Number of schools implementing school meals guidelines and feeding programme for ECD	SDG 2.2	3500	4.3	3520	4.5	3540	4.7	3560	4.9	3580	5.0	<b>23.4</b>

Programme 3: Preventive and Promotive Services														
Objective: To reduce high disease burden and malnutrition rates														
Outcome: 1. Reduced disease burden														
2. Reduced prevalence of malnutrition and DRNCDs														
Sub Programme	Key output	Key performance indicator	Linkages to SDG targets	Planned Targets and indicative Budget (Kshs. M)										Total Budget Kshs. M
				Year 1		Year 2		Year 3		Year 4		Year 5		
				Target	Cost	Target	Cost	Target	Cost	Target	Cost	Target	Cost	
		children, primary and secondary schools.												
	Nutrition Advocacy, Communication and Social Mobilization (ACSM) strengthened	Number of Nutrition Advocacies, Communications and Social Mobilizations Conducted	SDG 2.2, 3.2	30	20	30	20	27	19	27	19	25	18	<b>96</b>
	Sectoral and multisectoral collaboration governance including co-ordination and legal/regulatory	Number of gender transformative nutrition partnerships and collaboration formed	SDG 2.2,3.2	2	6.5	3	7.0	2	6.5	2	6.5	2	6.5	<b>33</b>

Programme 3: Preventive and Promotive Services														
Objective: To reduce high disease burden and malnutrition rates														
Outcome: 1. Reduced disease burden 2. Reduced prevalence of malnutrition and DRNCs														
Sub Programme	Key output	Key performance indicator	Linkages to SDG targets	Planned Targets and indicative Budget (Kshs. M)										Total Budget Kshs. M
				Year 1		Year 2		Year 3		Year 4		Year 5		
				Target	Cost	Target	Cost	Target	Cost	Target	Cost	Target	Cost	
	framework strengthens													
	Sectoral and multisectoral nutrition information systems, learning and research strengthened.	Number of nutrition research, surveys, situational analysis and assessments conducted at the county	SDG 2.2	45	31	43	32	40	30	38	29	38	29	151
	Nutrition integration in Agriculture, WASH, Education, Gender, Social Protection strengthened	Operational Multi Sectoral integration of nutrition to (Agriculture, WASH, Education, Gender, Social Protection)	SDG 2.2	2	58	4	70	3	55	3	54	5	35	272

<b>Programme 3: Preventive and Promotive Services</b>														
<b>Objective: To reduce high disease burden and malnutrition rates</b>														
<b>Outcome: 1. Reduced disease burden</b>														
<b>2. Reduced prevalence of malnutrition and DRNCDs</b>														
<b>Sub Programme</b>	<b>Key output</b>	<b>Key performance indicator</b>	<b>Linkages to SDG targets</b>	<b>Planned Targets and indicative Budget (Kshs. M)</b>										<b>Total Budget Kshs. M</b>
				<b>Year 1</b>		<b>Year 2</b>		<b>Year 3</b>		<b>Year 4</b>		<b>Year 5</b>		
				<b>Target</b>	<b>Cost</b>	<b>Target</b>	<b>Cost</b>	<b>Target</b>	<b>Cost</b>	<b>Target</b>	<b>Cost</b>	<b>Target</b>	<b>Cost</b>	
S.P.3.2. Environmental Health Services	Hygiene and sanitation practices promoted	Number of PHOs and CHAs trained on CLTS	6.2	70	2.5	70	2.5	70	2.5	70	2.5	70	2.5	<b>12.5</b>
		Number of CHVs and natural leaders trained on CLTS	6.2	1040	1.7	1040	1.7	1040	1.7	1040	1.7	1040	1.7	<b>8.5</b>
	Villages declared ODF	Number of villages declared ODF	6.2	520	30	520	30	520	30	520	30	520	30	<b>150</b>
	PHOs and CHAs trained on post ODF interventions	Number of PHOs and CHAs trained on post ODF interventions	6.2	400	1.2	400	1.2	400	1.2	400	1.2	400	1.2	<b>6</b>



<b>Programme 3: Preventive and Promotive Services</b>														
<b>Objective: To reduce high disease burden and malnutrition rates</b>														
<b>Outcome: 1. Reduced disease burden</b>														
<b>2. Reduced prevalence of malnutrition and DRNCDs</b>														
<b>Sub Programme</b>	<b>Key output</b>	<b>Key performance indicator</b>	<b>Linkages to SDG targets</b>	<b>Planned Targets and indicative Budget (Kshs. M)</b>										<b>Total Budget Kshs. M</b>
				<b>Year 1</b>		<b>Year 2</b>		<b>Year 3</b>		<b>Year 4</b>		<b>Year 5</b>		
				<b>Target</b>	<b>Cost</b>	<b>Target</b>	<b>Cost</b>	<b>Target</b>	<b>Cost</b>	<b>Target</b>	<b>Cost</b>	<b>Target</b>	<b>Cost</b>	
	Household surveys conducted	Number of household surveys conducted		4	5									<b>5</b>
	Sanitation marketing demonstration kits acquired	Number of sanitation marketing demonstration kits acquired		520	1.3	520	1.3	520	1.3	520	1.3	520	1.3	<b>6.5</b>
	CHAs and PHOs capacity-built on Menstrual Hygiene Management guidelines, strategy and policy	Number of CHAs and PHOs capacity-built on Menstrual Hygiene Management		400	1.2	400	1.2	400	1.2	400	1.2	400	1.2	<b>6</b>
	Global advocacy days on sanitation and Hygiene conducted	Number of global advocacy days on sanitation and Hygiene	6.2	4	6	4	6	4	6	4	6	4	6	<b>30</b>

Programme 3: Preventive and Promotive Services														
Objective: To reduce high disease burden and malnutrition rates														
Outcome: 1. Reduced disease burden 2. Reduced prevalence of malnutrition and DRNCDs														
Sub Programme	Key output	Key performance indicator	Linkages to SDG targets	Planned Targets and indicative Budget (Kshs. M)										Total Budget Kshs. M
				Year 1		Year 2		Year 3		Year 4		Year 5		
				Target	Cost	Target	Cost	Target	Cost	Target	Cost	Target	Cost	
		conducted												
S.P.3.3 Communicable Diseases	Sensitize the community on HIV and AIDS.	Number of radio talks conducted	3.3	2	0.16	2	0.16	2	0.16	2	0.16	2	0.16	<b>0.8</b>
		Number community meetings held/conducted	3.3	50	1	50	1	50	1	50	1	50	1	<b>5</b>
	Identification of more positives	Number of people tested for HIV	3.3	300,000	3	300,000	3	300,000	3	300,000	3	300,000	3	<b>15</b>
		Number of sampling kits for vaccine preventable diseases acquired	3.3.3	20	0.02	20	0.02	20	0.02	20	0.02	20	0.02	<b>0.1</b>

Programme 3: Preventive and Promotive Services														
Objective: To reduce high disease burden and malnutrition rates														
Outcome: 1. Reduced disease burden 2. Reduced prevalence of malnutrition and DRNCDs														
Sub Programme	Key output	Key performance indicator	Linkages to SDG targets	Planned Targets and indicative Budget (Kshs. M)										Total Budget Kshs. M
				Year 1		Year 2		Year 3		Year 4		Year 5		
				Target	Cost	Target	Cost	Target	Cost	Target	Cost	Target	Cost	
		Number of sample carriers acquired	3.3.3	1	0.05	1	0.05	1	0.05	1	0.05	1	0.05	0.25
		Number of samples collected and shipped to KEMRI lab		60	0.6	60	0.6	60	0.6	60	0.6	60	0.6	2.46
		Number of case searches conducted		100	0.5	100	0.5	100	0.5	100	0.5	100	0.5	2.5
	Community based surveillance scaled up	Number of CHVs sensitized on CBS	3.3	492	2.46	492	2.46	492	2.46	492	2.46	492	2.46	12.3
	All pregnant women provided with Long Lasting Insecticide	Proportion of women provided with Long	3.3	28589	8	29371	8.5	30175	8.5	31001	9	31849	9.5	43.5

Programme 3: Preventive and Promotive Services														
Objective: To reduce high disease burden and malnutrition rates														
Outcome: 1. Reduced disease burden														
2. Reduced prevalence of malnutrition and DRNCs														
Sub Programme	Key output	Key performance indicator	Linkages to SDG targets	Planned Targets and indicative Budget (Kshs. M)										Total Budget Kshs. M
				Year 1		Year 2		Year 3		Year 4		Year 5		
				Target	Cost	Target	Cost	Target	Cost	Target	Cost	Target	Cost	
	Treated Nets (LLITN)	Lasting Insecticide Treated Nets (LLITN)												
	All children under 1 provided with LLITN	Proportion of under 1 year provided with LLITN	3.3	48448	5	48948	5.5	49448	6	49948	6.5	50448	7	<b>30</b>
	LLITNs distributed to households	Proportion of households with LLITNs distributed	3.3					190642	27			195642	29	<b>56</b>
	TB transmission reduced	Percentage of Tb patients completing treatment	3.3	88	0.3	89	0.3	90	0.35	91	0.35	92	0.36	<b>1.66</b>

Programme 3: Preventive and Promotive Services														
Objective: To reduce high disease burden and malnutrition rates														
Outcome: 1. Reduced disease burden 2. Reduced prevalence of malnutrition and DRNCDs														
Sub Programme	Key output	Key performance indicator	Linkages to SDG targets	Planned Targets and indicative Budget (Kshs. M)										Total Budget Kshs. M
				Year 1		Year 2		Year 3		Year 4		Year 5		
				Target	Cost	Target	Cost	Target	Cost	Target	Cost	Target	Cost	
	TB defaulters traced	Number of TB defaulters traced	3.3	100	0.1	100	0.1	100	0.1	100	0.1	100	0.1	<b>0.5</b>
	Other infectious diseases, epidemics and pandemics controlled													
S.P.3.4. Non-Communicable disease	Cancer screening services provided	Proportion of women of reproductive age screened for cervical cancer	3.4	1.6	3	1.8	3.5	2.0	4	2.2	4.5	2.4	5	<b>20</b>
	Mental health services provided	Number of mental health cases reached	3.4	1891	2	1921	3	1951	4	1981	5	2011	6	<b>20</b>
	New patients with	Proportion of new outpatient	3.4	2.3	0.6	2.5	0.8	2.7	1.0	2.9	1.2	3.1	1.4	<b>5</b>

Programme 3: Preventive and Promotive Services														
Objective: To reduce high disease burden and malnutrition rates														
Outcome: 1. Reduced disease burden 2. Reduced prevalence of malnutrition and DRNCDs														
Sub Programme	Key output	Key performance indicator	Linkages to SDG targets	Planned Targets and indicative Budget (Kshs. M)										Total Budget Kshs. M
				Year 1		Year 2		Year 3		Year 4		Year 5		
				Target	Cost	Target	Cost	Target	Cost	Target	Cost	Target	Cost	
	hypertension reached	s with high blood pressure reached												
	Number of obese children and adults reduced	Proportion of children and adults with BMI > 30	3.4	234	0.5	240	0.6	250	0.7	250	0.7	250	0.7	3.2
S.P.3.5. Health Promotion and Community Health Services Program	Health Advocacy, Communication and Social Mobilization (ACSM) strengthened	Number of social mobilization equipments procured	SDG 3.2	3	4	3	4	2	1.5	-	-	-	-	9.5
		Number of IEC materials acquired	SDG 3.2	200	0.3	200	0.3	200	0.3	200	0.3	200	0.3	1.5
		Number of outreaches	SDG 3.2	30	1.5	30	1.5	30	1.5	30	1.5	30	1.5	7.5

Programme 3: Preventive and Promotive Services														
Objective: To reduce high disease burden and malnutrition rates														
Outcome: 1. Reduced disease burden														
2. Reduced prevalence of malnutrition and DRNCDs														
Sub Programme	Key output	Key performance indicator	Linkages to SDG targets	Planned Targets and indicative Budget (Kshs. M)										Total Budget Kshs. M
				Year 1		Year 2		Year 3		Year 4		Year 5		
				Target	Cost	Target	Cost	Target	Cost	Target	Cost	Target	Cost	
		conducted												
	Community Units Operationalized	Number of dialogue and action days conducted		9840	19.0896	9840	19.0896	9840	19.0896	9840	19.0896	9840	19.0896	<b>95.448</b>
		Number of CHVs receiving stipend		2460	103.32	2460	103.32	2460	103.32	2460	103.32	2460	103.32	<b>516.6</b>
S.P 3.6 Reproductive health services	Family planning services availed	Number of women of reproductive age (15-49years) family planning using family planning	SDG 3.7	20314	12	22445	14	23606	16	24800	18	26026	20	<b>80</b>

Programme 3: Preventive and Promotive Services														
Objective: To reduce high disease burden and malnutrition rates														
Outcome: 1. Reduced disease burden 2. Reduced prevalence of malnutrition and DRNCDs														
Sub Programme	Key output	Key performance indicator	Linkages to SDG targets	Planned Targets and indicative Budget (Kshs. M)										Total Budget Kshs. M
				Year 1		Year 2		Year 3		Year 4		Year 5		
				Target	Cost	Target	Cost	Target	Cost	Target	Cost	Target	Cost	
	Maternal, newborn and child health services scaled up	Number of skilled assisted delivery by health provider	SDG 3.2	21068	20	21645	22	22237	24	22846	26	23471	28	<b>120</b>
		Number health facilities mentored on safe delivery practices		151	12	157	13.5	167	14.5	175	15.5	182	16	<b>71.5</b>
		Number of pregnant women attending ANC 8+ contacts	SDG 3.2	28589	10	29371	12	30175	14	31001	16	31849	18	<b>70</b>
		Number of HCWs sensitized on preconception care	SDG 3.2	100	2	100	2	100	2	100	2	100	2	<b>10</b>



Programme 3: Preventive and Promotive Services														
Objective: To reduce high disease burden and malnutrition rates														
Outcome: 1. Reduced disease burden 2. Reduced prevalence of malnutrition and DRNCDs														
Sub Programme	Key output	Key performance indicator	Linkages to SDG targets	Planned Targets and indicative Budget (Kshs. M)										Total Budget Kshs. M
				Year 1		Year 2		Year 3		Year 4		Year 5		
				Target	Cost	Target	Cost	Target	Cost	Target	Cost	Target	Cost	
		Number of HCWs trained on emergency obstetric and neonatal care	SDG 3.2	150	3	150	3	150	3	150	3	150	3	15
		Number of nurses mentored on emergency obstetrics and neonatal care		200	4	200	4	200	4	200	4	200	4	20
	Immunization coverage scaled up	Number of children 12-23 Months fully immunized	SDG 3.2	20125	8	21242	9.5	21823	10.5	22420	11.5	23000	12.5	52
	Accurate planning and	Number of	SDG 3.2	200	8	200	8	200	8	200	8	200	8	40

Programme 3: Preventive and Promotive Services														
Objective: To reduce high disease burden and malnutrition rates														
Outcome: 1. Reduced disease burden 2. Reduced prevalence of malnutrition and DRNCDs														
Sub Programme	Key output	Key performance indicator	Linkages to SDG targets	Planned Targets and indicative Budget (Kshs. M)										Total Budget Kshs. M
				Year 1		Year 2		Year 3		Year 4		Year 5		
				Target	Cost	Target	Cost	Target	Cost	Target	Cost	Target	Cost	
	forecasting for vaccines and immunization logistics	Planning and Forecasting trainings conducted to HCWs												
	Coverage of HPV vaccination for girls aged 10-14 yrs. improves from the current 19% to 70%	Number of outreaches conducted to primary schools to administer HPV vaccine to girls Aged 10-14 yrs. Old.	SDG 3.2	500	12	500	12	500	12	500	12	500	12	<b>60</b>
		No of cold chain Equipme	SDG 3.2	10	3.2	10	3.2	10	3.2	10	3.2	10	3.2	<b>16</b>

Programme 3: Preventive and Promotive Services														
Objective: To reduce high disease burden and malnutrition rates														
Outcome: 1. Reduced disease burden														
2. Reduced prevalence of malnutrition and DRNCDs														
Sub Programme	Key output	Key performance indicator	Linkages to SDG targets	Planned Targets and indicative Budget (Kshs. M)										Total Budget Kshs. M
				Year 1		Year 2		Year 3		Year 4		Year 5		
				Target	Cost	Target	Cost	Target	Cost	Target	Cost	Target	Cost	
		nt procured												
	Vaccine collected and distributed to Health facilities on monthly basis	No of health facilities with adequate stocks of vaccines	SDG 3.2	151	0.15	157	0.15	167	0.16	175	0.17	182	0.18	<b>0.81</b>
S.P 3.7 Immunization	Procurement of 0.5 ml Auto-disabled syringes	Availability of 0.5 ml AD syringes in all immunizing health facilities	SDG 3.2	270,600	2.7	300,000	3	320,000	3.2	350,000	3.5	0	0	<b>12.4</b>
	Procurement of 0.05 ml Auto-disabled syringes	Availability of 0.05ml AD syringes in all immunizing facilities	SDG 3.2	50,000	1	60,000	1.2	70,000	1.4	80,000	1.6	0	0	<b>5.2</b>

<b>Programme 3: Preventive and Promotive Services</b>														
<b>Objective: To reduce high disease burden and malnutrition rates</b>														
<b>Outcome: 1. Reduced disease burden</b>														
<b>2. Reduced prevalence of malnutrition and DRNCs</b>														
<b>Sub Programme</b>	<b>Key output</b>	<b>Key performance indicator</b>	<b>Linkages to SDG targets</b>	<b>Planned Targets and indicative Budget (Kshs. M)</b>										<b>Total Budget Kshs. M</b>
				<b>Year 1</b>		<b>Year 2</b>		<b>Year 3</b>		<b>Year 4</b>		<b>Year 5</b>		
				<b>Target</b>	<b>Cost</b>	<b>Target</b>	<b>Cost</b>	<b>Target</b>	<b>Cost</b>	<b>Target</b>	<b>Cost</b>	<b>Target</b>	<b>Cost</b>	
	Competent health workforce to offer immunization services	Number of health workers trained on operational level training on immunization	SDG 3.2	280	4.2	280	4.2	280	4.2	280	4.2	280	4.2	<b>21</b>
	Cold Chain equipment Maintained	No of cold chain equipment repaired	SDG 3.2	35	1.0	35	1.0	35	1.0	35	1.0	35	1.0	<b>5.0</b>
<b>Total</b>					<b>594.2746</b>		<b>622.5496</b>		<b>636.1996</b>		<b>608.5596</b>		<b>621.5796</b>	<b>3083.163</b>

Programme 4: Health Infrastructure														
Objective: To improve Accessibility to health care services														
Outcome: improved Access to healthcare services														
Sub Programme	Key output	Key performance indicator	Linkages to SDG targets	Planned Targets and indicative Budget (Kshs. M)										Total Budget Kshs. M
				Year 1		Year 2		Year 3		Year 4		Year 5		
				Target	Cost	Target	Cost	Target	Cost	Target	Cost	Target	Cost	
S.P 4.1. Health Infrastructure	Dispensaries constructed	No. of Dispensaries constructed	3.8	21	85.1	10	38	8	30.4	6	22.8	2	7.6	<b>183.9</b>
	Dispensaries Equipped	No of dispensaries Equipped	3.8	4	14	10	35	8	28	6	21	2	7	<b>105</b>
	Health facilities upgraded to meet accreditation status	No. of Health Facilities Upgraded and Equipped	3.8	1	15	1	15	1	15	1	15	1	15	<b>75</b>
	Health facilities Equipped	No of Health facilities Equipped	3.8	50	15	1	12	2	24	1	12	1	12	<b>60</b>
	Theaters constructed and equipped	No of theaters operational	3.8	1	20	1	20	1	20	1	20	1	20	<b>100</b>
	Ongoing health	No. of ongoing	3.8	8	32	6	24	8	32	8	32	6	24	<b>144</b>

Programme 4: Health Infrastructure														
Objective: To improve Accessibility to health care services														
Outcome: improved Access to healthcare services														
Sub Programme	Key output	Key performance indicator	Linkages to SDG targets	Planned Targets and indicative Budget (Kshs. M)										Total Budget Kshs. M
				Year 1		Year 2		Year 3		Year 4		Year 5		
				Target	Cost	Target	Cost	Target	Cost	Target	Cost	Target	Cost	
	infrastructure projects completed and Equipped (Ongoing Dispensaries, Health centers, Maternities, Laboratories and theaters)	projects completed												
	Sub County Hospitals renovated, Equipped and upgraded to meet accreditation standards	No. of Sub County Hospitals Upgraded and accredited	3.8	1	20	2	50	2	55	1	25	1	28	<b>178</b>

Programme 4: Health Infrastructure														
Objective: To improve Accessibility to health care services														
Outcome: improved Access to healthcare services														
Sub Programme	Key output	Key performance indicator	Linkages to SDG targets	Planned Targets and indicative Budget (Kshs. M)										Total Budget Kshs. M
				Year 1		Year 2		Year 3		Year 4		Year 5		
				Target	Cost	Target	Cost	Target	Cost	Target	Cost	Target	Cost	
	Mortuary constructed at Sub County hospitals (Ndanai, Sigor, Cheptalal)	No of mortuaries operational	3.8	1	3.8	1	3.85	1	3.9					<b>11.55</b>
	Mortuaries Equipped	No of Mortuaries Equipped				1	3.5	1	3.5	1	3.8			<b>10.8</b>
	Mortuary equipment Service and Maintained	Operational mortuary Equipment	3.8	1	1	1	0.5	2	1.5	3	1.8	4	2	<b>6.8</b>
	Cancer Center Constructed	Cancer Center construction completed	3.8	1	60									<b>60</b>

Programme 4: Health Infrastructure														
Objective: To improve Accessibility to health care services														
Outcome: improved Access to healthcare services														
Sub Programme	Key output	Key performance indicator	Linkages to SDG targets	Planned Targets and indicative Budget (Kshs. M)										Total Budget Kshs. M
				Year 1		Year 2		Year 3		Year 4		Year 5		
				Target	Cost	Target	Cost	Target	Cost	Target	Cost	Target	Cost	
	Cancer Centre equipped	Operational Cancer Center						1	100					<b>100</b>
	Completion of Mother and Child Wellness Centre	Completed and functional Mother and Child Wellness Centre		1	150									<b>150</b>
	Equipping of the Mother and Child Wellness Centre	Equipped Mother and Child Wellness Centre				1	300							<b>300</b>
	Buffer Commodity stores constructed in every sub county	No of commodity stores constructed		1	15	1	15	1	15	1	15	1	15	<b>75</b>



Programme 4: Health Infrastructure														
Objective: To improve Accessibility to health care services														
Outcome: improved Access to healthcare services														
Sub Programme	Key output	Key performance indicator	Linkages to SDG targets	Planned Targets and indicative Budget (Kshs. M)										Total Budget Kshs. M
				Year 1		Year 2		Year 3		Year 4		Year 5		
				Target	Cost	Target	Cost	Target	Cost	Target	Cost	Target	Cost	
	Renovation of Longisa County Referral Hospital completed	Renovated Longisa County Referral Hospital	3.8	1	5	0	0	0	0	0	0	0	0	5
	Expansion of Radiology unit at Ndanai hospital completed	CT Scan installed at Ndanai Hospital	3.8	1	11									11
	CT scan installed at Ndanai Sub County Hospital	CT Scan installed at Ndanai Hospital	3.8			1	5							5
	Establish isolation units in the County and			1	4	2	8	1	4	1	4	1	4	24

Programme 4: Health Infrastructure														
Objective: To improve Accessibility to health care services														
Outcome: improved Access to healthcare services														
Sub Programme	Key output	Key performance indicator	Linkages to SDG targets	Planned Targets and indicative Budget (Kshs. M)										Total Budget Kshs. M
				Year 1		Year 2		Year 3		Year 4		Year 5		
				Target	Cost	Target	Cost	Target	Cost	Target	Cost	Target	Cost	
	Sub-County Hospitals													
<b>Total</b>				<b>450.9</b>		<b>529.85</b>		<b>332.3</b>		<b>172.4</b>		<b>134.6</b>	<b>1605.05</b>	
<b>Grand Total</b>				<b>2617.225</b>		<b>2699.32</b>		<b>2848.42</b>		<b>2212.16</b>		<b>2143.23</b>	<b>12520.35</b>	

### Flagship Projects

During the plan period, the sector will implement the flagship projects presented in Table 4-18.

**Table 4–18: Health Sector Flagship projects:**

Project Name	Location	Objective	Description of Key Activities	Key Output(s)	Time Frame	Estimated cost (Kshs.)	Source of Funds	Lead Agency
Mother and Child Wellness Centre	Youth Farmers Longisa Ward	To establish a fully functional hospital offering a wide range of services	Construction and equipping of a Mother and Child Wellness Centre	Mother and Child Wellness Centre constructed	2017 - 2024	750m	CGOB, GOK, Development partners	Health services, Economic Planning department
Cancer centre at Longisa	Longisa Ward	To provide research, diagnostic, treatment and rehabilitative services on cancer	Construction and equipping of functional cancer centre.	Cancer centre constructed	2022-2027	300M	CGOB, GOK, Development partners	Health services department

## Health and Medical Services Programmes Sector Cross-Sectoral Linkages

This section presents the cross-sectoral impacts of each sectoral programme and appropriate actions to harness cross-sector synergies or mitigate adverse cross-sector impacts. Table 4-19 presents the summary for the health and medical sector.

**Table 4–19: Cross-sectoral impacts**

Programme Name	Linked Sector(s)	Cross Sector Impact		Measures to Harness or Mitigate the impact
		Synergies	Adverse Impact	
Administration, policy, planning and support services	Finance and Economic Planning and ICT	Provision of facilitation funds, operation and logistics	Funding limitations	Mobilize resources
Curative services	Land, Housing and Urban Planning	Land for construction of health facilities	Land disputes	Streamline land acquisitions
	Roads, Public Works and Transport	Drawings, designs and supervision of construction works	Collapse and cracks in new buildings	Close supervision and strict testing of building materials
	Finance and Economic Planning and ICT	Allocation of budgets	Scarce resources	Advocacy for budget increase and mobilization of additional funds
Preventive and promotive health	Water, Sanitation, Environment, Natural Resources and Climate Change	Waste water management, irrigation for food, provision of potable water, Sanitation	Water borne/based diseases e.g. Bilharzia, Diarrheal diseases, malaria	Drainage of stagnant water Wearing protective gear as appropriate Chemical spraying of stagnant water
	Agriculture, Livestock, fisheries and Cooperatives	Disease surveillance of both human and zoonotic diseases,  Nutrition	Zoonotic disease outbreaks e.g., Anthrax, Rabies  Malnutrition	Train CHVs, Community Health Assistants and Animal Health Assistants on Community-based surveillance  Provision of food supplements

#### 4.1.7 Lands, Housing and Urban Planning (LHUP)

The sector comprises of Lands, Housing, Urban Development and Bomet Municipality sub sectors. The roles of the sector include management of public land, land use planning, provision of infrastructure and utilities in urban areas as well as construction of affordable houses and maintenance of government houses and offices.

#### Vision

Efficient, effective and sustainable land administration, housing and urban management for prosperity

#### Mission

To improve livelihoods through efficient urban development, coordination and land administration through promoting adequate and accessible housing, optimal land management and urban facilities for all County Citizen

#### Strategic Goals

- To ensure effective administration and management of public land
- To ensure orderly development in urban areas
- To build and improve urban infrastructure and utilities
- To improve housing development

#### Sector Priorities and Strategies

The sector priorities and strategies for the CIDP III period are summarised in Table 4-20.

**Table 4–20: Sector Priorities and Strategies**

Sector Priorities	Strategies
Improving administration and management of public land	<ul style="list-style-type: none"> <li>▪ Policy Development (County Public Land Management policy, County land surveying and mapping policy);</li> <li>▪ Increase land bank;</li> <li>▪ Develop Land Information/Management System (LIS); and</li> <li>▪ Secure public land.</li> </ul>
Land Use Planning	<ul style="list-style-type: none"> <li>▪ Policy Development (Land Subdivision Policy, Development Control Policy);</li> <li>▪ Prepare physical plans for urban areas;</li> <li>▪ Preparation of Integrated Strategic Urban Development Plan and Digital Maps for Sotik</li> <li>▪ Part Development Plans (ownership documents for public land);</li> <li>▪ Development Control; and</li> <li>▪ Enforcement of development control.</li> </ul>
Improve Urban Infrastructure and Utilities	<ul style="list-style-type: none"> <li>▪ Opening up access roads;</li> <li>▪ Development of waste water infrastructure in major urban centres;</li> <li>▪ Avail and designate solid waste disposal site / sanitary landfills at least in every sub county;</li> </ul>

	<ul style="list-style-type: none"> <li>▪ Provision of storm water drains;</li> <li>▪ Provision of street lighting in urban areas;</li> <li>▪ Construction and maintenance of markets;</li> <li>▪ Establish fire station in Bomet and Sotik;</li> <li>▪ Establish recreational parks in all urban areas; and</li> <li>▪ Development of funeral parlours and crematoria.</li> </ul>
Improve housing development	<ul style="list-style-type: none"> <li>▪ Development of Housing policy;</li> <li>▪ Affordable Housing development;</li> <li>▪ Estate Management; and</li> <li>▪ Securing Government Houses.</li> <li>▪ Promote housing cooperatives</li> </ul>

## Sector Programmes and projects

The programmes and projects to be implemented during the plan period are presented in Table 4-21.

**Table 4–21: Sector Programmes and projects**

<b>Sector: Lands, Housing, Urban Planning</b>														
Sub Programme	Key Output	Key Performance Indicators	Linkages to SDG targets	Planned Targets and Indicative Budget (Ksh. M)										Total Budget Ksh . M)
				Year 1		Year 2		Year 3		Year 4		Year 5		
				Target	Cost	Target	Cost	Target	Cost	Target	Cost	Target	Cost	
<b>Programme: Land Administration and Management</b>														
<b>Objective: To ensure effective administration and management of public land</b>														
<b>Outcome: Improved administration and Management of Public land</b>														
Policy Development	County Public land Management policy developed	County Public land Management policy	15.9	1	2	0	0	0	0	0	0	0	0	2
	County land surveying and mapping policy developed	County land surveying and mapping policy	15.9	1	2	0	0	0	0	0	0	0	0	2
Land bank	Increase d land bank	No of lands acquired	15.9	150 acres	225	25 parcels	30	25 parcels	30	25 parcels	30	25 parcels	30	<b>345</b>
Develop Land Information Management System	Land Information Management System developed	No of public land records digitized	15.9	1000	2	1000	2	1000	2	1000	2	1000	2	<b>10</b>
Securing Public land	Public land surveye	No of Public lands	15.9	100	2	100	2	100	2	100	2	100	2	<b>10</b>

Sector: Lands, Housing, Urban Planning														
Sub Programme	Key Output	Key Performance Indicators	Linkages to SDG targets	Planned Targets and Indicative Budget (Ksh. M)										Total Budget (Ksh. M)
				Year 1		Year 2		Year 3		Year 4		Year 5		
				Target	Cost	Target	Cost	Target	Cost	Target	Cost	Target	Cost	
	d and beaconed	surveyed and beaconed												
	Public land fenced	No of Public lands fenced		10	20	10	20	10	20	10	20	10	20	100
		No of public lands titled		30	3	25	2.5	25	2.5	25	2.5	25	2.5	13
<b>Total</b>					<b>256</b>		<b>56.5</b>		<b>56.5</b>		<b>56.5</b>		<b>56.5</b>	<b>482</b>
<b>Programme: Land Use Planning</b>														
<b>Objective: To improve land use planning and management</b>														
<b>Outcome: Improved land use planning and management</b>														
Policy Development	Land Subdivision Policy developed	Land Subdivision Policy	11.3 15.9	1	2	0	0	0	0	0	0	0	0	2
	Development Control Policy developed	Development Control Policy	11.3 15.9	1	2	0	0	0	0	0	0	0	0	2
Preparation of physical plans	Local physical Development Plans for market centres prepared	No of Physical Plans prepared and approved	11.3	2	4	3	6	2	4	2	4	1	2	20
	Integrated Strategic Urban Development Plan and Digital Maps prepared for Sotik Town	5 yr Integrated Development Plan (Idep)  Local Physical Development Plan (Zoning map)  Cadaster (Survey Map)		0	0	1	29	0	0	0	0	0	0	29
	Part Development Plans	No of Part Development Plans prepared and approved		2	0.5	3	0.7	2	0.5	1	0.2	1	0.5	2.4

<b>Sector: Lands, Housing, Urban Planning</b>														
<b>Sub Programme</b>	<b>Key Output</b>	<b>Key Performance Indicators</b>	<b>Linkages to SDG targets</b>	<b>Planned Targets and Indicative Budget (Ksh. M)</b>										<b>Total Budget Ksh. M)</b>
				<b>Year 1</b>		<b>Year 2</b>		<b>Year 3</b>		<b>Year 4</b>		<b>Year 5</b>		
				<b>Target</b>	<b>Cost</b>	<b>Target</b>	<b>Cost</b>	<b>Target</b>	<b>Cost</b>	<b>Target</b>	<b>Cost</b>	<b>Target</b>	<b>Cost</b>	
	prepared													
Development Control	Development Plans applications approved	No of Development Plans applications approved	11.a	100	0.7	105	0.8	115	0.8	130	0.9	150	1	<b>4.2</b>
	Controlled Development	Proportion of households, Institutions and businesses conforming to orderly development	2.3 5.1	7	0.5	5	0.4	5	0.4	5	0.4	4	0.3	<b>2</b>
<b>Total</b>					<b>9.7</b>		<b>36.9</b>		<b>5.7</b>		<b>5.5</b>		<b>3.8</b>	<b>61.6</b>
<b>Programme: Urban Infrastructure and Utilities</b>														
<b>Objective: To build and improve urban infrastructure and utilities</b>														
<b>Outcome: Improved urban infrastructure and utilities</b>														
Opening up access roads in urban areas	Urban access roads constructed and maintained	No. of KM of roads constructed/ maintained	11.2	5	5	5	5	5	5	5	5	5	5	<b>25</b>
Development of Waste water infrastructure	Waste water infrastructure developed	No of KM of sewer line constructed	11.6	3	18	3	18	3	18	3	18	3	18	<b>90</b>
	Public toilets constructed	No of public toilets constructed and operational	11.6	3	6	3	6	3	6	3	6	3	6	<b>30</b>
Solid waste management	Solid waste infrastructure developed	No of sanitary landfills developed	11.6	2	30	1	15	1	15	1	15	1	15	<b>90</b>
	Awareness on disposal of solid waste	No of stakeholders meeting held on proper solid waste disposal		5	2	0	0	5	2	0	0	5	2	<b>6</b>

<b>Sector: Lands, Housing, Urban Planning</b>														
<b>Sub Programme</b>	<b>Key Output</b>	<b>Key Performance Indicators</b>	<b>Linkages to SDG targets</b>	<b>Planned Targets and Indicative Budget (Ksh. M)</b>										<b>Total Budget Ksh. M)</b>
				<b>Year 1</b>		<b>Year 2</b>		<b>Year 3</b>		<b>Year 4</b>		<b>Year 5</b>		
				<b>Target</b>	<b>Cost</b>	<b>Target</b>	<b>Cost</b>	<b>Target</b>	<b>Cost</b>	<b>Target</b>	<b>Cost</b>	<b>Target</b>	<b>Cost</b>	
Storm water drains	Storm water drains constructed and maintained	No of KM of storm water drains constructed/maintained	11.5	2	5	2	5	2	5	1	2.5	1	2.5	<b>20</b>
Provision of street lighting in urban areas	Street lights and high mast flood lights installed	No of Street lights and high mast flood lights installed		3	2	3	2	3	2	3	2	3	2	<b>10</b>
Development of markets	Markets constructed and maintained	No of Markets constructed and maintained	11.a	1	50	1	50	1	50	1	50	1	50	<b>250</b>
Fire stations	Fire station in Bomet and Sotik constructed and equipped	Two fire stations constructed	11.5 11.b	1	50	0	0	1	50	0	0	0	0	<b>100</b>
Recreation parks in all urban areas	Recreation parks in all urban areas developed	No of Recreational Parks established	11.7	1	30	1	30	0	0	0	0	0	0	<b>60</b>
Development of Cemetery	Cemetery developed	No of Cemeteries developed		0	0	1	25	0	0	0	0	0	0	<b>25</b>
<b>Total</b>					<b>198</b>		<b>156</b>		<b>153</b>		<b>98.5</b>		<b>100.5</b>	<b>706</b>
<b>Programme: Housing Development</b>														
<b>Objective: To improve housing development</b>														
<b>Outcome: Improved access to housing</b>														
Policy Development	Housing policy	Housing policy	11.b	1	2	0	0	0	0	0	0	0	0	<b>2</b>



Sector: Lands, Housing, Urban Planning														
Sub Programme	Key Output	Key Performance Indicators	Linkages to SDG targets	Planned Targets and Indicative Budget (Ksh. M)										Total Budget (Ksh. M)
				Year 1		Year 2		Year 3		Year 4		Year 5		
				Target	Cost	Target	Cost	Target	Cost	Target	Cost	Target	Cost	
	developed													
Affordable Housing development	Affordable houses constructed	No of Affordable houses constructed	11.1	400	**800	300	**600	100	**200	100	**200	100	**200	**1,820
Estate Management	Houses and offices renovated	No of Houses and offices renovated	11.1	9	8	7	5.5	6	5	5	4.5	4	3.5	26.5
Securing government houses	Estate fenced	No of Estates fenced	11.1	5	7	4	5.5	4	3.5	2	3	1	1.5	20.5
<b>Total</b>					17		11		8.5		7.5		5	49
<b>Grand Total</b>					480.7		260.4		223.7		168		165.8	1298.6

\*\*National Government and PPP

## Lands, Housing, Urban Development and Municipality Programmes Sector Cross-Sectoral Linkages

This section presents the cross-sectoral impacts of each sectoral programme and appropriate actions to harness cross-sector synergies or mitigate adverse cross-sector impacts. Table 4-22 presents the summary for the Lands, Housing, Urban Development and Municipality sector.

**Table 4–22: Cross-sectoral impacts**

Programme Name	Linked Sector(s)	Cross Sector Impact		Measures to Harness or Mitigate the impact
		Synergies	Adverse Impact	
Land use planning	TETII	Connection to market centres	Some structures affected due to Expansion of urban access road reserves	Stakeholder participation of relevance of access roads reserves
			Pulling down of structures on urban road reserves	Establishment of parking bays along the urban access roads;
Urban infrastructure and utilities	Water, Sanitation, Environment, Natural Resources and Climate Change	Connection of sewer lines	Environment pollution	Comply and enforce NEMA guidelines
				Ensuring safe connection of sewers to households and business
Housing development	Water, Sanitation, Environment, Natural Resources and Climate Change		Environment pollution	Comply and enforce NEMA guidelines
	Roads, Public Works and Transport	Construction of houses		Ensuring compliance with National Construction Authority

#### 4.1.8 Roads, Public Works and Transport

The sector comprises of Roads, Public works and Transport sections. The main aim of the sector is to attain an efficient road sector by constructing and maintaining county roads, improving efficiency and effectiveness of infrastructure contributing to social equity and economic development. The mandate of the sector includes Policy planning and general administrative services, Road Construction and maintenance, Development and Maintenance of other Public works and County transport Infrastructure.

#### Vision

To realize high quality, accessible, sustainable and efficient county infrastructure and other public works.

#### Mission

To professionally provide quality, safe and adequate county infrastructure and other public works for socio-economic development.

#### Sector priorities and Strategies

The sector priorities and strategies for the plan period are presented in Table 4-23.

**Table 4–23: Sector priorities and Strategies**

Sector Priorities	Strategies
Improve road network	<ul style="list-style-type: none"><li>▪ Upgrading of rural roads</li><li>▪ Rehabilitation of existing roads</li><li>▪ Opening up of new access roads</li><li>▪ County road classification</li><li>▪ Purchase of Road construction equipment and plant and supervision vehicles</li></ul>
Improve County Transport Management	<ul style="list-style-type: none"><li>▪ Developed new FMS</li><li>▪ Construct and equip county workshop</li></ul>
Increase housing and infrastructural development	<ul style="list-style-type: none"><li>▪ Introduction of alternative construction technologies;</li><li>▪ Construct motorized bridges;</li><li>▪ Foot bridges constructed;</li><li>▪ Constructing and equipping construction material testing Lab; and</li><li>▪ Installation of Culverts and drainage systems.</li></ul>

## Sector Programmes and projects

The programmes and projects to be implemented during the plan period are presented in Table 4-24.

**Table 4–24: Sector Programmes**

Sector: Roads, Public Works and Transport														
Sub Programme	Key Output	Key Performance Indicators	Linkages to SDG target	Planned Targets and Indicative Budget (Ksh. M)										Total Budget (Ksh. M)
				Year 1		Year 2		Year 3		Year 4		Year 5		
				Target	Cost	Target	Cost	Target	Cost	Target	Cost	Target	Cost	
<b>Programme 1: Road Network and access</b>														
<b>Objective: To improve road accessibility and enhanced connectivity</b>														
<b>Outcome: Improved Road accessibility and enhanced connectivity</b>														
Roads upgrade and maintenance	Rural roads upgrade	Km of rural roads upgraded	SDG 9.1	400 KMs	600	420 KM	630	440KM	660	460 KM	690	480 KM	720	<b>3300</b>
	New access roads opened up	Km of new access roads opened up	SDG 9.1	100 KMs	150	120 KM	180	140KM	210	160 KM	240	780 KM	780	<b>1560</b>
	County roads classified	No of county roads classified	N/A	N/A	N/A	N/A	N/A	N/A	N/A	N/A	N/A	N/A		
<b>Total</b>					<b>750</b>		<b>810</b>		<b>870</b>		<b>930</b>		<b>1500</b>	<b>4860</b>
<b>Programme 2: County Transport management</b>														
<b>Objective: To improve county transport and management</b>														
<b>Outcome: Improved County transport and management</b>														
Fleet management system	Functional fleet management system	Operational fleet management system	SDG 9.1	1	50	0	0	0	0	0	0	0	0	<b>50</b>
Service Bay	Functional Service Bay	Complete Service Bay	SDG 9.1	1	5	0	0	0	0	0	0	0	0	<b>5</b>
County workshop	Equipped County Mechanical Workshop	No. of equipment in the workshop	SDG 9.1	1	5	1	10	1	8	1	10	1	5	<b>38</b>

Sector: Roads, Public Works and Transport														
Sub Programme	Key Output	Key Performance Indicators	Linkages to SDG target	Planned Targets and Indicative Budget (Ksh. M)										Total Budget Ksh. M)
				Year 1		Year 2		Year 3		Year 4		Year 5		
				Target	Cost	Target	Cost	Target	Cost	Target	Cost	Target	Cost	
Workshop equipment	supervision vehicles acquire	No of supervision vehicles	SDG 9.1	-	-	2	10	2	10	2	15	2	15	50
Supervision vehicles and heavy equipment	Roads construction equipment to be acquired	No of equipment acquired	SDG 9.1	1 Roller	69 M	5 graders	19 M	28 Excavators	100 M	5 Tippers	39 M	1 Low-loader	23 M	250
Road safety	Sensitization of the public on road safety	No. of groups sensitized	SDG 9.1	5	1.5	5	1.5	5	1.5	5	1.5	5	1.5	7.5
<b>Total</b>					<b>130.5</b>		<b>40.5</b>		<b>119.5</b>		<b>65.5</b>		<b>44.5</b>	<b>400.5</b>
<b>Programme 3: Infrastructure development</b>														
<b>Objective: To improve county infrastructure</b>														
<b>Outcome: Improved County infrastructure</b>														
Public works infrastructure	Motorized bridges constructed	No. of motorized bridges constructed	SDG 9.1	2	40	2	40	2	40	2	40	1	40	200
	Foot bridges constructed	No. of foot bridges constructed	SDG 9.1	4	24	4	24	4	24	4	24	4	24	120
	Equipped Material Testing Lab	Equipped Material Testing Lab	SDG 9.1	-	-	1	50	-	-	-	-	-	-	50
	Box Culvert Installation & Drainage	No. of box culverts constructed	SDG 9.1	4	20	5	25	5	25	5	25	2	10	105
	Culvert Installation	No. of culverts	SDG 9.1	25	25	25	25	25	25	25	25	25	25	125

Sector: Roads, Public Works and Transport														
Sub Programme	Key Output	Key Performance Indicators	Linkages to SDG target	Planned Targets and Indicative Budget (Ksh. M)										Total Budget (Ksh. M)
				Year 1		Year 2		Year 3		Year 4		Year 5		
				Target	Cost	Target	Cost	Target	Cost	Target	Cost	Target	Cost	
	and drainage	constructed												
<b>Total</b>					<b>109</b>		<b>164</b>		<b>114</b>		<b>114</b>		<b>99</b>	<b>600</b>
<b>Programme 4: Policy planning and administrative services</b>														
<b>Objective: To facilitate effective and efficient service delivery</b>														
<b>Outcome: Efficient service delivery</b>														
Policy planning and administrative services	Developed policy	Improved performance		1	168	1	169	1	170	1	171	1	172	<b>850</b>
<b>Total</b>					<b>168</b>		<b>169</b>		<b>170</b>		<b>171</b>		<b>172</b>	<b>850</b>
<b>Grand Total</b>					<b>1157.5</b>		<b>1183.5</b>		<b>1273.5</b>		<b>1280.5</b>		<b>1815.5</b>	<b>6710.5</b>

## Roads, Public Works and Transport Programmes Sector

### Cross-Sectoral Linkages

This section presents the cross-sectoral impacts of each sectoral programme and appropriate actions to harness cross-sector synergies or mitigate adverse cross-sector impacts. Table 4-25 presents the summary for the roads, public works and transport sector.

**Table 4–25: Cross-sectoral impacts**

Programme Name	Linked Sector(s)	Cross Sector Impact		Measures to Harness or Mitigate the impact
		Synergies	Adverse Impact	
Road construction	All Sectors	Ease of market accessibility, health facilities and other government facilities	High cost of production and transport	Construction and maintenance of roads
County Transport Management	All sectors	Maintenance of vehicles	Frequent breakages hence poor service delivery	Construction of a robust service bay
Infrastructure development	All sectors	Ease of market accessibility, health facilities and other government facilities	High cost of transport	Construction of bridges

#### **4.1.9. Trade, Energy, Tourism, Industry and Investment**

The sector comprises of the following sub-sectors: Trade; Energy; Tourism; Industry; and Investment. The mandate of the Department of Trade, Energy, Tourism, Industry and Investment (TETII) is derived from the Constitution of Kenya, 2010- Article 185(2), 186(1) and 187(2) Fourth Schedule Part 2, Sections 7, 8 which states that the functions and powers of the county are; Trade Development and regulation including markets, trade licenses (excluding regulation of professionals), fair trade practices, local tourism, electricity and gas reticulation and energy regulation. This is achieved through formulation, review of policies, strategies, plans and programmes that ensure promotion of domestic trade, tourism, and industrialization through creation of an enabling business and investment environment, with access to affordable, reliable, sustainable and modern energy being an enabler.

#### **Vision**

A dynamic industrial and globally competitive county that thrives as a destination of choice for trade, tourism, investment and industrial development.

#### **Mission**

To promote the County as a centre of trade and investment by facilitating creation of a conducive environment for sustainable trade, investment, tourism and a vibrant industrial base with access to reliable energy being an enabler.

#### **Sector goal**

To contribute to enhance economic growth and transform Bomet into an economic power house in the South Rift Region and beyond through trade, energy, industry and enterprise development, promotion of investment and tourism while protecting consumers by ensuring fair trade practices.

#### **Sector priorities and Strategies**

The sector priorities and strategies for the plan period are presented in Table 4-26.

**Table 4–26: Sector Priorities and Strategies**

<b>Sector Priorities</b>	<b>Strategies</b>
Creation of a conducive business environment for trade to thrive	<ul style="list-style-type: none"><li>• Provision of accessible, affordable, and decent infrastructure for MSMEs</li><li>• Building MSMEs skills to enhance business management capacities</li><li>• Expanding market opportunities for traders</li><li>• Enhance access to affordable business finance (Financial Inclusion)</li><li>• Providing conducive legal and regulatory framework</li><li>• Promote fair trade and consumer protection</li><li>• Promotion of cottage industries</li></ul>



Sector Priorities	Strategies
	<ul style="list-style-type: none"> <li>•</li> </ul>
Improving access to clean and affordable energy	<ul style="list-style-type: none"> <li>• Increase electricity connection to households</li> <li>• Promote use of clean energy</li> </ul>
Development and promotion of tourism activities	<ul style="list-style-type: none"> <li>• to link the county with the bordering counties</li> <li>• Enhance capacity building of hospitality industry in collaboration with government institutions</li> </ul>
Industrial Development and Promotion	<ul style="list-style-type: none"> <li>• Setting up of incubation centres and adoption of modern technology</li> <li>• Entrenching entrepreneurship culture</li> <li>• Facilitate access to cross county markets and for export</li> <li>• Promotion of start ups</li> <li>• Enhancing access to affordable finance by establishment of financing schemes</li> <li>• Provide clean water, sanitation and waste management facilities, internet connectivity, worksites and workspaces, common user facilities and tools, storage facilities, incubation centres, integrated one-stop shops and centers of excellence</li> <li>• Improve micro enterprise regulatory framework</li> <li>• Provide land for industrial park</li> </ul>
Enhance investment promotions and Branding	<ul style="list-style-type: none"> <li>• Develop county investment policy and investment unit</li> <li>• Develop investment strategy</li> </ul>

## Sector Programmes and projects

The programmes and projects to be implemented during the plan period are presented in Table 4-27.

**Table 4–27: Sector Programmes**

Sector: Trade, Energy, Tourism, Industry and Investment														
Sub Programme	Key Output	Key Performance Indicators	Link ages to SDG targets	Planned Targets and Indicative Budget (Ksh. M)										Total Budget Ksh .M)
				Year 1		Year 2		Year 3		Year 4		Year 5		
				Targ et	C os t	Tar get	Co st	Tar get	Co st	Tar get	Co st	Tar get	Co st	
<b>Programme: Trade Development</b>														
<b>Objective: To promote the growth, development and promotion of trade</b>														
<b>Outcome: Improved business environment</b>														
Capacity building of MSMEs	MSMEs trained	Number of MSMEs trained	SDG 17.9	1500	3	2000	4	2500	5	3000	6	3500	7	25
County Enterprise Fund														

Sector: Trade, Energy, Tourism, Industry and Investment															
Sub Programme	Key Output	Key Performance Indicators	Linkages to SDG targets	Planned Targets and Indicative Budget (Ksh. M)										Total Budget Ksh. M)	
				Year 1		Year 2		Year 3		Year 4		Year 5			
				Target	Cost	Target	Cost	Target	Cost	Target	Cost	Target	Cost		
Trade Awards	Businesses promoted	Annual trade awards event organized		1	1	1	1	1	1	1	1	1	1	5	
Market Infrastructure Development	Improved market/business infrastructure and environment	Number of market shed constructed/rehabilitated	9.1	3	19	5	36.5	5	42	5	47.5	2	23	168	
		Shoe Shiner shades Constructed	9.1	25	20	25	20	25	25	25	25	25	25	25	115
		Bodaboda Shed constructed	9.1	50	25	25	25	25	25	25	25	25	25	25	125
Ease of doing business survey	Ease of doing business report	Number of surveys conducted	9	-	-	1	5	-	-	-	-	1	5	10	
Establishment of a Business Information Centre (BIC)	BIC Established	One BIC Established	9	-	-	-	-	1	5	-	-	-	-	5	
Fair Trade and Consumer Protection Practices	Compliance to fair trade and consumer protection	No of Weights and Measures standardized/verified	9	15,000	1	15,000	1	15,000	1	15,000	1	15,000	1	5	
	Revenue from verification	Amount realized against target	17.3	Ksh. 3,000,000	2	12000	3	15000	4	18000	5	20000	6	20	
Bomet County Enterprise fund	Improved access to business finance	No. of MSMEs financed	9	15	15	15	15	15	15	15	15	15	15	75	
<b>Total</b>					<b>86</b>		<b>110.5</b>		<b>123</b>		<b>125.5</b>		<b>108</b>	<b>553</b>	

Sector: Trade, Energy, Tourism, Industry and Investment														
Sub Programme	Key Output	Key Performance Indicators	Linkages to SDG targets	Planned Targets and Indicative Budget (Ksh. M)										Total Budget (Ksh. M)
				Year 1		Year 2		Year 3		Year 4		Year 5		
				Target	Cost	Target	Cost	Target	Cost	Target	Cost	Target	Cost	
<b>Programme: Energy development</b>														
<b>Objective: To increase access to affordable, reliable and modern energy sources</b>														
<b>Outcome: Increased proportion of population/households with access to modern energy sources</b>														
Electricity reticulation under the matching fund facility	Increased access to electricity by households and public facilities	Number of transformers maximized through new rural connections	7 and 13	5	25	5	25	5	25	5	25	5	25	125
Installation of floodlights	Improved business environment	Number of floodlights installed	7 and 13	75	30	75	40	75	40	75	40	75	40	190
Maintenance of floodlights	Improved business environment	Number of floodlights installed	7 and 13	25	5	25	5	25	5	25	5	25	5	25
Uptake of Renewable energy resources	Increase access to clean energy by households	Number of Renewable energy options technologies uptake	7 and 13	5	5	10	10	10	10	20	20	10	10	55
<b>Total</b>					<b>65</b>		<b>80</b>		<b>80</b>		<b>90</b>		<b>80</b>	<b>395</b>
<b>Programme: Tourism development</b>														
<b>Objective: To develop and promote tourism activities</b>														
<b>Outcome: Enhanced tourism activities</b>														
Development of Eco-tourism facilities	Ecotourism facilities established	No. of sites developed	SDG 9	5	30	6	30	6	30	8	40	5	25	150
Tourism promotion	Sports tourism events organized	Number of sports events organized	SDG 3	3	6	3	6	3	6	3	6	3	6	30
Tourism strategic plan	Tourism Marketing strategies	No of tourism marketing strategies	8.9.1	2	2	3	4	3	5	4	6	4	8	25

Sector: Trade, Energy, Tourism, Industry and Investment														
Sub Programme	Key Output	Key Performance Indicators	Linkages to SDG targets	Planned Targets and Indicative Budget (Ksh. M)										Total Budget (Ksh. M)
				Year 1		Year 2		Year 3		Year 4		Year 5		
				Target	Cost	Target	Cost	Target	Cost	Target	Cost	Target	Cost	
	developed													
<b>Total</b>					<b>38</b>		<b>40</b>		<b>41</b>		<b>52</b>		<b>39</b>	<b>205</b>
<b>Programme: Industrial development</b>														
<b>Objective: To promote growth and development of industrial activities</b>														
<b>Outcome: A vibrant industrial sector</b>														
Industrial development and support	Developed industrial infrastructure	Number of <i>juakali</i> sheds constructed		5	30	10	50	10	70	15	120	10	80	350
Industrial Equipment	Enhanced industrial activities	Number of <i>juakali</i> associations supported		3	9	4	12	4	16	5	20	3	13.5	70.5
<b>Total</b>					<b>39</b>		<b>62</b>		<b>86</b>		<b>140</b>		<b>93.5</b>	<b>420.5</b>
<b>Programme: Investment Promotion</b>														
<b>Objective: To promote investment opportunities in the county</b>														
<b>Outcome: Increased investment opportunities in the county</b>														
Investment promotion	Investment opportunities developed and promoted	Investment handbook developed		1	1	1	1.5	1	1.5	1	2	1	2	8
	Investment events organized	No. of investment events organized		1	10	1	10	1	12	1	15	1	15	62
	Investment strategy developed	Investment strategy	17.5	-	-	1	5	-	-	-	-	-	-	5
<b>Total</b>					<b>11</b>		<b>16.5</b>		<b>13.5</b>		<b>17</b>		<b>17</b>	<b>75</b>
<b>Grand Total</b>					<b>239</b>		<b>309</b>		<b>343.5</b>		<b>434.5</b>		<b>337.5</b>	<b>1648.5</b>

## Sector Flagship Projects

Over and above the programmes to be implemented during the plan period, the sector will implement one flagship project presented in Table 4-28.

**Table 4–28: Flagship projects**

Project Name	Location	Objective	Description of Key Activities	Key Output(s)	Time Frame	Estimated cost (Kshs.)	Source of Funds	Lead Agency
Special Economic Zone/ Industrial Park	Kipsonoi	Spur economic activities	Land acquisition, Fencing and development	Land acquired, fenced and developed	10	1B	GOK	Department of TETII

### Trade, Energy, Tourism, Industry and Investment Programmes Sector Cross-Sectoral Linkages

This section presents the cross-sectoral impacts of each sectoral programme and appropriate actions to harness cross-sector synergies or mitigate adverse cross-sector impacts. Table 4-29 presents the summary for the Trade, Energy, Tourism and Investment sector.

**Table 4–29: Cross-sectoral impacts**

Programme Name	Linked Sector(s)	Cross Sector Impact		Measures to Harness or Mitigate the impact
		Synergies	Adverse Impact	
Trade Development	All Sectors	Income, Employment, wealth creation and poverty reduction	Rural urban migration	Equitable development
Energy Development	All Sectors	Reduction of cost of production through adoption of renewable energy technologies	Initial cost of installation	Promotion of subsidies on equipment
Industrial Development	All Sectors	Opening up of remote areas through improvement of roads, introduction of value addition initiatives	Waste disposal	Adherence to regulations on waste disposal
Tourism development	All Sectors	Foreign exchange earnings, Employment, wealth creation and poverty reduction	High initial cost and Waste disposal	Encouraging private investors to set up ecotourism facilities

#### 4.1.10 Water, Sanitation, Environment, Natural Resources and Climate Change

The sector comprises of water, sanitation, environment, natural resource and climate change sub-sectors. The mandate of the sector is to ensure availability and sustainable management of water and sanitation for all and to protect, restore and promote sustainable use of environment and natural resources while incorporating adequate measures to address the effects of climate change in the county.

##### Vision

To be the lead sector in the sustainable development and management of the county’s water, sanitation, environment and natural resources; and combating climate change.

##### Mission

To develop, conserve, utilize, protect and sustainably manage water, sanitation, environment and natural resources; and to combat climate change for improved livelihoods of the people of Bomet County.

##### Sector priorities and Strategies

The sector priorities and strategies for the plan period are presented in Table 4-30.

**Table 4–30: Sector Priorities and Strategies**

Sector priorities	Strategies
Increase access to safe water	<ul style="list-style-type: none"> <li>▪ Upgrading, rehabilitation and expansion of water supply infrastructure;</li> <li>▪ Adaption of hybrid pumping systems in the water supply schemes to reduce cost of pumping;</li> <li>▪ Embrace current technology in detection of leakages and metering;</li> <li>▪ Partner with other development partners in the water sector; and</li> <li>▪ Strengthen the water service provider.</li> <li>▪ Development of Irrigation Infrastructure</li> </ul>
Improve access to sanitation services	<ul style="list-style-type: none"> <li>▪ Expand existing wastewater treatment system</li> <li>▪ Develop onsite treatment facilities</li> <li>▪ Seek for donor support</li> </ul>
Restore degraded environment	<ul style="list-style-type: none"> <li>▪ Public education on environmental issues;</li> <li>▪ Conduct climate change risk assessment;</li> <li>▪ Develop climate change action plans;</li> <li>▪ Plant trees on degraded areas;</li> <li>▪ Protect springs, rivers and water pans;</li> <li>▪ Advocacy on education and public awareness;</li> <li>▪ Increase funding for environment restoration;</li> <li>▪ Plant more trees to lower carbon emission; and</li> <li>▪ Restore ecosystem in quarry areas.</li> </ul>

##### Sector Programmes

The sector programmes to be implemented during the plan period are presented in Table 4-31.

**Table 4–31: Sector Programmes**

Sector: Water, Sanitation, Environment, Natural Resources and Climate Change														
Sub Program me	Key Output	Key Performance Indicators	Link ages to SDG targets	Planned Targets and Indicative Budget (Ksh. M)										Total Budget Ksh . M)
				Year 1		Year 2		Year 3		Year 4		Year 5		
				Target	Cost	Target	Cost	Target	Cost	Target	Cost	Target	Cost	
<b>Programme Name: Policy, Planning and Administrative Services</b>														
<b>Objective: Provide specific guidelines in implementation of strategies to achieve the sector's mission</b>														
<b>Outcome: Enabling environment for effective service delivery</b>														
Policy, Planning and Administrative Services	Enabling policy and legal environment in place	Number of water, sanitation and environment policies, plans and Acts formulate		1	140	1	140	1	140	1	140	1	140	<b>700</b>
<b>Total</b>					<b>140</b>		<b>140</b>		<b>140</b>		<b>140</b>		<b>140</b>	<b>700</b>
<b>Programme: Water Supply</b>														
<b>Objective: To increase access to clean, safe and reliable water for domestic and commercial use</b>														
<b>Outcome: Increased supply of clean, safe and reliable water for domestic, commercial and industrial use</b>														
Water Supply Infrastructure Rehabilitation, Upgrading and Expansion	Households accessing piped water	No of households accessing piped water	6.1.1	1,000	400	1,000	750	1,000	750	1,000	700	1,000	400	<b>3,000</b>
Development of Boreholes	Boreholes drilled	No of boreholes drilled	6.1.1	5	25	5	25	5	25	5	25	5	25	<b>125</b>
Hybrid Pumping Systems	Solar systems installed	No of solar systems installed	6.1.1	3	30	3	30	3	30		30	3	30	<b>150</b>

Sector: Water, Sanitation, Environment, Natural Resources and Climate Change														
Sub Program me	Key Output	Key Performance Indicators	Link ages to SDG targets	Planned Targets and Indicative Budget (Ksh. M)										Total Budget Ksh . M)
				Year 1		Year 2		Year 3		Year 4		Year 5		
				Target	Cost	Target	Cost	Target	Cost	Target	Cost	Target	Cost	
Protection of Springs	Springs protected	No of springs protected	6.1.1	30	12	30	12	30	12	30	12	30	12	60
Water Harvesting and Storage	Water pans desilted	No of water pans desilted	6.1.1	26	105	26	105	26	105	26	105	26	105	525
	Plastic tanks distributed	No of plastic tanks distributed	6.1.1	60	3.6	60	3.6	60	3.6	60	3.6	60	3.6	18
Development of Irrigation Infrastructure	Arable land irrigated	No of hectares under irrigation	2.4.1	20	4	30	6	50	10	30	6	20	4	30
<b>Total</b>					<b>579.6</b>		<b>931.6</b>		<b>935.6</b>		<b>881.6</b>		<b>579.6</b>	<b>3908</b>
<b>Programme: Wastewater Management</b>														
<b>Objective: To improve access to sanitation services</b>														
<b>Outcome: Improved access to sanitation services</b>														
Development of Wastewater Infrastructure	Sewer lines constructed	No of households connected to sewer lines	6.2.1	200	180	200	200	200	180	200	160	200	180	900
Onsite treatment facilities	Onsite treatment facilities developed	No. of onsite treatment facilities	6.2.1	1	10	1	10	1	10	1	10	1	10	50
<b>Total</b>					<b>190</b>		<b>210</b>		<b>190</b>		<b>170</b>		<b>190</b>	<b>950</b>
<b>Programme: Environment Management and Protection</b>														
<b>Objective: To improve environmental management and conservation</b>														
<b>Outcome: Improved environmental management and conservation</b>														
Environmental and Climate Change Education and awareness creation	Public educated on environmental issues conducted	No. of public barazas held on environmental issues	13.2 13.3	50	5	100	10	100	10	80	3	70	2	30
Climate Change Mitigation	Participatory climate change	No of climate change risks and	13.2	1	10	1	15	1	15	1	5	1	5	50



Sector: Water, Sanitation, Environment, Natural Resources and Climate Change														
Sub Program me	Key Output	Key Perform ance Indicato rs	Link ages to SDG targe ts	Planned Targets and Indicative Budget (Ksh. M)										Tot al Bud get Ksh . M)
				Year 1		Year 2		Year 3		Year 4		Year 5		
				Tar get	Cos t	Tar get	Cos t	Tar get	Cos t	Tar get	Cos t	Tar get	Cos t	
adaptatio n and resilience strategies	risk assessme nt and vulnerab ility done	vulnerab ilities assessed												
	Climate Change Action Plan	No of climate change Action Plans	13.3	1	5	1	4	1	8	1	5	1	5	27
	Trees planted	No of trees planted	13.2	800,000	6	1.2	8	1.2	8	800,000	6	500,000	3	31
		No of tree nurseries established		25	2	30	4	30	4	25	2	15	2	14
		No of schools and public institutio ns greened	13.2	300	2	600	5	600	5	250	1.5	250	1.5	15
	Rehabilit ation and protectio n of degraded rivers, springs, water pans and footbrid ges	No. of springs, rivers, water pan and foot bridges Rehabilit ated and protecte d	13.3	50	175	40	250	40	250	30	200	25	150	1,000
County Environm ental Monitorin g and Managem ent	Gazette d environm ent committ ees	Establis hed and gazette d environm ent committ ees	13.2	6	5	1	2	1	2	1	2	1	1	13
	Environm ental Action Plans	No of Environm ental Action Plans	13.3	1	2	5	6	5	6	1	1	1	1	16

Sector: Water, Sanitation, Environment, Natural Resources and Climate Change														
Sub Programme	Key Output	Key Performance Indicators	Linkages to SDG targets	Planned Targets and Indicative Budget (Ksh. M)										Total Budget Ksh. M)
				Year 1		Year 2		Year 3		Year 4		Year 5		
				Target	Cost	Target	Cost	Target	Cost	Target	Cost	Target	Cost	
	Climate Services Information System (CSIS)	Established Climate Services Information System (CSIS)	13.2	1	2	1	5	1	3	1	3	1	2	15
Forestry management	Protected acreage under tree cover	No of acreages under tree cover protected	13.2.	1	1.5	8,900	120	-	-	-	-	-	-	120
Soil and water conservation	Gabions built to minimize soil erosion	% Increase of land productivity	13.2	2	2	10	10	3	3	3	3	2	2	20
Solid waste management	Litter bins installed	No of installed litter bins in urban settings	13.2	20	3	50	10	20	3	15	2	15	2	20
Riparian protection	Protected riparian area	% of riparian areas protected and conserved	13.2	20%	2	3%	3	10%	10	3%	3	2%	2	20
<b>Total</b>					222.5		452		327		236.5		178.5	1416.5
<b>Grand Total</b>					1132.1		1733.6		1592.6		1428.1		1088.1	6974.5

## Water, Sanitation, Environment, Natural Resources and Climate Change Programmes Sector Cross-Sectoral Linkages

This section presents the cross-sectoral impacts of each sectoral programme and appropriate actions to harness cross-sector synergies or mitigate adverse cross-sector impacts. Table 4-32 presents the summary for the Water, Sanitation, Environment, Natural Resources and Climate Change sector.

**Table 4–32: Cross-sectoral impacts**

Programme Name	Linked Sector(s)	Cross Sector Impact		Measures to Harness or Mitigate the impact
		Synergies	Adverse Impact	
Water supply	All sectors	Access to safe drinking water	Waterborne diseases, ecological impacts, pests, drowning	PPEs, water treatment, water allocation plans, pest control, fencing, implementation of WASH Masterplan
Irrigation development	Agriculture, Livestock, fisheries and cooperatives	Provision of arable land for irrigation	Extreme hunger, malnutrition	Irrigation
Wastewater management	LHUP	Sewerage plants, Decentralized treatment facilities (DTFs)	Waterborne diseases	Water treatment
Environment management and protection	Agriculture, Livestock, fisheries and cooperatives	Climate change adaptation, awareness creation among the community members on environmental issues, climate smart agriculture, prevention of soil erosion	Floods, deep gullies, soil erosion, famine	Afforestation

#### **4.2 CIDP Linkages with National Development Agenda, Regional and International Development Frameworks**

The linkages with national development agenda, Au agenda 2063 and SDGs is presented in Table 4-33.

**Table 4–33: Linkages with other plans**

Sector	Kenya Vision 2030	BETA	SDGs	Agenda 2063	County Priorities
Administration, Public Service and Special Programs	To create a globally competitive and prosperous country with a high quality of life by 2030	Prioritize employment of skilled workforce	They are a call to action to end poverty and inequality, protect the planet, and ensure that all people enjoy health, justice and prosperity; To end poverty and hunger everywhere; to combat inequalities within and among countries; to build peaceful, just and inclusive societies; to protect human rights and promote gender equality and the empowerment of women and girls; and to ensure the lasting protection of the planet and its natural resources. We resolve also to create conditions for sustainable, inclusive and sustained economic growth, shared prosperity and decent work for all, taking into account different levels of national development and capacities.	An inclusive and sustainable development	<p>The County will continually Plan developments in line with Vision 2030 through County Integrated Development Plan (CIDP) with a view of creating a competitive and prosperous county.</p> <p>Through a fair administrative justice and non-discrimination while undertaking development projects.</p> <p>Ensuring inclusive and participatory development planning</p> <p>The county, through the Administration, will ensure that our natural resources are protected</p> <p>Ensure a fair distribution of services and development projects across the county.</p>
Roads, Public Works and Transport	It aims to transform Kenya into a newly industrializing, “middle-income	Fast-track completion of rural roads; Improve access roads	<b>Goal 9:</b> Build resilient infrastructure, promote inclusive and	<b>Aspiration 1:</b> A prosperous Africa based on inclusive growth	Build robust quality road network across the county to enhance production

	country providing a high-quality life to all its citizens by the year 2030”.		sustainable industrialization and foster innovation	and sustainable development;	Promote development of high quality road infrastructure and buildings  The county government of Bomet aspires to develop high quality infrastructure that will support sustainable development
Gender, Culture and Social Services	Develop social strategy	Development of Arts and culture infrastructure; Identify incentives, capacity building and other support required to scale up cultural production and creative economy	SDG 11: Make cities and human settlements inclusive, safe, resilient and sustainable	Increased Human settlement	Increase opportunities and participation of Women and disadvantaged groups  Empower Women, PWDs and youths with business opportunities  Increase access to education for PWDs and girl child  Sensitize the public on forms of gender based violence, effects and consequences  Accelerate fight against FGM and GBVs  Establish shelter for extremely vulnerable groups  Enhance Paralympic sports  Develop strategies for social protection  Establish cultural centers and enhance protection of biodiversity The County Government will therefore mainstream climate change issues in its programs and across all the sector The County Government will

					provide shelter to vulnerable groups and access to basic amenities
Economic Planning, Finance and ICT	Transforming Kenya into a newly industrializing, “middle-income country providing a high-quality life to all its citizens. The Vision is based on three “pillars”: economic, social and political	Promotion of Digitization and automation; Digitization of Government services; Public WI-FI; ICT Smart hubs	Ensure sustainable consumption and production patterns; End poverty in all its forms everywhere	A Prosperous Africa, based on Inclusive Growth and Sustainable Development	The county programs will enhance efficiency and access to government services by automating major County operations and the establishment of communication and interactive platforms; Levying reasonable charges to businesses Use of ICT for Socio-Economic Empowerment for Youths, Women and PWD; Automation of all County processes Sustainable fiscal policies; Continuous citizens engagement in fiscal development processes
Water, Sanitation, Environment, Natural Resources and Climate Change	Social Pillar on water seeks to enhance access to a clean, secure, and sustainable environment, water, and sanitation	Forest conservation and management; Promotion of waste management control; Climate Change Mitigation and Adaptation Programme; Promote water harvesting and storage; Expand Irrigation and drainage infrastructure; Construction of dams and water pans	In line with Goal 6, The county will seek to increase the number with access to clean drinking water. Clean water is a basic human need, and one that should be easily accessible to all.	Goal 1: A high standard of living, quality of life, and well-being for all citizens.	Increase access to safe water Improve access to sanitation services Restore degraded environment
Agriculture, Livestock, Fisheries and Cooperatives	The Economic Pillar V2030 seeks an “Innovative, Commercially Oriented and Modern Farming	Access to information; Value chains research and development; Access to credit/finance; Access to farm inputs; Farm advisory services;	Goal 2: End hunger, achieve food security and improved nutrition and promote	Goal 5 seeks a sustainable Modern Agriculture for increased productivity and production	Increase crop productivity Reduce post-harvest losses Increase livestock production

	Livestock and Fisheries Sector	Access to mechanization; Post-harvest management and value addition; Marketing and improvement of marketing information system	sustainable agriculture.		Reduce incidence of animal diseases Increase fish production Improve cooperative development and governance  Improve market access
Health	V2030 seeks Equitable and Affordable Health Care of the Highest Standard	Community and health facility based interventions (support to UHC Vulnerable HH) Employment of community health workers/volunteers; Promotion of primary health care; Prioritize employment of skilled health workers; Integrate preventive and Promotive services; Digitization of health services and adoption of telemedicine; Health infrastructure improvement; Promotion of market-based sanitation and menstrual hygiene management; Promotion of nutrition	Goal 3 on Good health and well-being seeks to reduce maternal mortality. End preventable deaths under 5yrs of age; Fight communicable and non-communicable diseases, promote mental health, and universal access to sexual and reproductive care	Goal 3: Healthy and well-nourished citizens	Enhance administrative and health support services  Increase access to curative and rehabilitative health services  Increase access to preventive and promotive health services
Education, Youth, Sports and Vocational Training	Under the Social pillar, vision 2030 seeks a “Globally Competitive Quality Education, Training and Research for Sustainable Development”	ECDE Infrastructure development; Staffing of ECDE Centres; Capitation and bursary Scheme; Establishment of polytechnics; Higher Education Loans Scheme	Goal 4: Ensure inclusive and equitable quality education and promote lifelong learning opportunities for all	Goal 2: Well-educated citizens and skills revolution underpinned by science, technology, and innovation.	Increase access to Quality Basic Education  Improve access to quality vocational training and skills  Increase retention and transition in secondary and tertiary institutions

Trade, Energy, Tourism, Industry and Investment	Economic Pillar seeks to maintain a sustained economic growth of 10% p.a.	Support in organization of SACCOs and associations; Skills and capacity building; Rationalization of business licenses, fees and charges; Provide necessary MSME infrastructure; Promotion of cottage industries; Provide land for industrial park; Support start-ups; Enhance market access of goods and services; Access to affordable credit; Promote clean cooking and energy saving technologies such as solar, biomass etc.	Goal 9: Build resilience of Industries, Innovation and Infrastructure.	Aspiration 1: A prosperous Africa based on inclusive growth and sustainable development.	Creation of a conducive business environment for trade to thrive  Improving access to clean and affordable energy  Development and promotion of tourism activities  Industrial Development and Promotion
Lands, Housing and Urban Planning (LHUP)	KV2030, recognize land as an enabler. Land is an important factor of production as it provides the foundation for all other activities such as agriculture, water, settlement, tourism, wildlife and forestry. Accessibility to land remained a key consideration during the implementation MTPs. Apart from its economic importance, land in Kenya has cultural value. This factor	Land information management system; Provision of land for development; Development and implementation of County spatial plan, urban spatial plan; Enhance land disputes resolutions; Ensure access to land for housing; Promote housing cooperatives	Goal 15. Protect, restore and promote sustainable use of terrestrial ecosystems, sustainably manage forests, combat desertification, and halt and reverse land degradation and halt biodiversity loss.	Aspiration 1: A prosperous Africa based on inclusive growth and sustainable development. Goal 7, addresses; Environmentally sustainable climate and resilient economies and communities through Sustainable natural resource, management of Bio-diversity, conservation, genetic resources and eco-system, Water Security Climate Resilience and Natural Disasters	Improving administration and management of public land  Land Use Planning  Improve Urban Infrastructure and Utilities  Improve housing development



	makes it one of the most sought-after resources and therefore makes it one of the major sources of conflict.			preparedness and prevention.	
--	--	--	--	------------------------------	--

## CHAPTER FIVE:

### IMPLEMENTATION FRAMEWORK

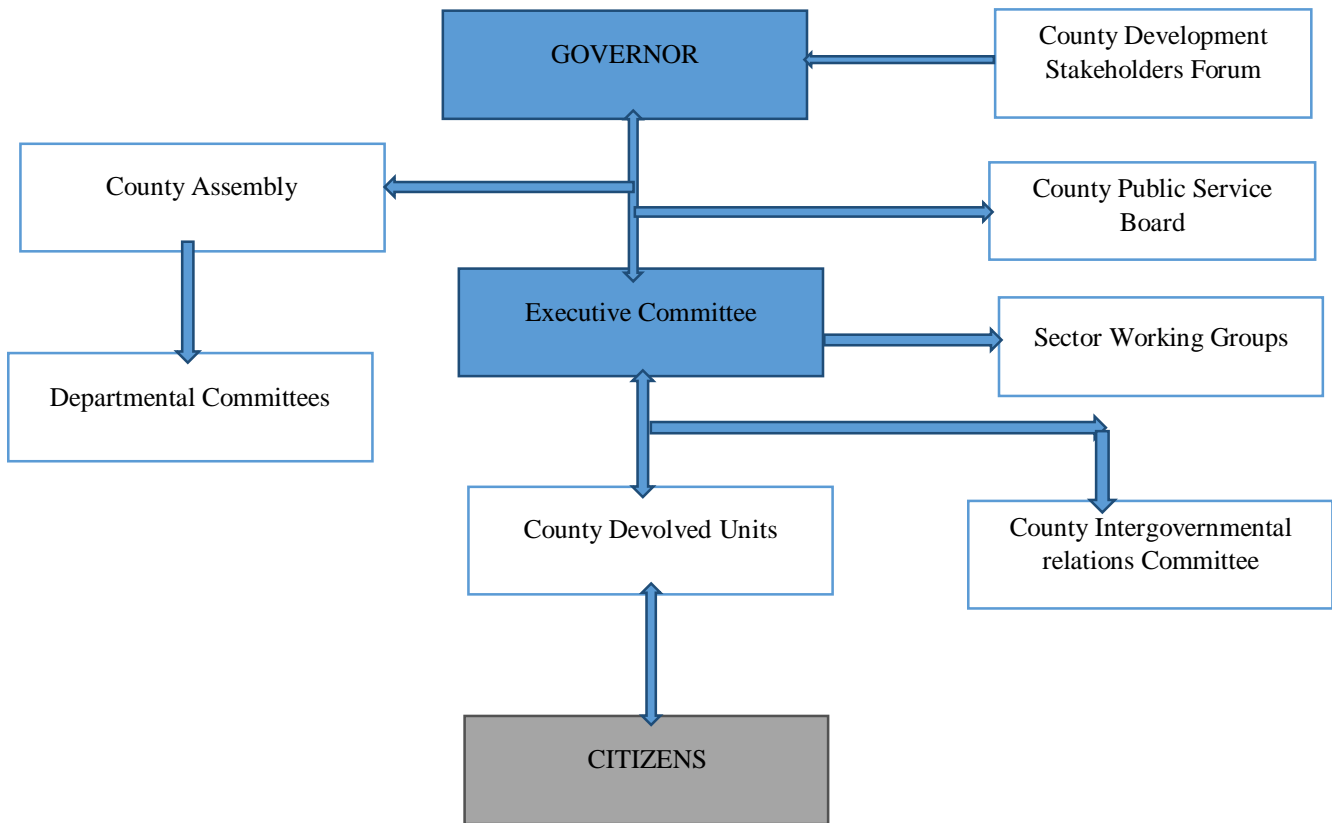
#### 5.0. Overview

This chapter presents the county's institutional arrangement and their specific roles towards implementation of the CIDP. The chapter also presents the resource mobilization and management framework, asset management, and risk and mitigation measures.

#### 5.1. Institutional Framework

Figure 5.1 presents the County's institutional arrangement for effective implementation of the third generation CIDP. The structure is in line with its mandate and functions as per schedule four of the Constitution of Kenya through the County executive, county assembly and county public service board. The framework indicates the County Government's institutional arrangements and demonstrate linkages with the National Government Departments at the county as well as other key stakeholders.

**Figure 5-1: CIDP Implementation Framework**



## 5.2. Stakeholders and their Roles

Table 5-1 presents the various stakeholders that will be critical in the implementation of the CIDP. It also highlights the role of each institution in the implementation of the CIDP.

**Table 5–1: Roles of key institutions towards implementation of CIDP**

S/No.	Institution	Role in Implementation of the CIDP
1.	County Executive Committee	Provide policy direction and resource allocation
2.	County Assembly	Legislation and oversight
3.	County Government Departments	Implementation of programmes, supervision and internal monitoring
4.	County Planning Unit	Planning, monitoring, evaluation and reporting
5.	Office of the County Commissioner	Provision of enabling environment for implementation of programmes
6.	National Planning Office at the county	Provision of technical support and necessary information on emerging issues
7.	Other National Government Departments and Agencies at the county	Provision of technical support and necessary information on emerging issues
8.	Development partners	Funding of projects and programmes e.g. KSCAP- implement climate smart agriculture in four key value chains (dairy, poultry, banana, Irish potatoes) SIVAP- implement small scale irrigation and value addition ASDSP- coordinates all programmes and capacity building Kenya Red Cross- complements food security interventions. World Vision – Support value addition investments in dairy, apiculture and sweet potatoes enterprises Global Communities- capacity building in cooperatives CREAW – Capacity building in cooperatives
9.	Civil Society Organizations	Provides Checks and balances on Inclusivity and play a key role in programme implementation, monitoring and evaluation
10.	Private sector	Financial support, capacity building/training and direct involvement in implementation of programmes

*Source: Bomet County CIDP technical team 2023*

## 5.3. Resource Mobilization and Management Framework

This section presents the projected resource requirements by sector, revenue projections, estimated resource gap and measures of addressing the gaps.

## 5.4. Resource Requirements by Sector

This section presents the projected financial resources required for each sector during the plan period. Table 5-2 shows the total amount of the budget required by each sector and the percentage of total amount per sector. The table further indicates that proportion of the proposed budget for health services; roads, public works, transport; and Water, Sanitation, Environment, Natural

Resources and Climate Change is 20%, 11% and 11% respectively. Administration being one of the strategic sectors leads with a total proposed allocation of Kshs. 23.8B for a period of five years

**Table 5–2: Resource requirement by sector**

Sector/Department Name	Resource Requirement (Kshs. Million)						Percentage of total budget requirement
	2023/2024	2024/2025	2025/2026	2026/2027	2027/2028	Total	
Administration, Public Service and Special Programmes (APSSP)	4913.65	4923.9	4851.8	4598.3	4584.05	23871.7	38
Agriculture, Livestock, Fisheries and Cooperatives (ALFC)	366.085	470.291	532.135	406.445	323.885	2098.841	3
Economic Planning, Finance and ICT (EPF-ICT)	317.4	299.25	248.5	179.65	182.3	1227.1	2
Education, Youth, Sports and Vocational Training (EYS &VT)	834	1024.7	1181.9	1160	984	5184.6	8
Gender, Culture and Social Services (GCS)	309	481	347.5	237	161	1535.5	2
Health Services (HS)	2617.225	2699.17	2846.37	2212.14	2143.18	12518.09	20
Lands, Housing and Urban Planning (LHUP)	480.7	260.4	223.7	168	165.8	1298.6	2
Roads, Public Works and Transport (RPWT)	1157.5	1183.5	1273.5	1280.5	1815.5	6710.5	11
Trade, Energy, Tourism, Investment, and Industry (TETII)	239	309	343.5	424.5	337.5	1653.5	3
Water, Sanitation, Environment, Natural Resources and Climate Change (WENRCC)	1132.1	1733.6	1592.6	1428.1	1088.1	6974.5	11
<b>TOTAL</b>	<b>12,366.66</b>	<b>13,384.81</b>	<b>13,441.51</b>	<b>12,094.64</b>	<b>11,785.32</b>	<b>63,072.93</b>	<b>100</b>

*Source: Bomet County CIDP technical team 2023*

### 5.5. Revenue Projections

The county government of Bomet has various sources of revenue as indicated in Table 5-3. The table shows that the leading source of revenue is equitable share which is an average of Kshs.7, 764,234,740 per financial year.

**Table 5–3: Revenue projections**

<b>TYPE OF REVENUE</b>	<b>BASE YEAR FY2022/2023</b>	<b>FY2023/2024</b>	<b>FY2024/2025</b>	<b>FY2025/2026</b>	<b>FY2026/2027</b>	<b>FY2027/2028</b>	<b>TOTAL</b>
<b>Equitable share +Local Revenue</b>	<b>7,526,387,041</b>	<b>7,902,706,393</b>	<b>8,297,841,713</b>	<b>8,712,733,798</b>	<b>9,148,370,488</b>	<b>9,605,789,013</b>	<b>43,667,441,405</b>
Equitable share	6,691,099,118	7,025,654,074	7,376,936,778	7,745,783,616	8,133,072,797	8,539,726,437	38,821,173,702
Local Revenue	300,000,000	315,000,000	330,750,000	347,287,500	364,651,875	382,884,469	1,740,573,844
Balance C/F	535,287,923	562,052,319	590,154,935	619,662,682	650,645,816	683,178,107	3,105,693,859
<b>Conditional Grants from National Government Revenue</b>	<b>144,884,844</b>	<b>152,129,087</b>	<b>159,735,541</b>	<b>167,722,318</b>	<b>176,108,434</b>	<b>184,913,856</b>	<b>840,609,235</b>
User fees Forgone	0	0	0	0	0	0	0
Conditional Grant - Leasing of Medical Equipment	110,638,298	116,170,213	121,978,724	128,077,660	134,481,543	141,205,620	641,913,759
Equalization Fund for the Marginalized	26,037,510	27,339,386	28,706,355	30,141,673	31,648,757	33,231,194	151,067,365
Covid 19 Response Allocation B/F	8,209,036	0	0	0	0	0	0
<b>Conditional allocations to County Governments from Loans and Grants from Development Partners</b>	<b>616,066,614</b>	<b>646,869,945</b>	<b>679,213,442</b>	<b>713,174,114</b>	<b>748,832,820</b>	<b>786,274,461</b>	<b>3,574,364,783</b>
World Bank Loan to for transforming health systems for universal care project	26,893,087	28,237,741	29,649,628	31,132,110	32,688,715	34,323,151	156,031,346
Kenya Urban Support Programme	51,764,074	54,352,278	57,069,892	59,923,386	62,919,555	66,065,533	300,330,644
KDSP (Level 1) B/F-Recurrent	10,485,221	11,009,482	11,559,956	12,137,954	12,744,852	13,382,095	60,834,340
KDSP (Level 2 Grant) B/F- Development	136,263,103	143,076,258	150,230,071	157,741,575	165,628,653	173,910,086	790,586,643
Nutritional International	25,305,950	26,571,248	27,899,810	29,294,800	30,759,540	32,297,517	146,822,916
HSSF Danida	27,274,500	28,638,225	30,070,136	31,573,643	33,152,325	34,809,941	158,244,271
IDA Kenya/Climate action	22,000,000	23,100,000	24,255,000	25,467,750	26,741,138	28,078,194	127,642,082

TYPE OF REVENUE	BASE YEAR FY2022/2023	FY2023/2024	FY2024/2025	FY2025/2026	FY2026/2027	FY2027/2028	TOTAL
IDA Kenya/Climate action/Development	125,000,000	131,250,000	137,812,500	144,703,125	151,938,281	159,535,195	725,239,102
IDA Kenya Climate Smart Programme B/F	83,323,430	87,489,602	91,864,082	96,457,286	101,280,150	106,344,157	483,435,276
REREC Matching Funds	5,000,000	5,250,000	5,512,500	5,788,125	6,077,531	6,381,408	29,009,564
Agriculture Sector Development Support Programme (ASDSP)	32,757,249	34,395,111	36,114,867	37,920,610	39,816,641	41,807,473	190,054,703
IDA World Bank- Value Chain NAVCDP	70,000,000	73,500,000	77,175,000	81,033,750	85,085,438	89,339,709	406,133,897
<b>TOTAL REVENUE</b>	<b>8,287,338,500</b>	<b>8,693,085,937</b>	<b>9,127,740,234</b>	<b>9,584,127,246</b>	<b>10,063,333,607</b>	<b>10,566,500,288</b>	<b>48,034,787,312</b>

*Source: Bomet County Revenue Department 2023*

## 5.6. Estimated Resource Gap

Table 5-2 discusses estimated county resource needs against the projected revenues. Table 5-3 indicates that the projected revenue over the planning period is Kshs.48, 034, 787, 312 which falls short of the anticipated expenditure by Kshs. 15,038,638,688 leading to a financing gap which will require mobilization of extra financial resources. Table 5-4 indicates the estimated resource gap.

**Table 5–4: Estimated Resource gap**

FY	Requirement (Kshs. Mn)	Estimated Revenue (Kshs. Mn)	Variance (Kshs. Mn)
2023/24	12,367	8,693	(3,674)
2024/25	13,385	9,128	(4,257)
2025/26	13,342	9,584	(3,858)
2026/27	12,095	10,063	(2,032)
2027/28	11,785	10,567	(1,218)
<b>Total</b>	<b>63,073</b>	<b>48,035</b>	<b>(15,038)</b>

*Source: Bomet County CIDP technical team 2023*

## 5.7. Resource Mobilization and Management Strategies

Resource mobilization is a tool that is used by the county in securing new or additional resources to ensure sustainability and development of the County. The aspects of resource mobilization

include: Local revenue, Equitable share, Conditional grants, Equalization fund and funds from development partners.

Local revenue includes: Property Rates, Business Permits, Cess Collections, Markets & Slaughter fees, Rental Income, Parking Charges, County Hospital receipts and multi-Nationals rates.

Conditional grants include: CA- Fuel Levy Fund, User Fees foregone, Other Loans and grants, Development of Youth polytechnics, World Bank for transforming Health System Universal Care Project, IDA Kenya Climate Smart Programme, Kenya Urban Support Programme and KDSP (Level 2 Grant) B/F-Development

### **5.8. Local revenue collection strategies**

The county has a huge potential to generate more funds through own source revenue. The huge potential will be tapped using the following strategies: The County shall develop principal revenue legislation and policies on which to anchor their taxes, fees and charges. This is in line with Article 210(1) of the Constitution and section 132 of the PFM Act (2012). The County legislation shall cover property rates, revenue administration, business and trade licensing and entertainment; The county shall rationalize inter county taxation provision so as to ease the movement of goods from county to another as per article 209(5) of the Constitution of Kenya 2010. The County will also carry out a Valuation Roll to ensure the rates used to collect revenue reflect the current fair value of the property.

The County shall develop a Tariffs and Pricing Policy so as to provide the rationale for levying fees and charges, as well as a basis for setting fee/charge levels. By developing a Tariffs and Pricing Policy, a County will ensure that: its taxes, fees and charges comply with all prevailing legislation and that there is consistency in how tariffs are applied throughout the County. The county will also adopt efficient credit control and debt collection systems to ensure full recovery of fees and charges. To improve revenue administration, the county will take deliberate measures to improve efficiency and effectiveness of personnel involved in the revenue function the revenue department shall review and evaluate its workload and competency needs, before assessing existing staff involved in revenue collection and administration to identify gaps in skills, numbers and training needs. Based on this, an appropriate training programme shall be designed and delivered; The County should map out all the county revenue streams in order to widen its tax base; and furthermore, the collection of revenue will be fully automated to avoid leakages of revenue and to ensure effective and efficient collection of revenue

### **5.9. Resource mobilization strategies from external sources**

The county shall develop a strategy to source for external resources to augment to the equitable share from the national government and the county own source revenue, the external sources include; public private partnerships, development partners, private foundations, specialist development partners; loans and grants; private sector investments. The following strategies will

be used to attract external resources; Marketing the County as a preferred investment destination, building good external image of a County that cares for the citizen, well run and development oriented; Development of effective governance structures as well as systems and operating procedures; Development of realistic long term development plans and use these as marketing tools to target financiers; Institutionalization of an accountable, responsive and transparent County operation – prudent financial management, procurement, reporting, compliance to regulations, quality service delivery, citizen participation; Development of infrastructure to facilitate investors and reduce cost of doing business in the County; Improvement of local primary production in order to attract value add investors including agro processors, milk processors among others.

#### **5.10. Financial Management Strategy**

In line with the Public Finance Management Act, 2012, the following a strategies will be applied to ensure prudent utilization of financial resources at the county; ensure an all-inclusive budget through a participatory budgeting process an involvement of stakeholders in the budgeting process; Ensuring that all applicable accounting and financial controls, systems, standards, laws and procedures are followed when procuring or disposing of goods and services; Ensuring that all financial and accounting records are kept in line with the public financial management act 2012 and PFM (county) regulations 2015. Ensuring that that there is timely submission of expenditure reports to the county assembly. Review of the existing laws regarding revenue collection.

#### **5.11. Debt management strategy**

The County Government powers to raise loans is derived from Article 212 (b) of the Constitution of Kenya and Section 140 of the PFMA, 2012, which stipulates that county government may from time to time borrow within and outside Kenya such sums of money in such amount and on such terms and conditions as to interest, repayment, disbursement or otherwise as the County Executive Committee Member for finance may think fit. The county government Medium Term Debt Management Strategy shall set out the framework for the management of county public debt and shall be reviewed annually and will be prepared and executed by the County Treasury. The county medium term debt management strategy shall be prepared considering the borrowing needs of the county governments and the following;

- Fiscal responsibility principles as set out in section 107 of the PFMA, 2012 and section 25 of the PFM (County) Regulations 2015.
- Prevailing macro-economic conditions;
- Prevailing conditions of the financial markets; and
- Any other relevant factors.

The county medium term debt management strategy shall include measures for minimizing borrowing costs with a prudent degree of risks.



### 5.12. Asset management strategy

Asset management strategy is the means by which the county proposes to manage its assets to meet its goals and objectives most effectively. The County’s asset management strategy will outline how the county’s asset portfolio will meet the future needs and enable the achievement of the asset management policy in the most cost-effective manner. The county will ensure that it complies with section 162, 163 and 164 of the PPDA Act 2015 in management of its assets. The county will use the following strategies to ensure that its assets are well maintained; All assets upon receipt by the responsible staff will be verified and assigned a unique tag number or a bar code and recorded in detail in the Asset Register. Independent physical verifications of assets will be conducted annually; Ensure that assets are safeguarded by recording their details and monitoring their location, condition and usage; ensure that assets are utilized efficiently for purposes of service delivery of the County only and that there is proper accounting for all the county assets

### 5.13. Risk management

This section provides the key anticipated risks that may hinder the implementation of the CIDP, potential risk implications and proposed mitigation measures to enhance sustainable development. The information is provided in the format presented in Table 5-5.

**Table 5–5: Risk management**

Risk Category	Risk	Risk Implication	Risk Level (Low, Medium, High)	Mitigation measures
Financial	Inadequate financial resources	Stalled projects	Medium	Resource mobilization Strategies
	Delayed disbursement of funds	Delayed implementation of programmes	medium	Timely disbursement of funds
Technological	Cyber security Risk	Breach of valuable information	High	Investment in cyber security risk management
Climate Change	Drought	Loss of livestock and reduced crop and livestock productivity	High	Climate smart agriculture practices
	Emerging Pests and diseases	Loss of livestock and reduced crop and livestock productivity	High	Climate smart agriculture practices
Organizational	Inadequate Human Resource Capacity	Inefficiency in service delivery	Medium	Timely recruitment and continuous capacity building
Corruption	Loss/ diversion of resources	Failure to implement programs	High	Enhancement of preventive and punitive measures
Inadequate Budgetary allocation	Inadequate financial resources	Stalled projects Delayed projects	Medium	Resource mobilization Strategies
Inadequate human resource	Inadequate Human Resource Capacity	inefficiency in service delivery	Medium	Accelerated recruitment & Training

<b>Risk Category</b>	<b>Risk</b>	<b>Risk Implication</b>	<b>Risk Level (Low, Medium, High)</b>	<b>Mitigation measures</b>
Unavailability of land	Lack of space for development	No or slow development	High	Acquisition of land
Poor Mobility	Poor supervision of projects	Poorly executed projects	Medium	Timely Maintenance of motor vehicles
Social	Disintegrated families and rotten society	Loss life, broken families, poor health, low productivity	High	Public campaigns, enforcement and establishment of rehab centers
Awareness	Illiteracy	Unproductive society	high	Sensitization and creation of awareness
Gender responsive budgeting	Inadequate financial resource	Delay in implementation of gender programs	high	Look for financial support from various developments
Child protection	Lack of awareness	Increase in number of Street families	high	Sensitization and creation of awareness on children's rights and protection
Policies	Lack of policies	Delay in implementation of programs and projects		Gaps assessment, analysis and formulation of policies
Organizational	-Inadequate Human Resource Capacity -Lack of policy development -Poor mobility	-Inefficiency in service delivery -Absurd development -Inability to actualize intended project purpose -Eroding investor confidences -Poor supervision of projects	Medium	-Have sound policies in place -Timely human resource development and review -Timely Maintenance of motor vehicles
Political	-Lack of political goodwill -Political interference	-Conflict of interest -Selective projects implementation	High	-Proper and well-structured public participation and civic education
Land	-Slows down economic growth	-No service delivery -Conflict of interest across the divide	High	-Develop and fully implement proper land policy

*Source: Bomet County CIDP technical team 2023*

## CHAPTER SIX

### MONITORING, EVALUATION, AND LEARNING

#### 6.0 Overview

This chapter outlines how the plan will be monitored and evaluated during and after its implementation. The M&E processes, methods, and tools should be guided by Section 232 of the Constitution and all the legal provisions that provide for M&E, County M&E Policy in line with the National M&E Policy, CIMES Guidelines, Kenya Norms, and Standards for M&E and Kenya Evaluation Guidelines. The chapter highlights the proposed M&E structure; data collection, analysis, reporting, and learning; M&E outcome indicators tracking; and dissemination and feedback mechanism.

#### 6.1 County Monitoring and Evaluation Structure

The County Government has established the necessary structures to support the M&E process for implementing the plan. The established County M&E structure consists of the County Assembly Committee responsible for Finance, Planning, and Economic Affairs, the County M&E Committee (CoMEC), County M&E Directorate, M&E Technical Oversight Committee, Sector M&E Committees, Sub-County M&E Committees, the Ward M&E Committees, and Village M&E Committees. Figure 6-1 presents the existing structures for M&E in the county.

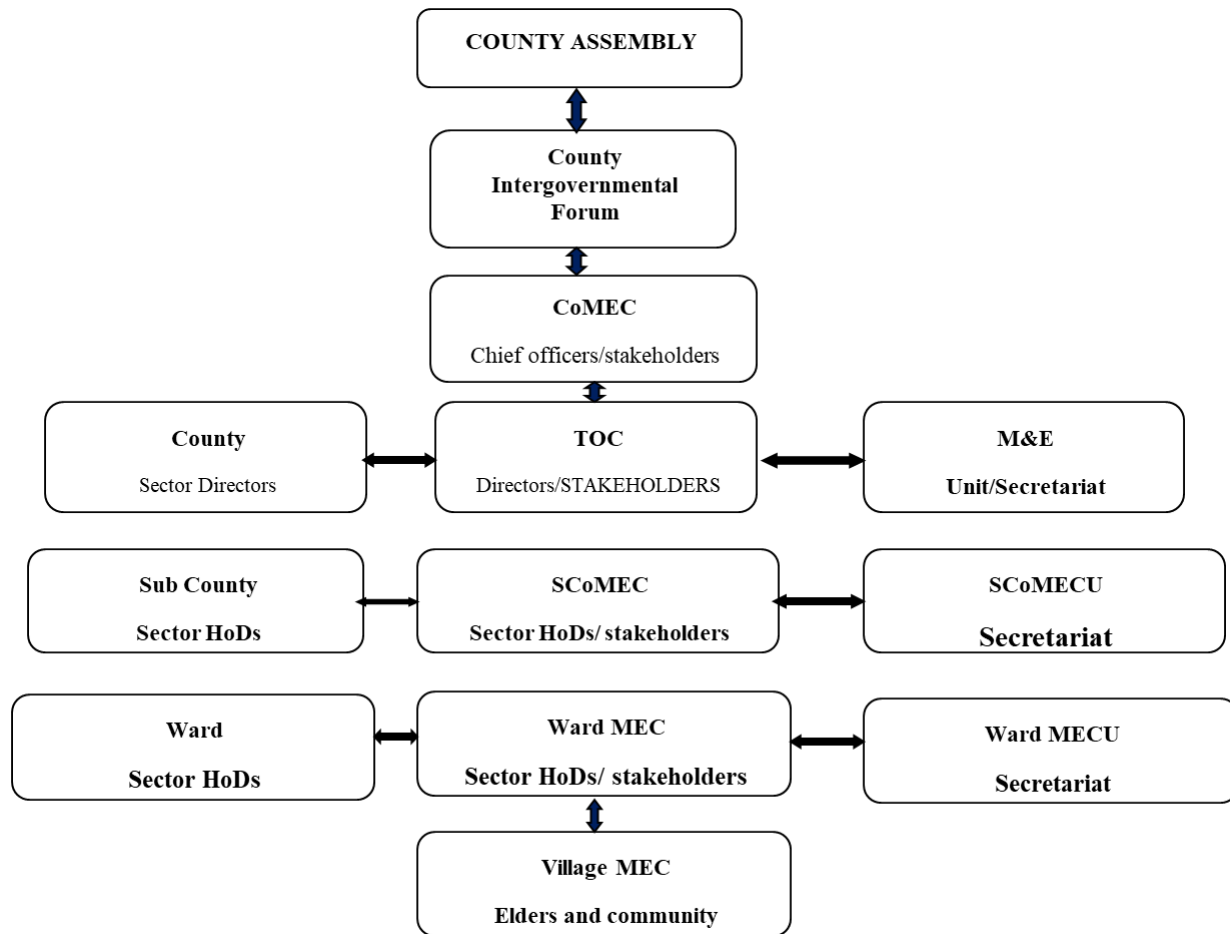
The M&E Directorate is headed by the County Director of M&E and supported by trained departmental M&E Focal persons and sub-county M&E Officers. The Directorate is responsible for providing strategic guidance, vision, and management for the successful monitoring and evaluation of all county programs/plans/projects and ensuring the strategic and functional integration of all M&E activities and active collaboration with other stakeholders. The Directorate oversees all M&E activities, provides technical direction, and support, and ensures the accurate reporting of results for County programs/plans/projects activities.

The County Assembly Committee responsible for Finance, Planning and Economic Affairs is responsible for receiving county M&E reports, reviewing, and presenting them to the County Assembly for approval and authorizing the governor to present the report at the summit.

The CoMEC is charged with ensuring that the County has the quality information needed to make decisions and lead and direct county M&E initiatives and oversees overall county compliance and results of projects implementation and service delivery within the CIDP and ADP.

The M&E Technical Oversight Committee is responsible for identifying, commissioning, and managing evaluations, reviewing the M&E reports, presenting M&E reports to CoMEC, capacity building for M&E, setting the strategic direction for CIMES, approving M&E Directorate's work plan and advising M&E Directorate on actions to be taken on various M&E issues, approving indicator reports for use by CoMEC, and endorsing M&E Directorate's reports to be presented to CoMEC.

**Figure 6-1: Monitoring and Evaluation Structure**



The Sector M&E Committees (SMEC) is responsible for producing sector M&E reports, developing sector indicators, undertaking sector evaluations, and presenting sector M&E reports to the TOC. CoMEC is charged with producing sub-county M&E reports, presenting M&E reports to the TOC, and developing M&E indicators. Ward MEC is charged with producing Ward M&E reports, presenting M&E reports to the TOC, and developing M&E indicators.

## 6.2 M&E Capacity

The county has adequate technical capacity for M&E, including the County M&E Director, and departmental/sector M&E Focal Persons. The County government has also taken steps to undertake M&E capacity-building for staff and the various M&E committees to ensure that people have a variety of skills and knowledge to undertake M&E.

In addition, the County has allocated resources such as a dedicated vehicle to support monitoring activities and purchased laptops and associated accessories to provide the physical equipment required for M&E. The County has also allocated the appropriate amount of funds to facilitate

M&E processes, with the M&E Directorate providing a Costed M&E Work plan to ensure that all M&E interventions are well funded.

To further strengthen the County M&E capacity, the M&E Directorate will regularly assess the M&E capacity and devise strategies to address emerging gaps through, among others, leveraging on ongoing national government and partner-led M&E capacity building initiatives, existing partnerships, and collaborations for M&E, and mobilizing more resources for the various M&E initiatives.

### 6.3 M&E Outcome Indicators

**Table 6–1: Outcome Indicator Reporting**

Programme	Key Outcome	Key Performance indicator	Baseline		Mid-term Target	End-term target	Reporting Responsibility
			Value	Year			
<b>Sector: Administration, Public Service and Special Programmes</b>							
Public Service Delivery	Improved Public Service Delivery	Customer satisfaction index	55%	2022	66%	71%	Administration and Public service
		Employ satisfaction index	55%	2022	66%	71%	
		No of compliments	45%	50%	68%	73%	
		No of complaints from public and employees	61%	55%	51%	40%	
Disaster management and special programmes	Reduced disaster prevalence	Number of disaster incidences reported	420	2021	294	210	Devolution and Special Programmes
Civic education and public participation	Increased public awareness and engagement in decision making	Proportion of citizens participating in decision making	12%	2022	25%	41%	Administration and Public Service
Drug and Substance Control	Reduced incidences of drug and substance abuse	Number of incidences of drug and substance controlled	600	2022	720	1120	Administration and Public Service
<b>Sector: Agriculture, Livestock, Fisheries and Cooperatives</b>							
Crop Productivity	Increased crop productivity	Proportionate increase in productivity per acre	Beans-6 bags (90kgs)/acre	2022	8 bags (90kgs)/acre	10 bags (90kgs)/acre	Crop production sub-sector
			Irish potatoes-120(50kg) bags/acre	2022	150(50kg) bags/acre	180(50kg) bags/acre	Crop production sub-sector
			Avocado-230 kgs/tree/year	2022	245 kgs/tree/yea	260 kgs/tree/yea	Crop production sub-sector

Programme	Key Outcome	Key Performance indicator	Baseline		Mid-term Target	End-term target	Reporting Responsibility
			Value	Year			
Post-harvest management	Reduced post-harvest losses	Percentage change in post-harvest losses	Beans- 18%	2022	14%	10%	Crop production sub-sector
			Irish potato-25%	2022	21.5%	18%	Crop production sub-sector
			Maize-20%	2022	17.5%	15 %	Crop production sub-sector
Livestock Production	Increased livestock production	MT of milk produced	150	2022	158	162	Agriculture, Livestock & Fisheries
		MT of meat produced	2.60	2022	2.65	2.75	Agriculture, Livestock & Fisheries
Veterinary services	Reduced prevalence of animal diseases	Reduced prevalence of tick-borne diseases	3150	2022	50%	65%	Agriculture, livestock and fisheries.
		Reduced prevalence of priority notifiable diseases including (FMD, Rabies, LSD, Anthrax and Black Quarter, RVF	16,346	2022	50%	55%	Agriculture, livestock and fisheries.
		No of samples collected and submitted for laboratory diagnosis	288	2022	300	400	CDVS
		No of diagnostic facilities established	0	2022	1	1	CDVS
		No of dips constructed, renovated, supported with acaricides	153	2022	83	140	CDVS
		Number of animals dipped per year	4,680,000	2022	2,736,636	5,122,000	CDVS
		Number of abattoirs renovated or constructed	17	2022	5	8	CDVS
Fish Production	Increased fish production and consumption	MT of fish landed	9.4	2022	10	10.5	Agriculture, Livestock and Fisheries
		Fish consumption per capita	90g	2022	100g	105g	Agriculture, Livestock and Fisheries
Cooperative development	Improved cooperative development and governance	No of active cooperative	150	2022	200	250	Directorate of Cooperatives
		Overall net value of active cooperatives	25B	2022	28B	32B	Directorate of Cooperatives
		No of members in the active cooperatives	105,000	2022	140,000	175,000	Directorate of Cooperatives
Value addition and Market access	Improved value addition and	No of value-added agricultural products	3	2022	5	8	Directorate of Marketing & Value Addition

Programme	Key Outcome	Key Performance indicator	Baseline		Mid-term Target	End-term target	Reporting Responsibility
			Value	Year			
	market access	Proportion of county products accessing domestic and international markets	30%	2022	50%	80%	Directorate of Marketing & Value Addition
<b>Sector: Education, Youth, Sports and Vocational training,</b>							
Vocational Training	Improved access to quality vocational and skills training in VTCs	% Completion rate of VTC trainees	80%	2022	90%	95%	Directorate of Vocational Training
		VTCs enrollment	4,360	2022	6,500	9,000	Directorate of Vocational Training
		% Of enrolled trainees attending VTCs in the year	90%	2022	95%	98%	Directorate of Vocational Training
		% Of trainees who enrolled but did not complete VTC curricula	10%	2022	5%	2%	Directorate of Vocational Training
		% Of trainees from vulnerable groups programmes	0.8%	2022	2%	4%	Directorate of Vocational Training
Early Childhood Development and Education	Improved access to Quality ECDE	ECDE Gross enrollment rate	87	2022	90	95	Education and sports
		ECDE Net enrolment rate	84	2022	85	87	
		ECDE teacher pupil ratio	1:50	2022	1:45	1:40	
Quality Assurance and Standards	Improved Quality standards in ECDE, VTC and Sports	No of active VTCs	61%	2022	80%	100%	Directorate of Quality Assurance and Standards
		No of active ECDE Centres	82%	2022	96%	100%	Directorate of Quality Assurance and Standards
		No of active Sports Facilities	10 %	2022	50 %	100%	Directorate of Quality Assurance and Standards
		Number of VTCs with adequate facilities for practical training	17	2022	27	33	Directorate of Vocational Training
Youth and Sports Development.	Empowered and enhanced talent among youths.	Proportion of youth engaged in productive activities	10000	2022	20%	40%	Directorate of youth and sport
<b>Sector: Economic Planning, Finance and ICT</b>							
Public Financial Management	Improved financial Management	No of unqualified audit opinion	0	2022	1	1	Finance, ICT & Economic Planning
		Percentage of pending bills	15%	2022	10%	5%	
		Budget Absorption rate	78%	2022	85%	95%	
Policy formulation,	Improved policy	No. of policies developed	0	2022	2	4	

Programme	Key Outcome	Key Performance indicator	Baseline		Mid-term Target	End-term target	Reporting Responsibility
			Value	Year			
coordination, planning, monitoring and evaluation	formulation, planning and implementation for county development	No. of plans developed	0	2022	60%	100%	
		No. of statistical abstracts developed	0	2022	1	1	
		No. of M&E reports prepared	0	2022	60%	100%	
Revenue Collection and Management	Increased own source revenues	Percentage of own source revenues collected in relation to projected revenue target	77%	2022	85%	95%	Finance, ICT & Economic Planning
Information Communication Technology (ICT) Services	Improved access to ICT services and internet connectivity	Proportion of services automated	30%	2022	50%	70%	
		Proportion of staff with access to internet services	40%	2022	70%	90%	
		Proportion of public with access to ICT/internet connectivity	0%	2022	20%	50%	
<b>Sector: Gender, Culture and Social Service</b>							
Gender Mainstreaming	Self-reliance among women and men	The number of Women groups trained (Self-help groups)	160	2022	80	160	Department of Gender, Culture and Social Services ( <b>Gender Section</b> )
		Number of boys and girls mentored	1250	2022	625	1250	
		Number of CBOs assessed and digitalized	34	2022	17	34	
Children Services and Social protection	Improved livelihood among children and vulnerable groups	Increased number of children and groups supported	700	2022	350	700	Department of Gender, Culture and Social Services( <b>Children Services and Social Protection Section</b> )
		Number of assistive devices issued	2000	2022	1000	2000	
		Number of tool of trade issued	500	2022	250	500	
		Number of CCIs & SNIs supported	20	2022	10	20	
Culture and library services	Enhanced cultural heritage and access to information	Number of cultural events held	2	2022	3	3	Department of Gender, Culture and Social Services ( <b>Culture and Libraries Section</b> )
		Number of community libraries established	5	2022	3	5	
		Number of cultural centers and Museums established	6	2022	3	6	
		Number of performing art Centre and recording studio established	1	2022	2	1	
<b>Sector: Lands, Housing, Urban and Planning</b>							
Land Administration and Management	Improved administration and Management	No. of public lands digitized.	1000	2022	500	5000	LHUDM
		No of Public lands surveyed and beaconed	300	2022	250	500	LHUDM



Programme	Key Outcome	Key Performance indicator	Baseline		Mid-term Target	End-term target	Reporting Responsibility
			Value	Year			
	t of Public land	No of Public lands titled	10	2022	70	130	LHUDM
Land Use Planning	Orderly Development in Urban Areas	No of Local physical development plans for markets and towns prepared	2	2022	6	10	LHUDM
		No of Part Development plans prepared	5	2022	5	9	LHUDM
		No of Development applications approved	300	2022	300	500	LHUDM
Urban Infrastructure and Utilities	Improved urban infrastructure and utilities	No of KM of urban roads constructed/ maintained	9	2022	15	25	LHUDM
		No of KM of sewer line constructed	3	2022	8	15	LHUDM
		No of Street lights and high mast flood lights installed	15	2022	9	15	LHUDM
		Two fire stations constructed	0	2022	1	2	LHUDM
Housing Development	Improved access to housing	No of Affordable houses constructed	0	2022	400	1000	LHUDM
		No. of houses and offices renovated	9	2022	16	31	LHUDM
<b>Sector: Health Services</b>							
Administration Planning and support services	Improved access to quality health care	No of health facilities /10,000 population	1.3	2022	2	2	Health Department
		Health facility utilization rate	40%	2022	60%	80%	Health Department
	Improved quality of health services	No. of public health facilities with specialized diagnostic services	1	2022	6	6	Health Department
	Improved Health worker / Patient ratio	No. of Medical Officers /10000 population	0	2022	1	2	Health Department
		No. of Nurses /10000 population	5	2022	6	7	Health Department
Curative Services	Support supervision conducted	No. of scheduled support supervisions visits conducted by CHMT, SCHMTs, HMTs	0	2022	11	11	Health Department
	Improved quality of health services	No of health facilities with Functional QITs/WITs	0	2022	6	6	Health Department
		No of Health Facilities audited/Assessed for quality service delivery	0	2022	151	182	Health Department
	Improved Access to specialized care	No of specialist's clinics conducted	0	2022	150	240	Health Department
	Commodity security enhanced	No of health facilities with adequate essential medicines and non-pharmaceuticals	0	2022	151	182	Health Department

Programme	Key Outcome	Key Performance indicator	Baseline		Mid-term Target	End-term target	Reporting Responsibility	
			Value	Year				
		No of staff trained on LMIS	0	2022	160	600	Health Department	
	Operational Health Research used for Planning decision making	Research center Established	0	2022	1	1	Health Department	
		No of operational research conducted	0	2022	4	4	Health Department	
		No of publications done	0	2022	6	6	Health Department	
	Robust Management and use of Health information system	No of Health facilities with integrated established Electronic Medical records	6	2022	123	182	Health Department	
		No of health workers trained on integrated health information systems	7	2022	123	182	Health Department	
		No of health facilities provided with ICT Equipment	1	2022	151	182	Health Department	
	Preventive and promotive services	Reduction in Malnutrition	Prevalence of stunting	35%	2022	33%	30%	Directorate of Nutrition and Dietetics
			Prevalence of underweight	10%	2022	8%	6%	Directorate of Nutrition and Dietetics
Prevalence of wasting			2%	2022	1%	0.5%	Directorate of Nutrition and Dietetics	
Prevalence of anemia			51%	2022	40%	25%	Directorate of Nutrition and Dietetics	
Prevalence of overweight			4%	2022	3%	2%	Directorate of Nutrition and Dietetics	
Number of villages declared ODF			150	2022	1450	2750	Department of Health services	
Proportion of HIV-infected persons among the county's total population			2.8%	2022	2.2%	1.6%	Department of Health services	
Malaria incidence per 1,000 population			2.7/ 1000	2022	2/ 1000	1/ 1000	Department of Health services	
Tuberculosis incidence per 1000 population			183	2022	163	143	Department of Health services	
Mortality rate attributed to cardiovascular disease, cancer, diabetes or chronic respiratory disease			60%	2022	50%	40%	Department of Health services	
Number of households provided with medical cover			10,000	2022	20,000	30,000	Department of Health services	

Programme	Key Outcome	Key Performance indicator	Baseline		Mid-term Target	End-term target	Reporting Responsibility
			Value	Year			
		Proportion of women using family planning methods	68%	2022	76%	85%	Department of Health services
		Maternal mortality rate	82/ 100000	2022	60/ 100000	50/ 100000	Department of Health services
		Infant mortality rate	19/ 1000	2022	18/ 1000	16/ 1000	Department of Health services
		Under five mortality rates	22/ 1000	2022	21/ 1000	20/ 1000	Department of Health services
<b>Sector: Roads, Public Works and Transport</b>							
Road network and access	Improved road accessibility and enhanced connectivity	Number of KMS of Roads maintained	1850KM	2022	1260KM	2200KM	Roads, Public Works and Transport
		No of Km of new roads opened up	1200KM	2022	600KM	850KM	Roads, Public Works and Transport
		Km of rural roads upgraded	650KM	2022	660KM	1350KM	Roads, Public Works and Transport
<b>Sector: Trade, Energy, Tourism, Investment, and Industry</b>							
Trade Development and Promotion	Conducive business environment created	Improved average score on broad areas of focus on business environment (Work sites and related infrastructure constructed/rehabilitated, financial inclusion, technical capacity, market environment)	29.85%	2022	36%	40%	Department of Trade, Energy, Tourism, Industry and Investment
Energy Development	Increased access to electricity connectivity	Customer connectivity access rate	51.5%	2022	53%	58%	Department of Trade, Energy, Tourism, Industry and Investment
	Increased access to clean energy technologies	Number of clean energy technologies promoted	3	2022	4	5	Department of Trade, Energy, Tourism, Industry and Investment
	Increased number of households using renewable energy options	Proportion of households using renewable energy	33%	2022	40%	45%	Department of Trade, Energy, Tourism, Industry and Investment
	Increased access to	Proportion of MSMEs accessing affordable and	21.61%	2022	25%	30%	Department of Trade,

Programme	Key Outcome	Key Performance indicator	Baseline		Mid-term Target	End-term target	Reporting Responsibility
			Value	Year			
Industrial Development and promotion	affordable and decent industrial Infrastructure	decent industrial infrastructure					Energy, Tourism, Industry and Investment
	Facilitated jua kali associations with industrial equipment	Proportion of jua kali associations supported	40%	2022	45%	50%	Department of Trade, Energy, Tourism, Industry and Investment
Tourism Development and Promotion	Increased number of visitors to developed sites	Number of visitors annually	200	2022	700	1400	Department of Trade, Energy, Tourism, Industry and Investment
Investment Promotion	Increased number of investment opportunities	Number of new investors	50	2022	70	100	Department of Trade, Energy, Tourism, Industry and Investment
<b>Sector: Water, Sanitation, Environment, Natural Resources and Climate Change</b>							
Water Supply	Increased supply of clean, safe and reliable water for domestic, commercial and industrial use	No of households accessing piped water	20,642	2022	2,500	5,000	Water and Irrigation
		No of boreholes drilled	30	2022	12	25	Water and Irrigation
		No of solar systems installed	1	2022	7	15	Water and Irrigation
		No of springs protected	450	2022	75	150	Water and Irrigation
		No of water pans desilted	460	2022	65	130	Water and Irrigation
		No of plastic tanks distributed	710	2022	150	300	Water and Irrigation
Irrigation development	Improved access to water for irrigation purpose	No of hectares under irrigation	600	2022	75	150	Water and Irrigation
Wastewater Management	Improved access to sanitation services	No of households connected to sewer lines	200	2022	500	1,000	Water and Irrigation
		No of Decentralized Treatment Facilities (DTFs) constructed	0	2022	2	5	Water and Irrigation
Environment Management and Protection	Improved environmental management and conservation	Percentage forest cover	24.7%	2022	29%	32%	Environment & Climate Change
		Acreage of degraded land rehabilitated	200	2022			

### **6.3 Data Collection, Analysis, and Reporting**

The County M&E Directorate, in collaboration with the other M&E Committees, will define and develop the main methods and tools that will be used for data collection, archiving, analysis, and reporting arrangements in line with the National M&E Norms and Standards. The County M&E Directorate will coordinate the development of a CIDP Indicator Handbook that will guide the Monitoring & Evaluation of the CIDP III. The handbook will be accompanied by the data management plan to help coordinate the M&E functions and organize the collection, analysis, and dissemination of information needed for effective CIDP implementation. The data management plan will define the data collection tools for the indicators, the data collection methods, and the data processing and analysis methods. The M&E Directorate will prioritize continuous training and adoption of technology in the data management processes to make them simpler, faster, more reliable, and more transparent.

The county will utilize primary and secondary methods to collect quantitative and qualitative data. The data collection tools will be developed by the M&E Directorate in collaboration with the departments and tailored to meet the needs of each department/sector. They will include questionnaires, structured, semi-structured, and unstructured interviews, focus group discussions, photography, videography, and observation, among others. The M&E Directorate will undertake capacity building on data quality issues to ensure that the data collected meets the required quality standards. The data collected will be analyzed and reports generated to help inform decision-making.

Regarding reporting, the County shall develop the County Annual Progress Report (CAPR) based on the guidelines developed by the Monitoring and Evaluation Directorate. The CAPR will provide the overall status of the CIDP implementation on an annual basis. Subsequently, this will inform the preparation of the consequent Annual Development Plan (ADP) and annual budget preparation process. Further, the County will prepare the Quarterly M&E progress reports that will feed into the CAPR, donor programme/project reports, back-to-office reports, mid-term reports to be prepared at the third year of CIDP implementation, and End Term Reports to be prepared at the end of CIDP implementation period and other ad hoc reports.

Through the e-CIMES, the county will be able to analyze the progress towards the achievement of the policies, projects, and programmes outlined in the CIDP III. Analysis of CIMES results will demonstrate whether the resources spent on implementing CIDP investment programmes are leading to the intended outcomes, impacts, and benefits for the county population.

The County will also produce other reports like the Public Expenditure Report (PER), Projects Analytical Reports, and Evaluation Reports. To play its role in the National Annual Progress Reports, the county government will produce the following reports as per the CIMES guideline.

- i. Villages, through the Village Monitoring and Evaluation Committees (VMEC) will submit their reports to their respective Ward Monitoring and Evaluation Committees (WaMEC) one week before the last day of each quarter.
- ii. Wards then aggregate their ViMEC results for one week and submit their summarized report through the WaMEC to the Sub-Counties Monitoring and Evaluation Committee (SCoMEC) by the first day of the next quarter.
- iii. Sub-counties, through the SCoMEC, submit their reports to the County M&E unit one week after the end of the quarter, following the quarter to which the report is referring.
- iv. The Sector Monitoring and Evaluation Committee (SMEC) will prepare sector M&E reports and submit them to the County M&E unit one week after the end of the quarter.
- v. County M&E units can thereafter compile the county M&E report for onward submission to County Monitoring and Evaluation Committee (COMEC).

#### **6.4 Dissemination, Feedback Mechanism, Citizen Engagement, and Learning**

The County will make data and information available to stakeholders, government officials, academic researchers, policymakers, senior management, project participants, and the public for use in making evidence-based decisions. The County will develop a data dissemination plan that will define the target stakeholder or audience, the information needs of the various stakeholders/audiences, the communication methods, and the timing/frequency of the dissemination. The data/information will be disseminated through State of County Address, oral presentations in stakeholder meetings, written reports, fact sheets, press releases, posters, flyers, social media platforms, county websites, devolution conferences, peer-to-peer events, webinars, and live events.

Further, the County will develop a Feedback-and-Response System, or FRSs to create a two-way communication loop that will enable the various sectors/department to receive citizens' feedback and respond timely to their suggestions and concerns. The Feedback mechanisms will allow the citizens to provide feedback through channels that include meetings, suggestion boxes, hotlines, and others. The County will develop response mechanisms that will acknowledge receiving the feedback and provide appropriate responses to the public in a timely manner.

Regarding learning from the M&E initiatives and reports, the information generated from M&E will be useful for decision-makers, policymakers, and the wider county audience as it will provide facts and evidence, that when accepted and internalized, provide knowledge products for promoting learning. Hence, the County will incorporate learning into the overall programme implementation by using the information disseminated from the M&E processes and making it available for potential users to become applied knowledge. The county will utilize critical reflection sessions, after-action reviews, and peer-to-peer learning, among others, as strategies for learning to improve the overall county performance and quality of results of ongoing and future programs, strategies, and interventions.

## 6.5 Evaluation Plan

This section identifies the key policies/programmes/projects for evaluation during or after the plan period. Evaluation will be critical for the county policies/programmes/projects to determine the relevance and fulfillment of objectives, development efficiency, effectiveness, impact, and sustainability. The evaluations will include rapid evaluations, impact evaluations, CIDP midterm/end-term Reviews, or any other type of evaluation.

The M&E Directorate will develop comprehensive evaluation plans for each planned evaluation to support the evaluation planning and will cover components like the purpose of the evaluation, evaluation questions, evaluation criteria, timetable, and work plan, collecting data for an evaluation, data collection methods to answer evaluation questions, data collection tools and activities, data analysis, and reporting evaluation findings. Table 6-2 provides a summary of the Evaluation plan for the various intended evaluations by the County.

**Table 6–2: Evaluation Plan**

No	Policy/ Program me/ Project		Evaluation Title (specify the type)	Outcome(s)	Use of the Evaluation Findings	Commissioning Agency/ Partners	Anticipate d Evaluation start date	Anticipated Evaluation end date	Evaluation Budget (Kshs.)
1.	CIDP		Midterm Review of the Third- Generation CIDP	Improved implementation of the CIDP	Improve implementatio n of CIDP.	CEC Finance and Economic Planning	June 2025	Sept 2025	10 million
2.	CIDP		End-term of the Third- Generation CIDP	Improved decision-making approaches for the implementation of future plans	Inform decision- making for future implementatio n of Policies and programs	CECM Finance and Economic planning	June 2028	Sept 2028	10 millio n
3.	Agricultur e and irrigation		Outcome Evaluation of the Crop Development and Management Programme	Increased food security and reduced poverty level.	Increase food security and reduce poverty level	CECM Agriculture and irrigation	April 2024	July 2024	4 million

## ANNEX I: BOMET COUNTY FACTSHEET

<b>Information Category</b>	<b>County Statistics (as at 2022)</b>	<b>National Statistics (as at 2022)</b>
<b>County Area:</b>		
Total area (Km2)	2507	580895
Non-arable land (Km <sup>2</sup> )	765	
Arable land (Km <sup>2</sup> )	1742	100.328.57
Size of gazetted forests (Ha)	58,304	
Size of non-gazetted forests (Ha)	NIL	
Approximate forest cover (%)	17	
Water mass (Km2)	29	
No. of rivers	5	
No of lakes	0	
No of wetlands protected	147	
Total urban areas (Km2)	496.6	
No. of quarry sites rehabilitated	NIL	
No. of climate change adaptation projects/programmes		
<b>TOPOGRAPHY AND CLIMATE</b>		
Lowest altitude (metres)		
Highest (metres)		
Temperature range:	High 0C	24.5
	Low 0C	9.6
Rainfall	High (mm)	245
	Low (mm)	75
Average relative humidity (%)	73.7082	
Wind speed (Kilometres per hour/knots)	3.2918	
<b>DEMOGRAPHIC PROFILES</b>		
Total population	927,020	50,622,914
Total Male population	455,337	25,104,154
Total Female population	471,683	25,518,760



Total intersex Population		23	1524
Sex ratio (Male: Female)			
Pre- Primary School population (3-5) years	Female	34,649	1,878,320
	Male	34,495	1,856,781
	Inter-sex		
	<b>Total</b>	69,144	3,735,102
Primary school age group (6-13) years	Female	92,146	4,842,910
	Male	90,554	4,746,503
	Inter-sex		
	<b>Total</b>	182,701	9,589,413
Secondary school age group (14 - 17) years	Female	43,272	2,274,083
	Male	42,421	2,239,405
	Inter-sex		
	<b>Total</b>	85,694	4,513,488
<i>School Going Population as per CBC Curriculum</i>			
Pre- Primary School population (3-5) years	Female	34649	1878320.4
	Male	34,495	1,856,781
	Inter-sex		
	<b>Total</b>	69,144	3,735,102
Primary school age group (6-11) Years	Female	69429	3661959.8
	Male	68,307	3,587,839
	Inter-sex		
	<b>Total</b>	137,736	7,249,799
Junior Secondary School age group (12 - 14) years	Female	33805	1760447.9
	Male	33,112	1,728,255
	Inter-sex		
	<b>Total</b>	66,917	3,488,703
Senior Secondary School age group (15 - 17) years	Female	32184	1694585.3
	Male	31,557	1,669,813
	Inter-sex		
	<b>Total</b>	63,741	3,364,399
Youthful population (15-29) years-2025	Female	150136	8001403
	Male	146881	7917528
	Inter-sex		
	<b>Total</b>	297016	15918932

Women of reproductive age (15 - 49)years-2025		272995	14485578
Labour force (15-65) years -2025	Female	301057	16466381
	Male	287997	16262784
	Inter-sex	0	
	<b>Total</b>	589054	32729164
Aged population(65+)-2025	Female	18982	1126521
	Male	15347	943402
	Inter-sex		
	<b>Total</b>	34328	2069923
Population aged below 15 years-2025		341856	18531891
Eligible Voting Population	<b>Name of constituency</b>		
	Bomet Central	95777*	
	Bomet East	78864*	
	Sotik	124551*	
	Konoin	89377*	
	Chepalungu	90104*	
	<b>Total (county)</b>	478673	26788813
<b>No. of Urban (Market) Centres with population &gt;2,000</b>			
<b>Urban population (By Urban Centre)</b>			
Bomet	Female	5728*	
	Male	6037*	
	Intersex	-	
	<b>Total</b>	11765*	
Sotik	Female	2221*	
	Male	1973*	
	Intersex	-	
	<b>Total</b>	4194*	
Mulot	Female	1579*	
	Male	1569*	
	Intersex	1	
	<b>Total</b>	3149*	
Chebilat	Female	1436*	
	Male	1402*	
	Intersex	-	
	<b>Total</b>	2838*	

Rural population		Female	427576*	
		Male	420119*	
		Total	847695*	
Population Density (persons per km2) by Sub- County	Bomet county		349*	82*
	Bomet East		473*	
	Chepalungu		358*	
	Konoin		417*	
	Sotik		419*	
	Bomet Central		613*	
Incidence of landlessness (%)				
Percentage of farmers with title deeds (%)				
Mean holding size (in Acres)				
Labour force by sector (No.)	Agriculture: Male			
	Female			
	Intersex			
	Rural self-employment:			
	Male		165,316	6,625,973
	Female		184,668	7,247,112
	Intersex		-	339
	Urban self-employment:			
	Male		6,458	3,163,985
	Female		5,556	2,639,726
	Intersex		-	266
	Wage employment: Male			
	Female			
	Intersex			
Unemployment levels (%)	Male		4,197	2,431,126
	Female		5,315	3,207,105
	Intersex			182
	Total		9,512	5,638,413
Total number of households			217022	13478733
Average household size			4.3	3.8
Female headed households (%)			34.9	
Child headed households (%)			0.3	
Children with special needs	Male		122	13,287
	Female		127	14,695
	Intersex		0	0
	Total		249	27,982
		Male		

Children in labour (No)	Female		
	Intersex		
	Total		
Number of PWD	Visual	2334	333,520
	Hearing	1610	153,361
	Speech	1551	111,356
	Physical	3931	385,417
	Mental	1962	212798
	Other	2007	139929
	Total	13395	1336381
Orphans and Vulnerable children (OVCs) (No.)		5000*	
Number of street Families		48	20101
Orphanages (No.)		7	
Rescue centres (No.)		1	
Gender Protection Units (No.)		1	
Correction/rehabilita tion facilities (No.)	Correction facilities-prisons	2	
	Rehabilitation facilities (yet to be operationalized)	1	
Absolute poverty (%)		6.2	8.6
Rural poor (%)		6.1	40
Food poverty (%)		32.8	32
Contribution to National Poverty (%)		0.6	
<b>HEALTH - Commonest Causes of Disease prevalence</b>			
Upper Respiratory Tract Infections		35.6	
Urinary Tract Infection		3.1	
Disease of the skin		6	

Arthritis, Joint pains etc.		2.15	
Amoebiasis		0.4	
Infant Mortality Rate (IMR)/1000		26	32
Neo-Natal Mortality Rate (NNMR)/1000		17	21
Maternal Mortality Rate (MMR/100,000)		234	342
Post Neo-Natal Mortality Rate (PNNMR)/1000		9	11
Child Mortality Rate (CMR)/1000		3	9
Under Five Mortality Rate (U5MR)/1000		28	41
Prevalence of stunting (Height for Age)		22	18
Prevalence of wasting (Weight for Height)		3	5
Prevalence of underweight (Weight for Age)		10	10
Life expectancy	Male	61 YRS	65YRS
	Female	65YRS	69YRS
<b>Health Facilities (No.)</b>			
	<b>By Sub- County</b>		
Hospitals	Bomet East	2	
	Chepalungu	1	
	Konoin	1	
	Sotik	1	
	Bomet Central	1	
Health Centres	Bomet East	6	
	Chepalungu	4	
	Konoin	5	
	Sotik	5	
	Bomet Central	3	
Dispensaries	Bomet East	16	
	Chepalungu	30	
	Konoin	20	
	Sotik	33	
	Bomet Central	24	
Private Clinics	Bomet East	2	
	Chepalungu	6	
	Konoin	12	
	Sotik	7	
	Bomet Central	9	
Nursing Homes	Bomet East	0	
	Chepalungu	0	
	Konoin	0	
	Sotik	0	
	Bomet Central	0	

Maternity Bed capacity	Bomet East	97	
	Chepalungu	53	
	Konoin	47	
	Sotik	70	
	Bomet Central	123	
Youth friendly centres	Bomet East	0	
	Chepalungu	20	
	Konoin	0	
	Sotik	2	
	Bomet Central	1	
Health Facility Bed Capacity	Bomet East	181	
	Chepalungu	84	
	Konoin	79	
	Sotik	117	
	Bomet Central	391	
ICU Beds	Bomet East	0	
	Chepalungu	0	
	Konoin	0	
	Sotik	0	
	Bomet Central	6	
Doctor/patient ratio 9 per 100,000 pop	Bomet East	1:3206	
	Chepalungu	1:27473	
	Konoin	1:23358	
	Sotik	1:22786	
	Bomet Central	1:1593	
Nurse/patient ratio 65 per 100,000 pop	Bomet East	1:437	
	Chepalungu	1:3742	
	Konoin	1:3181	
	Sotik	1:3103	
	Bomet Central	1:217	
Clinical Officers 19 per 100,000 pop	Bomet East	1:5871	
	Chepalungu	1:50310	
	Konoin	1:42775	
	Sotik	1:3103	
	Bomet Central	1:3917	
HIV prevalence (%)		5.5%	4.9%
Patients on ARVs (No.)		12,200	1,100,000
Average Distance to Health facility (km)		5.4KM	5KM

Antenatal Care (ANC) (%)	96.6	97.9
Health Facility Deliveries (%)	56.5	82.3
Registered traditional herbalists and medicine-men (No.)	-	
Contraceptive use by women of reproductive age (15-49 yrs.)	63.9%	62.5%
(%)		
Immunization coverage (%)	83.3%	80.1%
CHVs (No.)	2470	100000
Crude Birth rate	26.6 per 1000 population	27.4 per 1000 population
Crude death rate	6.3 per 1000 population	6.2 per 1000 population
<b>AGRICULTURE, LIVESTOCK &amp; FISHERIES</b>		
<b>Crop Farming</b>		
Average farm size (Small scale) (acres)	2.5 acres	
Average farm size (Large scale) (acres)	50 acres	
<b>Main Crops Produced</b>		
Food crops (list)	Maize, beans, Irish potatoes, sweet potatoes, sorghum and millet	
Cash crops (list)	Tea, coffee, pyrethrum, avocado	
Total acreage under food crops (acres)	88,131 Ha	
Total acreage under cash crops (acres)	16,708 Ha	
Main storage facilities -	Granaries, cereals/produce banks/stores (3 are active)	

Extension officer farmer ratio 1:		1:2677	
<b>Livestock Farming</b>			
Number of livestock	Dairy Cattle	325070	325070
	Beef Cattle	7791	7791
	Goats	153636	153636
	Sheep	162047	162047
	Camel	0	0
	Donkey	10415	10415
	Poultry	924125	924125
	Others	25002	25002
Number of Ranches		0	0
Extension officer famer ratio		1:30513	1:30513
<b>Irrigation Infrastructure</b>			
Irrigation schemes	Small (<5 Acres)	15	
	Large (>5 Acres)	0	
<b>Type of Livestock</b>			
Dairy cattle	Quantity (Total population)	325070	325070
	Value (Kshs.)	26B	26B
Beef cattle	Quantity (Total population)	7791	7791
	Value (Kshs.)	389.6B	389.6B



Goat	Quantity (Total population)	153686	153686
	Value (Kshs.)	922M	922M
Sheep	Quantity (Total Population)	162047	162047
	Value (Kshs.)	810M	810M
Camel	Quantity (Total Population)	0	0
	Value (Kshs.)	0	0
<b>Livestock Products and Their Value (Annual)</b>			
Milk	Quantity (kg.)	128963790	
	Value (Kshs.)	5.3B	
Beef	Quantity (Kgs)	117088	
	Value (Kshs.)	52.7M	
Mutton	Quantity (Kgs)	307532	

	Value (Kshs.)	153.8M	
Chicken meat	Quantity (Kgs)	1280374	
	Value (Kshs.)	832.3M	
Honey	Quantity (Kg.)	347342	
	Value (Kshs.)	347.3M	
Hides	Quantity (kg.)	669	
	Value (Kshs.)	66900	
Eggs	Quantity (Trays)	1.4M	
	Value (Kshs.)	487.7M	
<b>FISHERIES</b>			
Fish traders (No.)		50	
Number of Fishermen		200	
Number of boats		0	
Fish farm families (No.)		1331	
Fish ponds (No.)		1456	146008
Fish Tanks (No.)		20	33492
Area of fish ponds (m <sup>2</sup> )		399,300	
Main species of fish catch (list with tonnage)	<b>Tilapia</b>		
	Quantity (Kg)	43,250 kg	

	Value (Kshs.)		
	<b>Clarias</b>		
	Quantity (Kg)	256kg	
	Value (Kshs.)		
Fishing nets (No.)-Sein nets		6	
Fishing traps (No)		0	
Fishing hooks (No)		100	
No. of fish landing sites		N/A	
No. of Beach Management Units		N/A	
<b>OIL AND MINERAL RESOURCES</b>			
Mineral and Oil potential (explain)		N/A	
Ongoing mining and extraction activities (Quarry, sand harvesting, cement etc.)		-	
<b>FORESTRY</b>			
No. of gazetted forests		4	
No. of non-gazetted forests		-	
No. of community forests		-	
Main forest products (Timber, fuel and poles)		Seedlings, soil, grass and firewood	
Forestry products' value chain development		NIL	
Incidences of environmental threats (Loss of biodiversity, drought, floods, Forest fires, Deforestation)		Illegal logging and illegal grazing	
No. of people engaged in forestry	Permanent staff	43	
	Casuals	17	

Seedling production	Forest Nurseries (No. of seedlings)	885,378	
	Private Nurseries (No. of seedlings)	661,215	
Quantity of timber produced(m <sup>3</sup> )			
<b>EDUCATION AND TRAINING</b>			
<b>Pre-Primary School</b>			
No. of ECD centres		1221	
No. of ECD teachers		2442	
Teacher/pupil ratio		1:44	
Total Enrolment	Girls	28285	
	Boys	28487	
Average years of attendance (years)		2	
<b>Primary Schools</b>			
Number of primary schools		924	
Number of teachers		5163	
Teacher/pupil ratio		1:265	
Total enrolment	Boys	125191	
	Girls	119348	
Dropout rate %		16.1	12.1
Enrolment rate %		98.9	
Retention rate %		98.9	
Proportion of community nearest to public primary school	0 – 1Km	90%	
	1.1 – 4.9Km	10%	
	5Km and more	None	
<b>Special Needs Schools</b>			
Number of Special Needs Schools		9	

No. of Integrated Schools			
Number of teachers		38	
Teacher/pupil ratio		1:17	
Total enrolment	Boys	270	
	Girls	361	
Dropout rate %			
Enrolment rate %			
Retention rate %			
<b>Secondary Schools</b>			
Number of secondary schools		300	
Number of teachers		3005	
Teacher/student ratio		1:33	
Total enrolment	Boys	48149	
	Girls	50763	
Dropout rate %		4.5	5.3
Enrolment rate %		98.9	
Retention rate %		98	
Proportion of community nearest to public secondary school	0 – 1Km	50%	
	1.1 – 4.9Km	50%	
	5Km and more	None	
Vocational Training Centres	No.	33	
	Enrolment	4360	
	Attendance		
Tertiary Education (accredited public and private)	No. of TVETS	3	
	No. of universities	1	

	Enrolment (desegregate by sex)		
	Attendance		
Adult Literacy	Number of adult literacy Centres		
	Enrolment		
	Attendance		
Literacy rate (%)	Male		
	Female		
	Total		
Ability to read	Can read (%)		
	Cannot read (%)		
Ability to write	Can write (%)		
	Cannot write (%)		
Ability to read and write	Can read and write (%)		
	Cannot read and write (%)		
Percentage of schools with access to:	Electricity		
	Internet		
	Computers		
<b>TOURISM AND WILDLIFE This Section to be filled by Ministry of Tourism</b>			
Hotels by category (No.)	Five star	N/A	
	Four star	N/A	
	Three star	N/A	

	Two star	N/A	
	One star	N/A	
	Unclassified	12	
Hotel bed capacity by category (No.)	Five star	N/A	
	Four star	N/A	
	Three star	N/A	
	Two star	N/A	
	One star	N/A	
	Unclassified	274	
Animal Types ((No.)	Elephants	0	
	Rhino	0	
	Lion	0	
	Leopards	0	
	Others	0	
Number of Wildlife Conservation Areas (No.)	Game parks	0	
	Reserves	0	
	Conservancies	1-under development	
	Game ranches	0	
Number of tourists visiting attraction sites, annually (No.)	Domestic	6500	
	Foreign	105	
Museums (list)		0	
Heritage and Cultural sites (No.)		4-under-development	
<b>Social amenities</b>			
Talent Academies (No.)	there are 3	2	
private camps			

Sports stadia (No.)	4	
Libraries /information documentation centres (No.)	3	
Social halls/Recreation Centres (No)		
Public Parks (No)		
<b>FINANCIAL SERVICES</b>		
<b>Number of co-operative societies</b>		
Active cooperative societies (No.)	150	
Dormant cooperatives societies (No.)	470	
Collapsed Cooperatives (No.)	100	
Total Registered Membership (No.)	45,000	
Commercial banks (No.)	8	
Micro-finance Institutions (No.)	5	
Mobile money agents (No.)		
Village Savings and Loan Associations (No.)	3	
<b>Community Organizations/Non-State Actors</b>		
Public Benefits Organizations (PBOs)	NGOs	0
	CBOs	200
	FBOs	
	special interest groups	
<b>BLUE ECONOMY</b>		
Total Area under marine protection	-	
Total area of marine reserves	-	
<b>ENVIRONMENTAL MANAGEMENT</b>		
Volume of solid waste generated: Daily/Annual	Approximately 20 tonnes daily	



Volume of solid waste collected & Disposed: Daily/Annual	Approximately 20 tonnes daily		
Proportion of waste recycled	N/A		
No. of Material Recovery Facilities	N/A		
No. of Waste Management Facilities	1(temporary dumpsite)		
<b>WATER AND SANITATION</b>			
Households with access to piped water (No.)	100542*	4106668*	
Households with access to portable water (No.)	3370*	1360860*	
Permanent rivers (No.)	5		
Shallow wells (No.)	1040		
Protected springs (No.)	147		
Un-protected springs (No.)	436		
Water pans (No.)	309		
Dams	0		
Boreholes (No.)	20		
Distribution of Households by Main Source of water (%)	Piped into dwelling	5	10.1
	Piped	10	24
	Rain/harvested	13.8	3.9
	Borehole	2	9.9
	Protected well	2.4	7
	Protected spring	5.8	7.1
	Unprotected well	1.8	2.6
	Unprotected spring	5.4	2.4
	Stream	40.1	16.8
	Water Vendor	1.5	8.5
	Dam	4.2	3.3

	Pond	7.7	1.6
	Lake	0	3.3
Water supply schemes (No.)		2	
Average distance to nearest water point (km)			
Households distribution by time taken (minutes, one way) to fetch drinking water:	0	5	
	04-Jan	5	
	14-May	15	
	15-29	70	
	30-59	10	
	60+	0	
No. of Water Resource User Associations (WRUA) Established		20	
Households with latrines	Flush toilet		
	VIP Latrine	6.7	11.9
	Uncovered Pit Latrine	13	9.4
	Bucket	0.2	0.8
	None	0	0
Community distribution by type of waste/garbage disposal (percent):	Collected by local Authority	2.1	6.3
	Collected by Private firm	2.5	8.8
	Garbage pit	5.7	18.4
	Burning	37.8	14.9
	Public garbage heap	44.8	27.1
	Farm Garden	5.7	18.4

	Neighborhood	0.1	6.9
	Community group		
<b>ENERGY</b>			
Households with electricity connection (prop.)		22.1	50.4
% of trading centres connected with electricity			
HHs distribution by main cooking fuel	Electricity	0.3	0.9
	Gas (LPG)	5.9	23.9
	Biogas	0.2	0.5
	Solar	0.2	0.2
	Paraffin	0.8	7.8
	Firewood	88.4	55.1
	Charcoal	4.1	11.6
HHs distribution by main lighting fuel	Electricity main	22.1	50.4
	Grid		
	Off Grid		
	Gas (LPG)	0.1	0.2
	Biogas	0	0
	Solar	33.5	19.3
	Paraffin	4.9	6.6
	Tin lamp	3.2	9.6
	Fuel wood	0.8	2.8
<b>HOUSING</b>			
Type of Housing	Permanent (%)		
	Semi-permanent (%)		
Roofing material	Iron Sheets (%)	90.5	80.3

	Grass thatched (%)	6.8	5.1
	Tiles (%)	0.2	1
Housing wall	Bricks (%)	8.7	10.2
	Mason stones (%)	3.9	16.5
	Mud (%)	51.5	27.5
Floor type	Cement (%)	30.6	43.7
	Earthen (%)	22.7	30
	Clay (%) (Dung)	41.2	13.4
<b>INFRASTRUCTURE</b>			
<b>Road Length</b>			
Bitumen surface (km)		242	
Gravel surface (km)		1804	
Earth surface (km)		0	
Railway line (km)		0	
Railway stations (No.)		0	
Major bus parks (No.)		2	
Lorry parks (No.)		0	
Operational Airports (No.)		0	
Operational Airstrips (No.)		0	
<b>Telecommunication</b>			
Number of telephone connections		40.9	47.3
% of county covered by CDMA wireless			
Mobile network coverage (%)		16.6	22.6
Proportion of population with internet/broadband		6.6	10.4
Connectivity			
Private couriers (No.)		3	

Post Offices (No.)	7	523*
Licensed stamp vendors (No.)		
<b>TRADE AND INDUSTRY</b>		
Trading centres (with >2000 population) (No.) Bomet (11760),Sotik (4194), Mulot(3149) and Chebilat (2838)	17	307
Registered retail traders (No.)	451	
Registered wholesale traders (No.)	250	
Jua kali Associations (No.)	4	
Major industries (No.)	26	
Micro, Small and Medium Enterprise (No.)	1872	
Flood lights/street lights (No.)		
No of Market Stalls	438	
<b>Disaster Management</b>		
Fire engines (No)	1	
Fire stations (No)	1 under construction	
Fire fighters (No)	1	
Ambulance (No)	4	

## ANNEX II: TEMPLATE FOR M&E MATRIX

Name of Project/ Programme	Location (ward/sub county)	Project Cost	Time frame	Monitoring Indicators	Monitoring Tools	Findings	Implementing agency	Source of funding	Recommendations
----------------------------	----------------------------	--------------	------------	-----------------------	------------------	----------	---------------------	-------------------	-----------------


**Monitoring & Evaluation Tool**

	YEAR							Cumulative
Indicator	Target	Achieved	Variance	Score card	Comments	Improvement Actions	Achievement to Date	Mean score card

**Monitoring tool**

Project Name: .....

Sub-County..... Ward.....

Amount allocated..... Amount Spent.....

Commencement Date.....Proposed End Date.....

ACTIVITIES	INDICATORS	STATUS	CHALLENGES	RECOMMENDATIONS

**ANNEX III: REPORTING TOOL FOR PROJECTS**

**Sub-County/Constituency.....Ward.....**

**Location..... S/Location.....**

<b>Project Code</b>	<b>Name Of Project</b>	<b>Activities</b>	<b>Project cost</b>	<b>Amount disbursed</b>	<b>Amount spent</b>	<b>Contractor's name &amp;Contacts</b>	<b>Project Supervisor and contacts</b>	<b>Commencement Date</b>	<b>Project Period</b>	<b>Status/ Remarks</b>

## ANNEX IV: PUBLIC PARTICIPATION FORUMS

The annex provides a list of all programmes and projects that were proposed per ward, during public participation meetings.

### BOMET CENTRAL

REPUBLIC OF KENYA



COUNTY GOVERNMENT OF BOMET

PUBLIC PARTICIPATION CIDP TEMPLATE

WARD: SINGORWET

S/N	Department	Proposed Projects	Physical Location
1	Administration, Public Service And Special Programmes	Establishment of a rehabilitation center	Kitoben
2	Agriculture, Livestock, Fisheries And Cooperatives	Construction of Cheptagum Tea buying Centre	Cheptagum
		AI services be enhanced & extension officers deployed in villages	Singorwet
		Construction of Makoi TBC-Land available to be purchased	Olmotonyik
		Ngomwet cattle dip Renovation	baalek
		Support needed in construction of Cheptagum TBC	Singorwet
		Livestock feed store	Chepkita
		To upgrade the following Tea Buying centres: Berur, Umoja, Chepkurbet, Simotwet, Chepkurbet, Motiret, Tebeswet, Kipkoi	Kabungut
		Construction of Ngomwet New Tea Buying Centre (TBC)	Kabungut
		Balek cooler installation	Balek
		Seed beds at Aisaik sub location	Aisaik



		Construction of the following TBC to be funded by CGOB: Cheptuiyet central, Mataima TBC, Chebungunon TBC	Aisaik
		Kaminjeiwet Cattle Dip Revival	Aisaik
		Cheptuiyet Cooling plant be established around Cheptuiyet TBC	Cheptuiyet
		Distribution of avocado, passion fruit, tissue culture banana, macadamia, and pyrethrum seedlings.	
		Value addition on tea.	
		Soil testing and sampling	
		Subsidy on AI services.	
		Training by the Agricultural Extension officers.	
		Subsidy on fertilizers and seedlings.	
		Milk cooling plant at Semoi.	
		Proposed construction tea buying centers	KP 029 – IlioKapchebusu, KP 18 Semoi, KP 140 – Completion, KP 29 – Completion, KP 102 Completion, Sinendet Kap Leonard Arap Bii
		Building of cattle dips:	
		Renovation of Ilio, employment of dip assistant	
		Renovation of Kitoben cattle dip.	
		Construction of cooling plants at Masese	
		Renovation of a slaughter house(Mugango, Kitoben, Masese)	
		Completion of tea buying centres	KP101 – Kapsilibwo, KP 40 “C” – Completion, Suswondo, Chepkokwo, Berea, Cheborgei, Gibson, Komelion, Chelal, Simotwet, Samaria AGC. KP 93 “B” Completion, KP 93 C – Ngetunyek River, KP 93 D, Borowet, KP93 E – Cheriro, KP 93F Stanley, KP 93 G – Kurobei, KP 93 H – Tuiya, KP 93 “P” – KapNdereva
<b>3</b>	<b>Education, Youths, Sports And Vocational Training</b>	Proposed ECDE centres	kiriswa, kapsaanane, berea, kapsilibwo, samaria, suswondo, masese, kibarbarta, nyabong o, tarakwa, sugutek, mugangao, kimugul, jordan, sinendet, salaik, semoi, chuiyat, a rapmosonik, kaliet
		Completion of ECDE centres	Mugango, kitoben

		Levelling of Playing fields:	Kitoben Pri, Masese Primary, Mugango Primary and Galilee Primary, Sinendet, Nya bongo, Mugango, Semoi, Suswondo, Chuiyat.
		Equipping of football clubs with all the necessary tools	
		Playing field establishment	
		Establishment of the Governor's tournament across the wards	
		Kabungut Dispensary be relocated	Kabungut
		Construction of Tirgaga ECD CENTRE-Land available	Tirgaga
		Additional ECD Teacher needed at Chebungungon ECD	Chebungungon
		Mataima ECD to be constructed-Land available	Mataima
		Sports Centre at Aisaik Pr.	Aisaik
4	<b>Finance, ICT And Economic Planning</b>	Proposed ICT center at Kitoben	Kitoben
		Proposed library at Salaik center	Salaik
5	<b>Gender, Culture And Social Services</b>	Aisaik - Chepkogun CBO, Sugutek, Tirgaga and Chebungungon CBOs to be funded	Singorwet
		To supply fish to all fish ponds	Countywide
		Empower PWDs, facilitate with wheel chairs.	
		Establishment of rehabilitation centers	
		Establishment of Integrated schools	
		Public toilets for PWDs	
		Payment of NHIF for PWDs, widows and widowers	
		Registration of PWDs	
6	<b>Health Services</b>	Chekirip Dispensary to be constructed	Chekirip Village
		Construction of maternity ward at Kapngetuny Dispensary	Kapngetuny
		Singorwet Dispensary to be upgraded to Health Centre	Singorwet
		Avail ambulance	Sub county Hospital-Kapkoros
		Tirgaga Dispensary to be upgraded to HC	Tirgaga
		Kapsikowo Dispensary to be constructed-Land to be purchased	Kapsikowo
		Completion of Maternity at Tirgaga dispensary plus fencing of the facility and register	
		Upgrading of Kitoben dispensary to a health center.	

		Provision of ambulance to Kitoben health center.	
		Equipment of Kitoben health center maternity wing.	
		Proposed construction of Kimugul dispensary	
		Proposed construction of Samaria dispensary	
		Proposed construction of Semoi dispensary	
<b>7</b>	<b>Lands, Housing And Urban Planning</b>	PI Lands to be surveyed and demarcated	Olmotonyik
		Commissioning of Singorwet market and Fix market day	Singorwet
		PI LAND fencing	Cheptagum
		All PI Lands to have seed beds	Countywide
		Proposed construction and fencing of Mugango market	Mugango,
		Construction of public toilets.	Mugango, Semoi,
		Engagement of cleaners.	Mugango, Salaik, Masese
		Opening of roads.	Mugango
		Physical planning of the town	Kitoben, Masese
		Establishment of a market day (Monday)	Kitoben
		Survey, beaconing of all PI Lands	Kitoben
		Establishment of Masese market day on Wednesday	Masese
<b>8</b>	<b>Roads, Transport And Public Works</b>	Cheptagum -Kubare Road-Construction and maintenance	Cheptagum
		Canteen Denis-Quarry Chesoen Road-Construction and maintenance	Olmotonyik
		Quarry -Koibey Road and feeder Roads-Construction and maintenance	Olmotonyik
		Olmotonyik Pr. -School Field access road Construction-Construction and maintenance	Olmotonyik
		Kabardorris-Olmotonyik Road-Construction and maintenance	Olmotonyik
		Kipleltondo road-Sharpcorner(Leldaet)-Chebitet (Arap Tiony) rd-Construction and maintenance	Olmotonyik
		PWDS be given free fertilizers/Tea Nurseries/seedlings	Countywide
		Soi-Sugutek Road-Construction and maintenance	Baalek
		Three ways-Kimugung roads-Construction and maintenance	Baalek
		baalek Pr. -Kapngetuny-Kamugung Road-Maintenance	Baalek

	Kamasega Bridge construction	Kamaseka
	Manyatta (Kapkenini)-Silanga Road ( Chebitet– Construction	Baalek
	Singorwet market-Kimugul TBC RD-Construction	Singorwet
	Completion of Roret -Kaptembwo ROAD	Kabungut
	Simotwet-Motiret-Tebeswet Road	Kabungut
	Kipkoi-Kipkebe Road & Bridge (New Road construction)	Kabungut
	Emois -Cheptuiyet Road construction	Kabungut
	Kipkoi-Baptist-Cheptembe-Kabungut New road construction	Kabungut
	KP48-Kapsikowo Road (New)	Kabungut
	Simotwet-Kamasega-Cheborge Road	Kabungut
	Roret-Kabungut Road	Kabungut
	Chepkurbet-Injerian-sibaiyan Road construction and Bridge	Kabungut
	ST JOHN-BRUKI TBC	Kabungut
	Kabungut -Kipkebe Road-Construction and maintenance	Kabungut
	Chepkurbet-Motiret Road-Construction and maintenance	Kabungut
	Umoja -Onyiny Been Road-Construction and maintenance	Kabungut
	Chepkurbet-Sibaiyan bridge	Kabungut
	Aisaik water Bridge be completed	Aisaik
	Tirgaga-Kaptororgo-Chebungungon-Chemaltan Road Construction	Kabungut
	Arap Serone-Chebungungon-Karap Mutai road Construction	Kabungut
	Cheptuiyet -Marinyin Road (Bridge construction)	Kabungut
	Kimugul FPFK ROAD Construction	Kabungut
	Kapsikowo-Kapgideon-Dip-Cheptuiyet road Construction	Kabungut
	Cheptuiyet -Saoset-Emous Road Construction	Kabungut
	Kaplaboso-Kap Arnest Road Construction	Kabungut
	Chebungungon-Kap stanley Road construction	Kabungut

	Tirgaga-Mugango Bridge construction	Kabungut
	Sugutek-Cheptuiyet-Mataima-Saoset road (New road construction)	Kabungut
	Tirgaga-Mugango Bridge construction	Tirgaga
	Tirgaga-Cheptuiyet Road construction	Tirgaga
	Kap Chelssoi -Umoja Road	Kabungut
	Olmotonyik -TaabetBridge construction	Olmotonyik
	Maintenance of Moses Junction – Kitoben Market – Suswondo Rd	kitoben
	Maintenance of Kiriswa – Kitoben market Rd.	kitoben
	Maintenance of Kiptenden – Simotwet Rd.	kitoben
	Maintenance of Saptet – Samaria Rd	kitoben
	Maintenance of Kitoben – Berea Rd	kitoben
	Maintenance of Mengichik – Samaria	kitoben
	Construction of new Masese – 3 Kima – Kiparbarta Rd.	
	Construction of new Semoi Primary – Borowet Rd.	
	Construction of new Kaprison Ngetunyet – Ngetunyet River Rd.	
	Construction of new Kebenet – Chepkowet – KitobenRd.	
	Construction of new Suswondo Buying Center – Suswondo AGC Rd.	
	Construction of new Masese – Borowet Deliverance Church Rd.	
	Construction of new Ngetunyek River –(Kapkiseswa – Masese Forest ) Rd.	
	Construction of new Aonet – Sugutek Rd.	
	Construction of new Masese Centre – Ngetunyek – Kiparbarta Rd.	
	Construction of new Masese Center – Ngetunyek Rd	
	Construction of new Masese – Tebeswet Rd.	
	Construction of new Kitoben Center – Kitoben Cattle Dip Rd.	
	Construction of new Cosmas – Karapkoros Rd.	

	Construction of new Koita Buying Center – Sugutek Rd.	
	Construction of new KP102 - Sukutek	
	Construction of new Sukutek – Chelulot – Mugango Rd.	
	Construction of new Sukutek – Aonet – Cattle Dip – Kaplich Rd.	
	Construction of new Mugango Boys – Cattle dip Rd.	
	Construction of new Cattle dip – Aonet Rd.	
	Construction of new Arap Leitich – Arap Marura – Migingo Rd.	Kweleta village
	Construction of new Kapchumpindo junction – NyabongoPri. – David Tonui River	Kipyamaat village
	Construction of new Mugango Center – cattle dip – tea buying center (Kapkinara) Rd.	
	Construction of new Cheptuiyet TBC Rd.	
	Construction of new Mugango Center – Kaliet AGC – Cattle dip Rd.	
	Construction of new Mugango Center – Pastor Koech – Cattle dip Rd.	
	Construction of new Salaik Pri. – Chonjes – Chematich bridge Rd.	
	Construction of new Kirwa – Talam River (Chepkoibet Rd)	Nyabongo
	Construction of new Salaik – Tirgaga bridge Rd.	
	Construction of new KP140 –Titus – Tuiyobei Rd.	
	Construction of new Salaik Pri. – Kipchabai Rd (bridge) Rd.	Kaliet village
	Construction of new Aonet – Samaria – Kiriswo – Tarakwa Rd.	
	Construction of new Masese Junction – Kitoben – Mengichik Rd.	Kaliet village
	Construction of new Sukutek – Kitoben Pri Rd.	
	Construction of Masese Kilimani bridge	
	Construction of Masese (Kipuryo Murko) bridge – Kiromwok bridge	Kaliet village
	Construction of MitiMbili Bridge (Kitoben – Bukacha)	
	Construction of Borowet – Nyongores bridge	

	Construction of Chuiyat – Ndarawetabridge	Kaliet village
	Construction of Aonet – Nyongores bridge	
	Construction of Nyabongo – Kaptororgo bridge	
	Construction of Kaliet – Kapkeshego bridge	Jordan
	Construction of Kimugul – Kipngeno bridge	
	Construction of Kipchabai – Chepkong’ony bridge	Jordan
	Construction of Kapkibos – Tirgaga bridge	
	Construction of Kap Lazarus – Chematich Rd.	Jordan
	Construction of Ilio – Kapkesiego foot bridge	
	Construction of Kap Jonny – Kapkesiego foot bridge	Kimugul
	Construction of Galilee – Kapkesiego bridge.	
	Construction of Borowet – Kenon and Kapkukurwet bridge	Samaria
	Construction of Semoi – Kapkurkwerwet bridge	
	Construction of Kebenet – Kapkesiego footbridge	
	Construction of Borowet – Kenon and Kpakukerwet bridge	Samaria
	Construction of Semoi – Kapkurkwerwet bridge	
	Construction of Kebenet – Kapkesiego footbridge	
	Construction of Sukutek – Nyongores foot bridge	
	Construction of Arap Tuiya – Kenon foot bridge	
	Construction of Arap Cheror foot bridge	
	Construction of Kap Johnstone – Kapsilibwo foot bridge	
	Construction of Masese – Kiromwok foot bridge	
	Construction of Suswondo – Bukacha foot bridge	
	Construction of ArapTangu box culvert	
	Construction of Chewen box culvert	
	Construction of Kap Johanna Galilee box culvert.	
	Construction of Cattle dip – Kap Mondo box culvert	
	Construction of Chepinyiny – Kaptien bet box culvert	
	Construction of Arap Kilel box culvert	
	Construction of Kebenet Suswondo box culvert	

		Construction of Kap Jonny and Chelumbwo box culvert	
		Construction of Arap Koech – Semoi,	
		Construction of Kap Michael –ArapTangu box culvert	
		Construction of Arap Kokwenyet box culvert	
		Construction of Aonet – Samaria box culvert	
		Construction of Samaria Kiriswo box culvert	
		Construction of Ngasura – Victor box culvert	
		Construction of Kap Prison – Kapkomeliony box culvert	
		Construction of KapJohnstone – Kibarbartu box culvert	
		Construction of Kap Mombasa – Laboso box culvert	
		Construction of KapGhrorofa dip box culvert	
		Kap Pastor Rob box culvert	
		Construction of Kimugul Titus Buying center box culvert	
<b>9</b>	<b>Trade, Energy, Tourism, Industry And Investment</b>	Floodlights-Singorwet Pr.	Singorwet Primary
		Floodlights installation at Olmotonyik centre	Olmotonyik
		Floodlights installation at Singorwet Sign post	Singorwet
		Floodlights installation at Salгаа centre	Baalek
		Olmotonyik, Singorwet and baalek Bodaboda sheds construction	Singorwet
		Floodlights at Kipkoi Centre, Umoja centre, Emous, Roret. Motiret centre	Kabungut
		Water Tank be provided at Kabungut Dispensary	Kabungut/Kipkoi
		Flood lights installation at Kapsikowo and Cheptuiyet	Aisaik
		Protection of the following springs: ArapKenduiwo, Arap Saitira, Nukiat Cheptuiyet, Arab Seli, Ainab Sugutek, Kapsosurwo	Aisaik
		Proposed museum site	Masese
		Installation of floodlights	Mugango, Salaik, Kitoben, Semoi
		Construction of bodaboda shade	
		Construction of a market stall	
<b>10</b>		Cheptembe Kaptatur spring-Spring protection	Cheptembe



<b>Water, Sanitation, Environment And Climate Change</b>	Siliwaspring-Spring protection	Cheptembe
	Kabardorris River-Spring protection	Chekirip
	Ngomwet water spring-To be protected	baalek
	Completion of Singorwet Water project	Singorwet
	Umoja spring-To be protected	Singorwet
	Joseph Chepkwonyriver--To be protected	Singorwet
	Buruki River--To be protected Onyiny Beek river	Singorwet
	Set TebeswetArapMurtu	Singorwet
	Tesla River	Singorwet
	Aonet water project	
	Proposed development of springs in	<p>ChepkiribKapkilisho  Tilil Bei Kap Tabarit  SukutekArapKokwenyet  Arap Bii – Kaliet  Kebenet  Sinendet Arap Sora  Obot Christine  Arap Francis Byomdo  ArapMungot  KapMekit  Arap Serem (Kapsigilai)  Tabaita – Kap Daniel  Tabaita – Regina  Konda Met  Kotab Regina (Lekemet)  Sukutekab Amos  Emitiot  Chebanyiny  KapJoash  Arap Maina  Arap Kilel  OinabNg’etunyek water project  ChemogusutMaseseKapSaulo  ChekululuKapsaiha  TabetArapBerot  Arap Kenduiywo (Kipsarwet)  Kamaget Kitoben  Arap Ketiinya (PI land)  ArapSikirai  ArapTiony water spring  ArapMure  Kapsangine – Kapsangine  Kapbukari  Korobei water spring  Ainob Kiprotich (Masese)  Kap David TonuiSabetek  ArapKilel (Cheptugeniot)  ArapTimbol  Birin Bei Tea zone  Keben water spring (Kiriswo)  Bornes water spring (KitobenPrm)  MumetietArapKapkwen</p>

			TarakwoArapMaina Tilil Bei – Kitoben Kap Michael Borowet KapCheptionyArapTuimising’ KapcherobonKapSaulo (Semoi) ArapKorkorenSuswondo Kap Gideon Kap Prison
		Installation of water tanks(Masese	Masese, Mugango, kitoben
		Partnership on tree nursery, tourism social economic empowerment, water shed protection, natural forests protection, climate change.	
		Proposed establishment of tourist attraction sites at Masese PI land	
		Engage scouts in the area.	
		Establishment of a bee hive at Semoi PI land, ChelukaiMaa; value addition.	

REPUBLIC OF KENYA



COUNTY GOVERNMENT OF BOMET  
PUBLIC PARTICIPATION CIDP TEMPLATE  
WARD: CHESOEN

S/N	Department	PROPOSED PROJEC-TS	PHYSICAL LOCATION
1	Administration, Public Service And Special Programmes	Completion of ward office	Chesoen, Kaptebengwet
2	Agriculture, Livestock, Fisheries And Cooperatives	Installation of a cooling plant ( purchase of land) and equipping	Kamogosocentre,Kapkoros
		Construction of a food store	Kamogosocentre,Koitama, Sagatet
		Building of tea buying centres(new)	Sigorian, Atebwo, Kipkuto, Kimenderit, Aonet,KP84 TBC-Kiptewit,
		Completion of stalled cattle dip and equipping	Morit
		Construction of slaughter house(new)	Segutiet
		Construction of Slaughter house(purchase of land)	Boito
		Construction of new TBC; 1) Acquisition of land 2) building a pit latrine	Arorwet KP 122B, Saoset KP074 tea buying centre
		Construction of a potato store	Kamobirir
		Construction of Cattle dip and fully equip it	Kiplokyi
3	Education, Youths, Sports And Vocational Training	Construction of ECD classroom(land available)	Koitamaprimary,Morit primary ,Monoru , SigorianKapkisiara,
		Completion of stalled ECDs and equipping	KimangoraECD ,Chemiriot and Atebwo,Maaset pry school and Chepkochun pry school,Chemokoi ECD centre
		Construction of pp1 and pp2 classrooms	All ECDs in the ward
		Recruitment of ECDs teachers	All ECDs in the ward
		Purchase of water tanks	All ECDs in the ward
		Construction of polythenic( PI land available)	Kamogo
		Levelling and purchase of sporting materials	Kamogo
		Registration of school unregistered	Sigorian primary
		Construction of new ECDs(Land available)	Baraka primary, chesoen primary
		Construction of new ECDs (purchase of land)	Samoe, Chebilat, Katet, Chemutwa, Kibisorwet, Simotwet, Boito, Kiptebe, Kaminjeiwet, Tangit, Taabet,Setkobor ECD, Nyangirongo ECD(extra),
		Construction of a polythenic	Baraka
		Construction and Equipping of a workshop	Kiplelji
		Recruitment of an instructor	Kiplelji
1. Kamobiriri ECD – Repossess the encroached PI land plot No. KERICHO/NDARAWETA 1190 and construct ECD classroom. The residents also requested the county to employ ECD teachers.	Kamobiriri		

		2. KP 41 ECD - acquire land, construct an ECD & post a teacher	Kabutyek
		3. Sirian ECD – acquire extra land, construct another ECD class & post extra teacher due to increased population of students.	Sirian
		4. Chepyese ECD- acquire land, construct an ECD & post a teacher	Chepyese
		5. Chepkorgong ECD - acquire land, construct an ECD & post a teacher	Chepkorgong
		6. Chepkurbet ECDE- Emergency construction of roofing material, acquire extra land, construct another ECD class & post extra teacher due to increased population of students.	Chepkurbet
		7. Kiplokyi VTC – Construct VTC on Kiplokyi Dip PI land	Kiplokyi
		8. Kiplokyi (Kuinet) ECD - acquire land, construct an ECD & post a teacher	Kiplokyikuinet
		9. Kitaima ECD; Completion	Kitaima
		10. Chemoiben ECD- acquire land, construct an ECD & post a teacher	Chemoiben
		11. Lalakin ECD; acquire land, construct an ECD & post a teacher	Lalakin
		13. Kaptebengwet welfare youth group – Support with funds	
<b>4</b>	<b>Finance, ICT And Economic Planning</b>		
<b>5</b>	<b>Gender, Culture And Social Services</b>	Cultural site(purchase of land)	Kamogoso
		Talent centre	Kamogoso
		Establish compassionate fund to assist in settlement of huge hospital bills for the less fortunate families	Countywide
		Establish homes for the street children	Kapkoros
		Educate all PWDs and support them	Countywide
		Fund registered women and youth groups	Countywide
		Construct and equip community library	Kiplokyi
		Support in construction of church	St lucychurch,sibyanBaptist,lalakincatholic,ki taimadeliverance,samaria PEFA
		Community Library.	Kiplokyi
		Monthly financial support to the old	Kamobiriri
<b>6</b>	<b>Health Services</b>	Construction of dispensary(land available)	Morit
		Upgrading of dispensary to a health centre and equipping	Segutiet
		Purchase of water tank and piping in to dispensary	Segutiet
		Installation of incinerator	Segutiet
		1. Dispensary at KP41 - acquire land and construct a dispensary	Kabutyek
		2. Sibyan dispensary- Purchase of land measuring half an acre for extension and extension of Sergutiet water piping to aid maternity services.	Sibyan
		3. NHIF to be provide to the needy families and the elderly	
		4. Kitaima dispensary;	
		i. Purchase of land for expansion	
		ii. Construction of maternity unit	
		iii. Construction of laboratory	
		iv. Renovation of existing structures – urgent	
		v. Fencing	
		vi. Recruitment of staff	
		vii. Dispensary Committee members to be provided with allowances whenever they have a meeting	
		viii. Constant supply of medicine	Kitaima

		Construct dispensary	Kapkisiary
		Construct toilets	Kapkoros sub county Hospital
		Increase Monthly operation funds to kapkoros sub county Hospital from 300,000 to 1,000,000 like other sub county hospitals	Kapkoros sub county Hospital
		Construct casualty,theatre room and staff houses and Male, maternity,children,women and HDU wards	Kapkoros dispensary
		Establish KMTC at Kapkoros	Kapkoros sub county Hospital
		Purchase ambulance	Kapkoros sub county Hospital
		Purchase incinerator	Kapkoros sub county Hospital
		New Dispensary	Kapkoros Market
		Train, facilitate and provide uniforms to community Health Volunteers	
		Purchase land and relocate Kiptenden dispensary as it is sitting on wetland	Kiptenden
7	Lands, Housing And Urban Planning	Physical planning of major centres	Segutietcentre,kamogoso, Kaptomacentre, and morit
		Survey and beacon of PI (581, 576)	Kipleljiker/chesoan 581, 576, Taabet cattle dip, Chemutwa
		Physical planning of Boito town	Boito town, Chesoen town, KP33 Center, Kiplelji Center
		Solid waste management	Boito town, KP 33 Center, Baraka center, cleaners, Kimolwet center, Kiplelji center.  Boito town, Kiplelji center
		Construction of public toilets.	
		1Construction of a public toilet	Kitaima Centre
		2 Solid waste management pins.	Kitaima Centre
		3. Survey and demarcate all PI lands	Kapkoros sub location
		Public toilet	kapkoros Market and other markets in the ward
		Proper drainage to curb storm water causing destruction in the villages	kapkoros town
		Purchase exhausters and station at every sub county headquarters	Silibwet
		Employ cabbage collectors at all centres	All urban centres
Demarcate and fence all PI lands	PI lands		
8	Roads, Transport And Public Works	Construction and maintenance of roads	Morit- Kiplokyi road, Chumoinik-Atebwo road, Morit bridge-Moritseconday road, Moritbanda-Moritquarry, Tabaita- Segengee road, Atebwomasaa-Atebwoprimary, Tebeswet- Tebeswet spring, Tebeswetbanda-Sisiba spring, Sagatet Agc-kaptembei, Gorofa-chepkutebiik-kapkatet, Kamogoso- chesoan road, Dairy-chepkutebiik, Dairy-chemomulroad, Sachangwan-kapmogoso, arapnyigeearapbor, Manara- Kitaa spring, Sachangwan-lebeiywet spring, Tabaita-arap Ngerechi spring, Atebwo-arap William-chemwaga, Kipngerechi- Kipsonoi, Arap tigo-Chemaitany, Koitama-Karora-tamwerechei, Monandet-sirian-Kipsonoi, Sigorian tbc-arap morisib, chemomul-kipsonoi, chemomul-silibwet-segutiet, masaa-atebwo-

			<p>itembe, aonet spring-Kimenderit, chorwet-aonet.  Grade and Murram Kapkoros market-Ruseya road  Grade and Murram Nyangirongo-Kapkoros market road  Grade and murramMaaset-TulwabKipngerechi road and connect with a bridge  Grade and murramMaaset-kapkisiara road  Grade and Murram Kipanjalal-Ghorofa road  Instalculverts along Chepkochun-chesoen road  Grade and Murram factory-Kwenik ab ilet road  Construct bridge to connect Sergutiet-Kipsomor Road  Grade and murramKimagora-kaptetgot road  Grade and murramkaptetgot pry-Maaset KP152 road  Grade and murramkaptetgot-Kapkisiara road  Expand Kapkwen-Ainasimotwet road  poletyo-Kiplombe TBC road  Construct bridge at Ghorofa-Maarifa road  Grade and murram Factory-Nyangirongo-Kapkoros and Construct bridge, Construct Kaplelach-Chemokoi ECD road  Grade and murramKiptewit-Kapcherotwo road and instal culverts  Tarmac Morit-Kapkoros road and Morit-Kiplelji-Kapkoros road</p>
		<p>Construction and maintenance of roads</p>	<ol style="list-style-type: none"> <li>1. Sibayan – Kaptebengwet village; to be graded</li> <li>2. Arorwet – Ngomwet – Open up a new road</li> <li>3. Chepkorgong - Tebeswet in Singorwet; to be graded</li> <li>4.KP 151 road; To be graded</li> <li>5. Kabutyek-Njerian; to be graded</li> <li>6. Kamobiriri junction-KP078-Kapjoel Muriet junction Ndaraweta Road; to be graded</li> <li>7. Kapjoel Muriet- Oinab Tebeswet Road (feeder road); To be graded</li> <li>8. Sirian Village junction – Kamobiriri Primary School Road; To be graded</li> <li>9. KP078 Buying Centre – Saoset Chepnyalul feeder road; To be graded</li> <li>10. Kuinet TBC – Kiroisit; To be graded</li> <li>11. Kiployi shopping centre-Sosiot; To be graded</li> <li>12. Keso road; To be graded</li> <li>13. Pastor Benard – Kipsomor road; To be graded</li> <li>14. Construction of road to Ainamoi river; To be graded</li> <li>15. Kitaima – Chemoiben Lalakin – Sibaiyan; Maintenance and install culverts</li> </ol>

			<p>16. Chemoiben – Sibayan road; install culverts and grade</p> <p>17. Kitaima -Ainob simotwet – Chemoiben; To be graded</p> <p>18. Ainob Simotwet spring road; To be graded</p> <p>19. Form projects’ committees for supervision of roads</p>
		Footbridges	<p>Kaptembei, Kimenderit-Kibomut oinet, kipomut-kamogoso, winners- tabetroad, Kiplokyi shopping Centre -Sosiot ,Chemoiben-Lalakin ,Chepkorgong – Tebeswet, Njerian Kabutyek-Njerian- Singorwet, KP078 Buying Centre – SaosetChepnyalul, Saoset-Chemoiben; To be completed</p>
		Motorable bridges	<p>Lelechwet road, Chesoen-Kamogosoro road Construct Seriat-Ruseya Bridge,</p>
		Construction of Boito – Balek Rd.	
		Construction of Ngomwet AGC – Chesoen Sabath Rd.	
		Construction of Mariva – Ghorofa Rd.	
		Chesoen Pri. – Chebeiyen – Manjililiet Rd	
		Chesoen Pri. – Singorwet Rd	
		KP33 – Manjililiet – Kamogoso Rd	
		Kimolwet – Chepkitwal – Koibe – Tabeet Rd.	
		ECD Chepkitwal – Tabeet Pri. Rd.	
		ECD Chepkitwal – KP14 Rd.	
		Kimolwet – Chemutwa – Tabeet Cattle Dip – Tabeet Pri. Rd.	
		Chesoen Girls – Kimugung’ – Balek (Box Culvert) Rd.	
		Baraka Pri. – Chepkitwal Rd.	
		Simotwet – Chepkitwal AGC	
		KP 86 – Kimugung Rd.	
		KP 33 – Kimugung – Cooler Rd.	
		Nderemiat – KiplejiPri. – Kap Nathan Rd.	
		KP 14 – Kap Kushoto Rd.	
		Kap Philimona – Kaminjeiywet ECD – Kiptergekian Rd.	
		KP 39 – Morit Bridge	
		Dispensary – Kiplelji Rd.	
		Kapsotin – KP 14 C Rd.	
		Taabet Sec. – Morit Rd.	
		Taabet Pri. School – Sach-Angwan Rd.	
		Chepkochun - Arap Sete – Cattle dip – Lebekwet Rd.	
		KP 14-Morit Rd.	
		Kimakmakit – Morit Rd.	
		Manjililiet – Chemutwa Rd.	
		Kimolwet – Cattle dip	
		Chesoen girls – Balek Bridge (Box culvert)	
		Kimol	
9	<b>Trade, Energy, Tourism, Industry And Investment</b>	Installation of floodlights	<p>Kamogoso centre, morit and segetiet centre, Boito town, Chesoen town, Baraka center, Manjililiet center, Kimolwet center, KP 39 center, KP 41, Kitaima Centre, Booster 3ways, Kapnondin Kiplokyi, Kitaima junction facing Sirian, Kitaima Primary school road and Kamobiriri road, Chemoiben Village, Kapkoros market, hospital and maaset</p>

		Construction of bodaboda shade	Kamogoso centre, morit and segetietcentre, Kapkoros, Kitaima centre
		Construction of a boda-boda and mama mboga shed	Boito town, Chesoen town, KP 33 Center, Baraka center, Kiplelji center, KP 39 center
<b>10</b>	<b>Water, Sanitation, Environment And Climate Change</b>	Construction of reserve a tank and piping	Morit centre, Segutiet water project
		Water protection	Kipsonoi water fall, Arap towett spring, lelach spring, Chepkulbik, Chemaitany water project
		Purchase of water pump and construction of a pump house	Segutiet spring, chemomul spring, chepwagan spring
		Drilling of borehole	Kamogoso, morit
		1. Sergutiet (Prof, Koskei) water project – Support in installation of pipes to Sibayan and Kimargis.	Sergutiet
		2. Kitaima Shopping centre – Source water from Sergutiet water project and construct a water tank at a PI land in the shopping Centre.	
		3. Piped water to be given to Kamobiriri primary school and residence of Kamobiriri village	
		4. Arap Sigira spring – Spring protection	
		5. Anganget river – protection	
		6. Pipeline for Booster-Keso TBC –Sergutiet	
		7. Piped water to Kiplokyi C area	
		8. Renovation of Chepkutbei river	
		9. Renovation of Ainamoi river.	
		10. Chemindet water project; To be constructed	Kitaima
		11. Sakawat spring; To be protected	
Extent Kapkisiara water project to cover all villages protect Chepkochun spring	Kapkoros Sub Ward Chepkochun		
Construct water tank for Ngomwet water project	Ngomwet		
Construct water tank for Kimargis water project	Kimargis		
Water treatment plant for Sergutiet water project	Sergutiet		

**PUBLIC PARTICIPATION ON CIDP (PERIOD 2023-27)**

**Ward: Chesoen**

**Date: 9th December, 2022**

**Venue: Kapkoros**

S/N	Sectors/Departments	Proposed Projects	Physical Location
<b>1</b>	<b>Administration, Public Service and Special programmes, PSB (APSSP)</b>	Involve members of the public in project implementation	
		Complete ward office	Kaptebengwet centre
<b>2</b>	<b>Agriculture, Livestock, Fisheries and Cooperatives</b>	Agriculture extension officers be devolved	Sub location
		Renovate all tea buying centres in the ward	
		Establish cooling plant	Kapkoros centre
		Organize farmer training	Villages
		Support construction of KP84 TBC	Kiptewit



<b>3</b>	<b>Education, Vocational Training, Youth and Sports (EVTYS)</b>	Fund construction of Kapkisiara ECD classroom	
		Complete, equip and employ teacher	Kimangora ECD
		Construct ECD classroom	kapkoros pry school
		Community is willing to Convert Kiplokyi Girls/Mixed to University	Kiplokyi
		Fund adult education, employ instructors and establish outside formal education centres	
		Complete stalled ECD at Maaset pry school and Chepkochun pry school	
		Construct pit latrine at TulwabNgerechi ECD and employ a teacher	
		Construct ECD classroom	Setkobor ECD, NyangirongoECD(extra), Kiptewit,Kimangora,Chepkurbe
		Purchase and distribute incubators to youth groups	
		Employ ECD teachers	Kaptetgot and Set kobor ECD centres
		Complete stalled ECD classroom and toilet	Chemokoi ECD centre
		Ensure that all ECD centres have toilets and electricity	ECD centres
		Purchase land and Construct VTI	Chesoen ward
		Employ at least 2 ECD teachers at every centre for PP1 and PP2 classes	All ECD centres
		ECD feeding programme be budget to ensure sustainability	All ECD centres
<b>4</b>	<b>Finance, Economic Planning and ICT</b>	Construction of ICT Hub	Kimargis Centre
<b>5</b>	<b>Gender, Culture and Social Services (GCS)</b>	Establish compassionate fund to assist in settlement of huge hospital bills for the less fortunate families	Countywide
		Establish homes for the street children	Kapkoros
		Educate all PWDs and support them	Countywide
		Fund registered women and youth groups	Countywide
		Construct and equip community library	Kiplokyi
<b>6</b>	<b>Health Services (HS)</b>	Construct dispensary	Kapkisiary
		Construct toilets	Kapkoros sub county Hospital
		Increase Monthly operation funds to kapkoros sub county Hospital from 300,000 to 1,000,000 like other sub county hospitals	Kapkoros sub county Hospital
		Construct casualty,theatre room and staff houses and Male, maternity,children,women and HDU wards	Kapkoros dispensary
		Establish KMTC at Kapkoros	Kapkoros sub county Hospital
		Purchase ambulance	Kapkoros sub county Hospital
		Purchase incinerator	Kapkoros sub county Hospital
		New Dispensary	Kapkoros Market
		Train, facilitate and provide uniforms to community Health Volunteers	
		Purchase land and relocate Kiptenden dispensary as it is sitting on wetland	Kiptenden
<b>7</b>	<b>Lands, Housing, Urban Development and Management (LHUDM)</b>	Public toilet	kapkoros Market and other markets in the ward

		Proper drainage to curb storm water causing destruction in the villages	kapkoros town
		Purchase exhausters and station at every sub county headquarters	Silibwet
		Employ cabbage collectors at all centres	All urban centres
		Demarcate and fence all PI lands	PI lands
<b>8</b>	<b>Roads, Transport and Public Works</b>	Construct foot bridge	Ruseya-Kipanjalal, kapkoros-Kipsenendoik and at Ainab simotwet along Ghorofa-Chesoan road
		Tarmac hilly roads to make it passable	
		Grade and Murram Kapkoros market-Ruseya road	Kapkoros Village
		Grade and Murram Nyangirongo-Kapkoros market road	Kapkoros Village
		Grade and murramMaaset-TulwabKipngerechi road and connect with a bridge	Maaset Village
		Grade and murramMaaset-kapkisiara road	Maaset Village
		Grade and Murram Kipanjalal-Ghorofa road	Maaset Village
		Instalculverts along Chepkochun-chesoan road	Chepkochun village
		Grade and murram factory-Kwenik ab ilet road	Sergutiet Village
		Construct bridge to connect Sergutiet-Kipsomor Road	Sergutiet Village
		Grade and murramKimagora-kaptetgot road	Kimargis village
		Grade and murramkaptetgot pry-Maaset KP152 road	Kimargis village
		Grade and murramkaptetgot-Kapkisiara road	Kimargis village
		Expand Kapkwen-Ainasimotwet road	Kimargis village
		poletyo-KiplombeTBC road	Kimargis village
		Construct bridge at Ghorofa-Maarifa road	Kimargis village
		Grade and murram Factory-Nyangirongo-Kapkoros and Construct bridge	Nyangirongo village
		Construct Kaplelach-Chemokoi ECD road	Nyangirongo village
		Grade and Murram Kimargis-Kiptewit road	Kiptewit Village
		Grade and murramKiptewit-Kapcherotwo road and instal culverts	Kiptewit Village
		Tarmac Morit-Kapkoros road and Morit-Kiplelji-Kapkoros road	Chesoan Ward
		Instalculverts in all roads to improve drainage	Kiptewit Village
		Construct Seriat-Ruseya Bridge	
<b>9</b>	<b>Trade, Tourism, Investment and Industry (TETTI)</b>	Last mile electricity connectivity	kapkisiaravillage,Nyangirongo village
		Flood lights	Kapkoros market, hospital and maaset
		Bodaboda shades	Kapkoros market
<b>10</b>	<b>Water, Sanitation, Environment, Natural Resources and Climate Change (WENRCC)</b>	Extent Kapkisiara water project to cover all villages	Kapkoros Sub Ward
		protect Chepkochun spring	Chepkochun
		Construct water tank for Ngomwet water project	Ngomwet
		Construct water tank for Kimargis water project	Kimargis
		Water treatment plant for Sergutiet water project	Sergutiet

REPUBLIC OF KENYA



COUNTY GOVERNMENT OF BOMET

PUBLIC PARTICIPATION CIDP TEMPLATE

WARD: NDARAWETTA

S/N	Department	PROPOSED PROJECTS	PHYSICAL LOCATION
1	Administration, Public Service and Special programmes,	Complete Ward office	Ngainet
2	Agriculture, Livestock, Fisheries and Cooperatives	Construction of new TBC	Chepkut TBC KP54, kp 91, Mogindo tea buying centre, Kaptororgo TBC, Teganda, KP56 B and KP56C , Kap Mali, Sorionik, Tabaita 02, Tugoibe, kapcheluch
		Completion and equipping of TBC	KiptogochB, Masingororo, KaptilolwoTBC, MuguleiyatTBC, Sapet B, Kaptembwo, Kipsomor C, Kipsomor B, Mangoita KP 153, lemeiwet kp 43, Kipkoibet kp148, kiptenden TBCs, Ndarawetta, Changchego, Lalakin, Cheswerta, Umoja, Butahkia, umoja, Tanwa, kapchelala, Kibochi Tbc, Boongo Tbc, KP02 ,Boongo or kwenet tbc, KP 56 , KP56D, KP56E, KP56F, KP56G, KP56H, KP56I, KP56J, KP56K, KP56L
		Construction of slaughter house; acquisition of land	Bondet
		Upgrade slaughter house to modern one	Ngainet
		Completion of potato plant	Mogindo,
		Completion of cooling plant	Marinyin,
		Installation of a cooling plant	Kapkgigorwet
		Fencing of banana nursery	Masingoro/Sonokwek
		Construction of food store for value addition( to store ovacadoes, potatoes)	Bondet
		Support cooperative societies	Ndarawetta-Mogoiwet
		Provide Bomarhodes seeds	Kapkgikorwet, bondet
		Subsidized AI services	Kabusareksublocation, Teganda and Nyongores sub-location
		Recruit more extension officers	Across the ward
3	Education, Vocational Training, Youth and Sports	Community library	Kabusare School
		Levelling of playing field	Kabusare High School
		Support Football Club	Kabusare, sonokwet
		Completion of ECDs and employ teachers	ECDs Lebekwet, ECD, Mogindo west ECD, Kaptororko/Chepkitach ECD, Bongo, Kibochi, Kenon, Baregeiyat, Ndarawetta
		Construction of new (purchase of land)	Kiptenden ECD, Kapkgigorwet, Kapkukurwet B,

		Construction of ECDs(Land available)	Kiptogoch, Maoni Sugutek B, Kabunei/Kipnariet ECD, Masingoro/Saptet Ecd, Mogoiwet, Kipmaikuko, Ngainet, Nyongoresprimary, Nyayo tea zone, Chongenwo, Kibochi, Sonokwek pry school, Muguleiyat, Lemeiywet, Kaptitolwo
		Establish athletic camp	Ndarawetta ward
		Talent search and train coaches and referees	Ndarawetta ward
		Introduce feeding programme in all ECD centres	Countywide
		Sonokwek Additional courses offered in polythenic	Sonokwek polytechnic
		Completion of stall ECDs and equip an	Kiptenden, Judea ECD
		Increase bursary support	Countywide
		Upgrade polytechnic and introduce more courses and buy playing ground	Sonokwek polythenic
		Construction of polythenic	Tagaruto, Nyongores
		Levelling of playing field	Ngainet
<b>4</b>	<b>Finance, Economic Planning and ICT</b>	Construct an ICT Hub	Ndarawetta ward
<b>5</b>	<b>Gender, Culture and Social Services</b>	Support PWDs by paying NHIF and give priority to PWDs who are trained as ECD	
		Empower specials groups	Across the ward
		Construct rehabilitation centre	Ngainet
		Social hall at Ngainet centre	Ngainet
<b>6</b>	<b>Health Services</b>	Upgrade dispensary to Health centre	Mogindo, Ndarawetta, Kwenik ab Ilet, SonokwekDispensary,Nyongores,Kapkorotwet
		Complete and Operalization of a dispensary that was funded by Fair trade (KTDA)	Manjililiet
		Construct store, staff houses and increase operation fund	Ngainet Health centre
		Construct new dispensary	ngainet,Kabusare, Bondet, Cheswerta and Sogoet
<b>7</b>	<b>Lands, Housing, Urban Development and Management</b>	Demarcate road that has been encroached	Ngainet road
		Land succession	Ngainet,teganda and nyongoresub-locations
		Installation of solid waste management pins	Bondet, ngainet and Teganda centre, Ngainet, Teganda
		Physical planning	Bondet and Ngainet centre
<b>8</b>	<b>Roads, Transport and Public Works</b>	Maintainance of access roads	Sebe East, Sayoka road, Kabusare High school road, Butakya-Kaptororgo road, Butakya-Tirgaga road, KiptendenMoginndo, Kapnariet-Masingororo road, of Kapmika-Manjililiet-nyangombe road, Kiptenden-Mogoiywetpry-Judea-Kipnariet road , road to ngainet market, Ngainet-Mogoiwet, Ngainet-Baregeiyat road, Arap Terkech-Kipsomor, Kipsonor-Sergutiet road, Sonokwek pry school-kwendoroad,Bondet – Kibochi – Kapkigorwet Rd,02 – Boongo – Nyongores – Tea Zone

			<p>Rd,02 – Sorionik – 56 – KenonRd,Kibochi – Sukutek – Kenon,Kibochi – Chongenwo – KapkikorwetRd,Kibochi – SorionikRd,BoongongPri-Boongong Catholic Rd,Kibochi – MondesoryRd,Tea Zone – KiletingRd,Tabaita Tea buying center – Tabaita Village,3 ways – KapkikorwetB,Kipchoeck Shopping center – Chief’s office,KP 56 via Nyongores sec. – Sorionik River Rd.</p>
		<p>Opening of new roads</p>	<p>Sebe-arapTuimisingRoad,Bondet-Kibochi-Kapkikorwet 02-Boongo-Nyongores-Tea Zone,02-Sirionik-56-Kenon,Kibochi-Sigutek-Kenon,Kibochi-Chongenwo-Kapkikorwet,Kibochi-Sorionik,Boongo catholic church-Boongo primary School,Kibochi- Mondesory,Tea zone-Kipleting,Tabaita Tea buying center-Tabaita villange,3 ways-KapkikorwetB,Kipchoek shopping center-chief office,KP56 via Nyongores secondary- Sorionik river,</p>
		<p>Construction of footbridges</p>	<p>Mogindo Bridge and MaormaKaptitolwo -Kipkoibon bridge, Kapnariet-Masingororo road, Cheswerta Baregeiyat road, Bosto Baregeiyat ECD, Kaptitolwo-Saoset road and bridge Masingororo Nyangombe, kapmika-Bosto, Manjililiet-arapboiyon-Morome, Kapnariet-kiptenen, Kenon – Borowet Kapkikorwet – Semoi, Sukutek – Aonet, KP 02 – Chuiyat</p>

		Construction Motorable bridges	Mogindo-Kaptitolwo, Kipkoiben-Kaptili
		Culverting of all marram roads	Kabusarek sub-location, Kapkikorwet – Semoi, Sukutek – Aonet, KP 02 – Chuiyat
		Dozing of Road	Chorwet TBC-Kiptuiya, Sonokwek-Kiptogoch-Musuleiyat, Kipsomor-Kiplokyi
9	<b>Trade, Energy, Tourism, Investment and Industry</b>	Installation of floodlights	Moindiot factory, Ndarawetta dispensary, Sayoka, Marinyin catholic church, Sayokacentre, Marinyin AGC, Tirgaga, Sabet shopping centre and Sonokwek Main, KapPatrick, sukutek, chamгаа, Ngainet, Teganda centre
		Construction of shoe shiner shade	Ngainet centre
		Last mile connectivity	Barekeiyat village
		Bodaboda shades	Kariobangi centre, marinyin catholic, Mogindodispensary, Sonokwekcentre, Sabet, Kipsomor and Soyota, KapPatrick, sukutek, chamгаа
10	<b>Water, Sanitation, Environment, Natural Resources and Climate Change</b>	Protection of water springs Protection of water springs	Arap Bii water, aranagerek, Kapkoi longet, karapBoit, KapcheluchSprings, Chepkitach, Kapraeli Koskei, Kaptorongi springs Kapkones, Kaploboso, Chepkitach and chelolokan springs, Kiptogoch, Judea, KapRobert (Kipsonoi), Manjililiet, Chepkitach (KapRichard), Kipmaekuko (Kapcheruso) springs, of Tapket Kirok, Chemorkochoch water spring, Kwenik ab Ilet, Simotwet, Chepkiram, Rawek, Chepkutbek/Muguleiyot, Chelolokan/Lemeiywet springs, Kaptololwo, Kapbarabara, ArapMarindany, ArapTonui, ArapLesigon, ArapWeseit, ArapNyagacha, KapChristopher, ArapToo, Arapcheruiyot Joseph, Arapkober, Kipchoek, KapMali Tea zone, ArapKenduiywo, ArapKoskei, KapIsaiah, ArapBarkach, ArapChepukon, ArapMolel, Arapaima, Barit, kapngerech, cheswerta, komoin, lalagin, sogoet, Tangwa, kapmusee, arap tuwei, arap William, kapkeresi, kapWilson springs
		Purchase of water pump and Construction of a pump house	Kapcheluch and Sogoet water project
		Completion of water project	Ngainet/Kabusare
		waste management plant	Moindiot factory
		Extent water project	Cheswerta, tobarekeiyat
		Renovate and fencing of water project	Kimokiko water project
		Drill borehole	kwendo secondary school, Sonokwek Polytechnic, Nyongores primary
		Support Establishment of tree nursery	Tuiyobei Cattle Dip, Teganda near forest
		Installation of water reserve tank	Cheswerta, Musolokto Tagaruto and in all primary schools across the ward, Arap Onyango,

REPUBLIC OF KENYA



COUNTY GOVERNMENT OF BOMET  
PUBLIC PARTICIPATION CIDP TEMPLATE  
WARD: MUTARAKWA

S/N	DEPARTMENT	PROPOSED PROJECTS	PHYSICAL LOCATION
1	<b>Administration, Public Service and Special Programmes</b>	Review of Kanusin latest demarcation of the 2016 and allocation through public participation.	Kanusin location and Tarakwa
		completion of governors residence	Tarakwa; Chief's office
		Relocation of ward office from governor's residence: i. purchase of land ii. Construction of new ward offices and equip it	Tarakwa location
2	<b>Agriculture, Livestock, Fisheries and Cooperatives</b>	Completion of a cooling plant.	Kanusin center, Koiyet, East sotik cooler, Soliot
		Installation of a cooling plant	Tarakwa ,(Periapt),Nyaga primary school, Changina
		Recruitment of field officers	Kanusin,kapsangaru,soliot sub-location and Soliot
		Soil testing	Tarakwa and Kanusi

		Survey, beaconing and fencing of cattle dip.	Kapsangaru,kanusin and tarakwa
		Construction of cattle dip(PI land available)	Waikeri,Sigorian,Leldaet,Tarakwa,Kanusin, Kapsangaru, chelelach and kinyose,Soliot
		Construction of cattle dip(acquisition of land)	Koiyet
		Vaccination against rabbies.	Tarakwa location
		Provide Subsidy of acaricides and vaccines for vaccination of livestock against -Foot &mouths ,lumpy	Countywide
		Provision of seedlings of tissue culture banana, passion fruits, mangoes/s and coffee.	Mutarakwa ward
		Construction of sales yard	Kanusin center
		Construction of farmers store /training centre(PI land available)	Tarakwa , near chief's office
		Construction of slaughter house(land PI available)	Kanusin
		Construction Of new tea buying centre (land available)	Leldaet, kipsiwon TBC
		Construction of TBC(Purchase of land)	kapgeneral TBC, kipterkekiat TBC
		completion of TBC constructed	Kapojilo ,kimelet TBC ,lulusik tbc
		completion/revival of Oldabach coffee factory - completion & equipping	Tarakwa location
<b>3</b>	<b>Education, Vocational Training, Youths and Sports</b>	Construction of ECD classrooms	In all primary schools across the ward
		Construction of new ECDs	sirian ECDE lower & upper, kilombero Kaposirir ECDE/ k Nukiat ECDE Kagawet, kiplugum ECDE classroom Kapketyenya/Kapkawa ECDE (PI 412) kimelet ECDE -land and construction Nukiat- kabosirirngocho, kipterkekiat, Birirbei ECDE Roromwanukiat ECDE, Tulwet (Mutarakwa) Kapsangaru ECDE, Tarakwa kiplugum, Leldaet primary ECDE, Leldaet ECDE (primary school) Oldabach primary new ECDE Birirbei ECDE ,koibei ECDE l,ArapchumoECDE,Tulwet,Birirbei, Saoset ,ChelelaiBei,Kinyose,Kampira,Kapsangaruprimary,Koimugul primary



			,Kinyoseprimary,Kanusin primary, Tabook primary, Kiberge primary, Kanusin Township Primary, Soliot Central, Njorwet
		Completion of ECDs	lelaitich kipsiwon ECDE, Bunyerere ECDE, kimelet ECDE, koibei ECD, kapkawaECD, Leketetiet, Soliot and c Chepitet
		Supply of clean piped water	All ECDs in the ward
		Polytechnic established be relocated- currently at Governor's residence	Sigorian(Kapkawa)
		construction of new polytechnic ( land available)	Tabook,Muywek,Changina,Soliot
		Levelling of major playing field	Changinaprimary,Kanusin primary and Soliot primary
		Establishment of formidable clubs, registration of playing teams and provide sporting materials	Kapsangaru FC Kanusin and Njorwet FC
		machines are at the centre and need to be operationalized	telalel moiyet FCS
<b>4</b>	<b>Finance, Economic planning and ICT</b>	Construction of an ICT hub	Kanusin centre, Nyaga primary school
<b>5</b>	<b>Gender, Culture and Social Services</b>	Build community library	Kanusin, Soliot
<b>6</b>	<b>Health services</b>	Construction of a new dispensary: 1) purchase of land, 2) equipping 3) recruitment of staff.	Njorwet, Koibei, kipterkekiat,Oldabachchingondi
		Empowerment of CHVs and CHCs	Mutarakwa ward
		Construction of new Dispensary and fully equip(land available)	Changina,Soliot,Chepitet
		Upgrading of a dispensary to a health center: i. Constructing a maternity wing and equipping ii. Health centre kitchen iii. Recruiting medical personnel	Kanusin dispensary, Kapsangaru
<b>7</b>	<b>Lands, Housing and Urban Planning</b>	Land succession: The charges are high and the process is very slow	Kanusinlocation,Tarakwa location

		Survey, beacon and fence of all PI lands	Kanusinsub-location,Tarakwa location
		Reduce land rates charges	Mutarakwa ward
		Construction of a public toilet	Kanusin cattle dip, Kanusin center and kapsangaru
		Physical planning of major centers	Kanusin, kapsangaru
		Construction of pit latrine	Kanusin centre ,periatcentre and Kapsangaru centre
		Provision of pins for collection solid waste	Kanusin, PeriatKapsangaru and Soliot
8	<b>Roads, Transport And Public Works</b>	Maintenance of all feeder roads	Kanusin Girls – Arap Siongi Rd, Arap Soi - Arap sanga -Sigorian road, chebelilet-nyungunyat road (Kapsirich),Arap Ruto –kapchemakinal, Sahara -tarakwa -, Tarakwa –Nyaga. arabii-kapjoeldam,Kanusin girls secondary-ArapSiongi,Kanusin primary-Sisei, Kiplekwet-Kiperesi-Kapsangaru,kanusin boys-Kiplekwetdam,Kapsangarudip-SoliotCentral,Kinyosedam-Kapsangaru primary, Junction Mainaroad-Chepkochuncentre,Chepkochun- Tulwet,JunctionArapkororchangina-dip, Chepkisil-Tulwet, Kimutai dam-Changina catholic, Taabok-Kap Hillary-Chebeiyen, Kanusincentre-Arapchumo, PI Arap Mongo-Korongoro, Chelelach- Changina Primary, ECDE Chelelach- ArapTombo,PEFA Church-Catholic church, Kapusa-ChanginaPrimary,Siel(vetenary)-Assistant chief Kapsangaru, Kap Hillary-Kinyose,ArapNgenoh-Soliot Central- Molinga catholic, ArapKoros- Soliot secondary, ArapChemoiyot-Sukutek, ArapBariwot-PI ChepnyalilietChepkosyom-Arap Harambee- bridge, Arap Willy-John peta,Soliot- Beriat, Arapbunei-Singoywek, Deliverance church-Cheparanya-Sukutek, Arapchuchunei-Chepalungu Bridge, PI-Mukenyi, Chepitet – Chepitet signpost-cattle dip- Chepitet primary, Chepitet primary-Cheptingting bridge, Arap David –Deliverance church-Molinga,ArapChuchunei-Kiriba,ArapCheparanya-Kapsura
		Opening up of new roads	Kanusin Boys – Kiplakwet dam Rd,KanusinPri – SiseiSambu Rd.  Kiplekwet – Kiperesi – KapsangaruRd,Kanusin center – ArapChumo – ChebeiyenRd,Taabok – Kap Hillary – Chebeiyen Rd, likia -kapkipya road, Arapmaina -Arapchelulei road chebulu primary -Arapcheroikin, oldabach -chebeiyen, TBC 123-Kapnandiat road ,Arapruto-Arapngasura, kipsironpefa -nyongores road, chingodibaptist church -Arapsoi road, kaptabaron -Arapmilgo road ,kijinjet-chepnyalilietArapmutai – Kilombero,Chingodibaptist church -kap john-kapmusa road, TBC 123-Kapnandiat road, kap Gilbert -sigorian road Pustait-Ngocho pry road,TBC 123-kapnandiat road, Arapmitai -Arapyegon road (waikeri) Nyagalaitula -east sotik, karapkenik -Arapnyaga , sachangwan -kaposirir road, karaplangat -cooler road (leldaet), koibei -kapojilo road karapkenik -Arapnyaga  arabii-kapjoel dam - kapkawa road  karaplangat -cooler road  kimelet TBC -Kap Benjamin road  Kimeletarapaswai -chebitet -  Arapchelule -kapcheke road  kap joseph-kapchemaginel-kaphilemon road  Birirbei -Arapsoi feeder road  Arapyomto -Arapsonoiya feeder roadkoibei -kapojilo road

			koibeii -culvert road -opening up,feeder road to dam,arapbii-kapjoel dam - kapkawaroad,karaplangat -cooler road (laldget),kapkawa -arapbororor road,
		Construction of bridges	Kapmiswo-leketetiet Sasur -Kapangoror) Kiplekwet (ArapTebko) Kiplekwet dam – ArapKeles ArapSiongi connecting Chebeiyan – Taabok Rd.
		Construction of box culverts	Biribek- Arapngenoh, arapzachari-Birirbei dip, Arap Harambee- Catholic Church, Arap Elijah- ArapMukenyo,Changina Primary- ArapChoche, ArapBunei-ArapKonga, AGC church- Saoset,Kiplekwet dam- ArapKeles, ArapSiongi-Chepeiyan, ArapSiongi- Kiberke- ArapSiongi
9	<b>Trade, Energy, Tourism, Industry and Investment</b>	Opening of open air market (Thursday).	Kanusin center
		Construction of a bodaboda shade	Kanusincentre,Lelkatet,Kiplekwet, Plugumcentre, kapmusa and likia,beriatLeketetchet,Kapsangaru,Soliot.
		Installation of floodlights	Kanusincentre,Kiplekwetcentre,Lelkatet, Plugumcentre, kipsiwonprimary,Ngungunyat,nyagaleldaet,biribei,fourways,Natashacentre,kapmusa ,Soliot,Kiplekwet, Kapsangaru
		Last mile connectivity	Sigorian
		Construction of shoe shine shed	Kanusincentre
10	<b>Water, Sanitation, Environment, Natural Resources and Climate Change</b>	Utilize some of the PIs to plant trees, and seedlings (seedbed)	All primary schools in the ward
		Birir Spring dam; purchase of water pump, construction of a pump house and piping.	All primary schools in Kanusin location.
		Protection of springs	ArapTirikeleldaet,Araptaalkap pastor , kappolisiot (Arapchepkasion, arapchebongoiArapmaritim),Birirbei,AICTulwet
		Construction of dams	Birirbeiarapitit,Kapcheramgoi,Arapchumo,Arapkauriat, kitandus,Nukiat dam, Koimugul,Birbei, Molinga, Chelelach, Chepkochun
		Construction of water retention ditches/swells on Mutarakwa hill to avoid destruction of roads.	Tarakwa hill
		Construction of gabions on the valleys.	Tarakwa down hill
		Desilting of dams	Kiplekwet dam, Tamilet dam, Kap Isaiah dam, Chepkulo – Kanusin water line, ArapChamdanya, Njorwetdam,Koimugul,ArapLeitich,ArapSoi,ArapSiongi,ArapSigei,ArapMabwai, Molinga, Chepkonopor
		Protection of swamp	Chongondi

		Completion of water project	Kipterkekiat
--	--	-----------------------------	--------------

**REPUBLIC OF KENYA**



**COUNTY GOVERNMENT OF BOMET**

**PUBLIC PARTICIPATION CIDP TEMPLATE**

**WARD: SILIBWET TOWNSHIP**

S/N	DEPARTMENT	PROPOSED PROJECT	PHYSICAL LOCATION
1	Administration , public service and special programmes	Construction of Ward office	Ririk
		Construction of sub-ward office	Motigo
2	Agriculture, Livestock, Fisheries and Cooperatives	Recruitment of more extension officers	Merigiward ,Motigo and silibwet ward
		Provide subsidized AI services	Meregiward,Silibwet ward and Motigo
		Reopening and renovation ,revival and fencing of cattle dip	Cheptembee,chengaina,Ororwet,Uswet and Motigo
		Renovation of slaughter house	Kapsimotwocentre
		Provision of cerifiedseedlings(ovacado, tissue banana)	Chepngaina sub-location,Tumoyot,Motigo

		Construction of a food store	Silibwettown,Motigo
		Construction of new TBCs( purchase of land)	Kware,Tembwo and centre one
		Completion of TBC	Kapkenini Village, Kapchesimet (Terer) &Kapchekwony Junction, Kimakata,Artet,Chebamban,Kabarak,Kapngetuny
		Request funding of Cooperatives	Manyatta
3	<b>Education, Vocational Training, Youths and Sports</b>	Construction of new ECDs( purchase of land)	KaptebengwoC,Chepungee, bometprison,kaptebengwo A, Kapkoin ,Kolonget,Kapngetuny, KipkebeUpper, Kipngeno B, and Kipngeno A, Kimakata ,
		Completion of ECDs and equipping	Kapkenini , Manyatta ,Chesoton, Kapsimotwo,Cheswerta, ChematichPri,Silibwetprimary,Kapsoyo, Chebamban ECD
		Construct additional Classroom-Kapkenini ECD	Kapkenini
		Recruite ECD teachers	All ECDs in chepngaina sub-location
		Construction of pp1 and pp2 classrooms	All ECDs in chepngaina sub-location
		To increase Bursary allocation and involve locals in its distribution	Countywide
		Levelling playing ground	Kapsimotwo,Tenwek day , Aisaik and Motigo
		Purchase of sporting materials for various AFC tornumrnts	Kaptebengwo, Tumoyot
		Construction of a vocational Training	Tumoyot
		Building of wall of stadium, changing rooms, public toilet, sheds and completion of inner perimeter	Silibwet stadium
4	<b>Gender, Culture and Social Services</b>	Built Community library	Kaptebengwo
		Completion of community library	Silibwet
		Gender awareness	Silibwet ward
		To conduct survey to determine the exact number of PWDS	Silibwet ward
		Single (Mothers and Fathers) and OLD AGED to be supported	Silibwet ward
		PWDS to be given assistive devices	Silibwet ward
		Establish a rehabilitation Centre	Kapsimotwo, Silibwet town
5	<b>Finance ,Economic Planning and ICT</b>	Construction of an ICT HUB	Motigo
6	<b>Health services</b>	Construction of dispensary(Purchase of land)	Chepngaina, Keliot and silibwet, Kolonget,Chebungee
		Purchase of ultra-sound machines and built a health centre kitchen	Bomet health centre
		Upgrading of a dispensary into a health centre	Kapsimotwo, Injerian
		Proposed upgrading of dispensay into a health and equipping of a maternity wing at , supply of drugs, employment of health workers at the dispensary.	
		CHVS to be given stipends	Silibwet ward
7	<b>Lands, Housing, Urban Development and Management</b>	Physical planning	Chepngaina sub-location, Silibwet town
		Survey and beaconing of all PI lands	Chepngaina sub-location,Chepchibit, Kasimotwo, Ororwet and Uswet,Silibwet town
		Construction of a public toilet	Kapsimotwocentre,Silibwet town and Motigo
		Establishment of a dump site(Purchase of land)	Silibwet town
		Construction of Drainages system	Silibwet town
		Establishment of Bus park	Silibwet town
8	<b>Roads, Public Works and Transport</b>	Opening up of new roads	Kapset Dip-Moburo pry school,Kapsebetdip-kameja,Kecheiyat-arapsigira,Kamorori-kabesbes,Kapsebet dip-kapkererbai,Kapyanga-

			<p>Chemokoi, Injeri dispensary, Kapchesinet, Chebam  ban-Kimakata, Kapweldon-Injerian dispensary  Opening of Kabarak-kapinjiru Arapmarindany-  nyongores river, Arapmungot-  nyongores river, Araptakipkitui-kiswahili,  arapchebole-ng'oktwa, Tenwek international-  Arapjohnali-kipsiele, Kaptebengwo-tabaita-  arapmsafiri, zebra-taachasis, lenana-kaptich-  cheptumaka, bondet-cheptembeeroad, Kiswahili-  injerian road, Kapsolian - Kapkenini Road  Chingondi - Kapkenini Road Kapsimotwo -  Kapkiriskan Road, Unity Church - Arapmagara  road  ArapMaritim - Cheboingong Road  Unity Church - Silanga/Kapngetuny Dam road  Kamasega Bridge-Kapsoiyo-Kapkoin-Sebee-  Arapuitogee (Sebeet TBC) road (Tumoyot  village), TumoyotPri.-Chebugon Spring  Road, AgcTumoyot-Chebugon spring road,  ArapMaritim - Cheboingong Road  Unity Church - Silanga/Kapngetuny Dam road  Kamasega Bridge-Kapsoiyo-Kapkoin-Sebee-  Arapuitogee (SebeetTBC) roadROAD (Tumoyot)  TumoyotPri.-Chebugon Spring Road  AgcTumoyot-Chebugon spring road  Kimeme-Talukyot Spring-(KipkebeTBC ROAD)  Kap St. - Kap Isaac-Kapsugit road,  ArapNgenoKipt-Arap Kosgei Road (Cheswerta  Village)  ArapRuto-ArapKoech Road (Cheswerta Village)  ArapTonui-ArapMursi-Kapchebosi-ArapLeitich -  Bridge and Koma Road (Cheswerta Village)  ArapChogindu-Kapjohnstone Road (Cheswerta  Village)</p>
		<p>Maintenances of access road</p>	<p>Kaptakiptui-chebungee  Menet-kipkarikanegek, bondet-chepngaina  secondary, ,Chepngaina-sachora-kipsiele, farmers-  chepturkana-raiya  Chelsea-chepoingong, shamma-chepoinging, AGC-  Kambisetani, Manyatta - KapkeniniRoad, Manyatta  - Tumoyot Road, Tengecha-Chingondi Road  Kiplabotwa - Kepkenini ArapSitienei Road -  Kapnamba (Kipleltiondo road), Kaptolen -  Chesoton Road  Chesoton - Sukutanda road  Kipchamba - Kabiriket Road, Kaptolen - Chesoton  Road  Chesoton - Sukutanda road  Kipchamba - Kabiriket Road  Kapsimotwo town, Kapsimotwo - Sukutanda road,  Kapsoiyo-ArapMoritim Road (Cheswerta Village),  Kapkoin TBC-Hon Kilel-Kapsoriri-Kamasega  River Road- Kolonget-Chemwaina Bridget Road  Kapsimotwo, SilibwetPri. – Kapjiriman – Aisaik  Silibwet Chelimo – Kapsimotwa  Chelimo – White Hotel – Aisaik  Silibwet – Mokomet – Tenwek Hospital  Kapkatakana Junction – Tenwek  Kap Joel Jumo – Kapsoyo  Arap Sanga – Kipkebe Primary  Silibwet Library – Junction Tenwek</p>

			<p>AGC Kapsoyo – Koma (Arap Sang)  ArapSerone – Chepkulo bridge  Chepkulo – Chematich – Ngomwet – Aisaik AGC  Ngomwet – Cheptuiyet KP11  KP118 (Kap Gideon) – Chepkulo  KapJohnKirui – Chepkulo  Kap John Kirui – Jedis Petrol Station  Kipngeno T Buying center B – Chepkulo  Chepkulo – Kap Stanley – KP 11Completion  Mokombet Faith Church – Chesengeny  KP 31 – Tenwekpri. –Tenwekhigh(main tarmac),  Kapsebet Dip-Moburo pry , Kapsebet dip-  kameja,Kecheiyat-arapsigira,Kamorori-  kabesbes,Kapsebet dip-kapkererbai,Kapyanga-  Chemokoi  Opening of Injerian dispensary-  Kapchesinet,Chebamban-Kimakata  Kapweldon-Injeriandispensary,Kabarak-kapinjiru,  Karapyomdo-kapinjiru  Chebunge AGC – Kiswahili village (Chepkulo)  Tenwek main tarmac (industrial) – registration and  opening of the road – (eye clinic) ,kibulu-  kapkokoiyot-chebamban ,Kecheiyat pry-arapKerich  , Kapchemorore-kapsebet town-Kapinjiru-  Kiptilingit-Kiswahili bridge road, Kapbrook-  arapkerich road, Catholic-choretTBC,Motigo-  Factory-Kapkoit  factory-Chelelaiabei,Ngainet-Dip,AGCKecheiyat-  AinabTibiik,Chepkongony pry-  Chepkuloroad,Kappetero-Chinese road, Kipkuro-  Kapngatuny-Kecheiyat Road.</p>
		Installation of culverts	<p>Tumoiyot-Kipkebe ,Uswet road, Manyatta –  Kapkenini road, Oinopset – Chesoton,Kapsimotwo-  Singorwet Bridge and road,Chesoton -  KapkeniniRoadKapsimotwo town  Manyatta - Chemangaci (AGC) Road,Ainapset-  Chorwet, Kaptolen - Chesoton Road, Kapsimotwo -  Sukutanda road, Kapsimotwo town, Kap Mwanga  KP28 – Kabungut culverts – Tumoiyot , Kap  Gideon road,</p>
		Construction of a footbridge	<p>ArapMursi-Arap Langat-KomaArapRutord,  Mokombet water project road.</p>
		Construction of motorable bridge	<p>Chebunge ASGC – Kiswahili (main bridge),KP 28  – Kabungut ,KP 28 – Cheptembe,Kap Gideon –  Mugango (kimugul),Ngeny and Kapsabet bridges</p>
		Completion of motorable bridges	<p>Complete construction of Kiswahili bridge  Construction of Ngeny and Kapsabet bridges</p>
9	Trade, Energy, Tourism, Investment and Industry	Construction of bodaboda shade	<p>Taachasis, bondet,Kapsimotwo,Silibwet town,  Artet,Motigo and Kecheiyat</p>
		Last mile connectivity	<p>Kaptebengwo A,B,C,D ,Chebungee village, pilot  village,LowerMotigo, Kecheiyat village</p>
		Installation of Floodlights	<p>Ronald-brevan,famers-chepturkana-raiya road,  katebengwoB,agc-kambisetani, Kapkenini,  Kapsimotwo,Tumoyot,Silibwet town, Artet,Motigo  Centre, Kapsebetmarket,Injerian dispensary,  Kecheiyat, and Cheborus Centre</p>

		Revival of existing street lights	Kaptebengwo A village Silibwetmarket, Kapsimotwo centre, Kapset market and Sachora Kapsimotwo centre, Kapsabet centre and Motigocentre
		Construction Market stalls	Tenwek, Aroru et
		Establish a market day	Bomet town
<b>10</b>	<b>Water, Sanitation Environment, Natural Resources and Climate Change</b>	Solid waste management pins	Kaptebengwo A, B, C, D, ririk
		Spring protection	Kipsiele, arapbirir, kiprobei, arapokey, Kamasega Spring, Oinapset Kapkoin (Richard Mutai) Spring, Chemutwa Spring Prot (Arap Kimatagu), Chebugon Spring (Kapchemagel), Talugyat Water spring, Sebeet Spring (Araplaosi), Sebeet Spring (Araplaosi), Kapanyalawater, Kukorwet water spring, Obot Wilita Spring, Tokomta (Tenwek) Ngomwet, Lilimiet, Turobta, Salaik Sabeet, Mogombeet, Aroru et, Kondamet, Sosuriet (Kaphiliphkoros), Tabaitasprings, Chesungurut
		Purchase of water pump and construction of a pump house	Cheptembeedam, kipkebe
		Completion of Mogombet Water Project and piping it to surrounding areas	Mogombet (Kapsoyo)
		piping reticulation	Kiplabotwadam, Kipkebe
		To involve locals in construction of Kapsoliat - Kapkenini Road to protect rivers adjacent to it	Kapkenini
		Tree nursery	
		Drilling of borehole	Cheptembeedam, Kaptebengwo A, Motigo primary school
		Purchase of water reserve tank	Kaptebengwo, Tumoyot,
		Construction of dam	Chemangasi Saoset
		Desilting of dams and protection	Sukutanda dam, Chetembe
		County to remove/waive all water connection charges being levied i.e 5,000	Silibwet ward



**BOMET EAST SUB-COUNTY**

**REPUBLIC OF KENYA**



**COUNTY GOVERNMENT OF BOMET**

**PUBLIC PARTICIPATION CIDP TEMPLATE**

**WARD: CHEMANER**

S/N	DEPARTMENT	PROPOSED PROJECTS	PHYSICAL LOCATION
1	<b>Administration ,Public Service And Special Programmes</b>	Increase Staffing team for disaster and management in all the wards	Countywide
		Construction of a sub ward office	Sitoo PI land
		Renumeration of village elders	Countywide
		Hotline for fire and other disaster issues be initiated or provided to the residence.	
		Civic Education and training on Disaster Management and insurance	
		Establishment of a fire station and equipping with fire fighting vehicles	Longisa
		Construction of a disaster training management centre	Kimugul
		Completion of Chemaner Ward Administration Office	Chemaner
		Posting of a town administrator	

2	<b>Agriculture, Livestock, Fisheries And Cooperatives</b>	Soil testing	Chemaner Ward
		Subsidy for seedlings to farmers (tea, pyrethrum, avocado, sweet potatoes, fruits, coffee)	
		Provision of subsidized AI Services	
		Agricultural Extension Officers in sub wards	
		Provision of Beehives and incubators to groups	Narotia
		Construction of food stores	Kimuchul, Chambori
		Renovation of cattle dips and supply of accaricides	Bukunye,kisilbei,sigowet, bukunye,kimogoro
		Establishment of new cattle dips	Kulwet(sapetet),kapsilibwo,chemaluktany
		Training of groups about various faming activities (Dairy Farming, fruit farming and bee keeping)	Chemaner,Kimuchul
		Establishment of milk cooling plants	Matecha, Sitotwet, chemaner
		Value addition for farm produce (Tea, Mango and Avocados) and factory for avocados be constructed	Kimuchul
		Construction of store for farm inputs e.g. Bomarhode, Molasses, Pesticides, fertilizers	Chemaner Ward
		Completion of tea buying centres	Kisilbei, kinyoriri,sanaga,kapsigirio, maroba, chemaner, tabaita, kuresiet, kibiwot, karapwaitagei,kichutmoi
		Construction of new tea buying centres	Kimogoro, chebitet, morogo
		Partnership between county and the KTDA in supporting tea farmers on tea management issues	Countywide
		Tea nurseries be developed and managed by the county government	Tea planting zones
		Horticulture farming be supported by the county government e.g. Greenhouses and Irrigation	Countywide
		Establishment of Multipurpose Cooperatives in all the Sub Wards	
		Vaccination of livestock be supported by the county and be done regularly (Rabbies, ECF and other emerging diseases)	
		Trainings be given to farmers on climate changes mitigation (Planting of trees and other climate adaptations and mitigation)	
		Bench-marking be provided to farmers in various farming categories e.g. Dairy farming, Poultry Keeping, Bee Keeping etc.	
		Purchase of coffee pulping machine	Kichutmo
		Construction of a coffee factory	Kichutmo
Market for coffee and avocado	Kichutmo		
Construction of fish ponds	Kichutmo		
Renovation of munandet crush dukamoja	Munandet		
Establishment of a slaughterhouse	Chemaner, Matecha, Kimuchul and Sitoo		
Auction for cows	Chemaner		
3.	<b>Education, Vocational Training, Youths And Sports</b>	Construction of ECDE classrooms	Tabaita, mogoiwet,kondamet,leltop,mugei,kuresiet,s oget,lelkatet,mangoita,changcheko,chepkog en, sigowetprimary,mosochosiek,karapbirir,kap kemoi,kipkoligo,imenwet,kipchulbei,kipric heit,kulwet, karapbirir,matecha, Kichutmo, kapsinendet ,kibiwot,cheimen,maroba, Kipsesey,kuragur,kapsigirio,kapkatet,busie n,morogo,kimogoro,chemaner town ECDE,kilagan

		Renovation of ECDE classrooms	Kapsilibwet
		Posting of ECDE assistant	Soget ,kapsilibwet
		Purchase of land for new ECDEs	Soget ,lelkatet,kichutmo, kapsinendet,cheimen, Kipsesey,kuragur,kapsigirio,busien,morogo,kimogoro,chemaner town ECDE,mugei sport centre
		Construction of a toilet	Kapsilibwet,matecha,chemaner primary
		Expansion of all existing ECDEs	Kichutmo
		Transparent allocation of bursaries	Kichutmo
		Empowerment of youth groups with seedlings bags for tea, indigenous trees	Countywide
		Grading and levelling of playing grounds	Sigowet primary, kimuchulprimary,sito(narotia) playing ground
		Increase of bursary allocation	Countywide
		Expansion, staffing and equipping of chemaner VTC	Chemaner
		Construction of proposed VTCs	Mugei
		Support to small football clubs	
		Construction of proposed Mugei Sport Centre	Mugei
4.	<b>Finance, Economic Planning And ICT</b>	Internet Network be installed at Sitoo centre	Sitoo
		Monitoring and Evaluation be incorporated to the Sub Ward Level for proper implementation of projects and Programme	Countywide
		Timely payment of salaries to County staff for increased service delivery	Countywide
5.	<b>Gender, Culture And Social Services</b>	Talent and Skills be identified and supported	Chemaner Ward
		Construction of chemaner social hall	Chemaner town
		Construction of a music studio	Chemaner Ward
		Construction of PWD centres	Countywide
		Establishment of a library	Kimuchul,sitoo,chambori
		Establishment of a rehabilitation centre	Kimuchul,sitoo
		Conducting of a survey to identify and support PWDs(financially, with wheelchairs and NHIF cover)	Kimuchul
		Medical costs subsidy for PWDs in government hospitals	Countywide
		Caretakers of PWDs be supported	Chemaner Ward
		Mental Health Clinic be established in all the dispensaries in Chemaner	Chemaner Ward
		Psychiatrist staff be increased to assist the people with mental illness	Chemaner Ward
		Support to churches	Chambori
6.	<b>Health Services</b>	Fencing and renovation	Sitoo,mangoita,mangoita, MatechaandEduba dispensaries
		Upgrading of dispensaries	Sitoo,
		Construction of a toilet	Mangoita ,Matecha and Eduba dispensaries
		Provision of water tanks	Mangoita
		Cancer screening and testing services	Chemaner ward
		Construction of a pharmacy	Changcheko,kibira dispensaries
		Additional staffing	Changcheko ,kibira,mangoita, kimuchul,Matecha and Eduba
		Provision of pharmaceutical and non-pharmaceutical services	Kimuchul
		Formation of Committees to carry out monitoring and evaluation in the Health projects e.g. Pharmaceuticals supplies and Constructions	Chemaner Ward
		Construction of proposed dispensaries	Kapsinendet, sigowet,chambori,kapsigirio

		Purchase of land for new dispensaries	Sigowet
		Availability of drugs in all medical facilities	Countywide
		Monthly stipends for Community Health Volunteers	Countywide
		Purchase of an incinerator	Chemamer health centre
7.	<b>Lands, Housing And Urban Development</b>	Surveying, beaconing and fencing of PI lands	Sitoo, cheptaburbur, chemamer, chambori
		Chemamer market day be changed to different day apart from Sunday	Chemamer
		Utilization of Soget PI land in construction of an ECDE	Soget
		Physical Planning be done in all the developing centres in the ward	Chemamer Ward
		Establishment of a livestock sale yard	Matecha
		Expansion of sertwet and chemaluktany plots	Chambori
		Construction of public toilets	Matecha, kapkatet and chemaluktany
		Establishment of open air markets	Chemamer, sachangwan, matecha
		Chemamer town street planning	Chemamer
		Purchase of land for matecha open air market	Chemamer
		Establishment of a dump site	Chemamer
8.	<b>Roads, Public Works And Transport</b>	Sitoo- Isei Road	Sitoo
		Sitoo-Mugei Road	Mugei
		Kimogoro-Kibira Road	Kimogoro
		Aarap Leitch-Changcheko Pry school Road	Changcheko Pry School
		Kapzaki-Changcheko-Isei Road	Kapzaki
		Sitoo-Lelkatet-Mugei Quarry Road	Sitoo
		Kap salat-Kibira Road	Kibira
		Chepkogen –Kap CDA- Matecha Road	Chepkogen
		Kapkoromicha-kerenga Road	Kapkoromicha
		Catholic-Sanaga ECDE-Cheptaburbur Road	Catholic-Sanaga
		Kapstembut-Sitoo centre Road	Kapstembut-sitoo centre
		Makiswa-Kisilbei –Kapchebusit-Raaban-Quarry-Mugei- ArapKilach Road	Makiswa-Arapkilach
		ArapBaliach-Kuresiet-ArapManyal Road	ArapBaliach-Manyal
		Cheptaburbur-ArapTimoteo-Mugei Road	Cheptaburbur
		Sitoo-Jikamba-Olenguruone	Sitoo-Jigamba
		KapKimotogo-Kimuchul-KapKibirir	KapKimotogo
		KapMichoywet pry school-Kaptonui-Sitoo Road	KapMichoywet pry school
		Quarry water-Matecha Road	Quarry
		KarapSigun-chepkogen Road	Karapsigun
		Willy –Kapagisyo Road	Willy-Kapagisyo
		Rakwach-Kimugul –Leltop Road	Rakwach-Kimugul
		Kimugul-Kaplelach Road	Kimugul-Kaplelach
		Catholic-Kapzaki-Changcheko-KarapSerut-Kap Salat Road	Catholic-Kapsalat
		Lelkatet secondary school-Kisilbei Road	Lelkatet
		KarapKibirir Kong-Cheptogos Road	KarapKibirir Kong
		Expansion of KarapBosuben-Cheptaburbur Road	KarapBosuben
		Catholic-Silibwa-Chengcheko Road	Catholic-Changcheko
		Matecha-Kimugulcentre Roads	Matecha
		Arap Sanga- ArapIsimba Road	Arap Sanga
		Construction of the following new roads: <ul style="list-style-type: none"> <li>• Kipkoligo signpost-chambori road</li> <li>• Katet-mosochosiek road</li> <li>• Kiptures-saptet road</li> <li>• Kapsungula-silanga road</li> <li>• Sachora-chemelet-sachangwan road(incomplete)</li> </ul>	Kichutmo

		<ul style="list-style-type: none"> <li>• Kware-njerian-kakimirai-soget road(4km)</li> <li>• Kware-isei connecting tabarin road(1km), kware-karapmuriet road(1.5km)</li> <li>• Kware-sigowet road(1km)</li> <li>• Ngeny-bonda road(1km)</li> <li>• Kapsorogei-amalo road(2.5km)</li> <li>• Kakimirai dispensary-chambori road</li> <li>• Kapcheromit-chambori road</li> <li>• Kapcheromit-kipricheit road</li> <li>• Arapndugi through Jackson ndegwaroad(2km)</li> <li>• Arapbosuben-isei road(0.5km)</li> <li>• Kibiwot panda-kapruben(imenuet-isei-mokibior-isei) road</li> <li>• Kap john arwasa-sigowet primary school road</li> <li>• Bustait-kaburana road</li> <li>• Centre juu-amalo road</li> <li>• Imenuet ECDE-amalo-kapmogongei road</li> <li>• Kapkobiro-tabet-koitabngariet road</li> </ul>	
		<p>Construction of the following footbridges:</p> <ul style="list-style-type: none"> <li>• Sigowet-tabarin</li> <li>• Kibiwot-muranyi</li> <li>• Karapbosuben-kaporuso</li> <li>• Imenwet</li> <li>• Chepkorkong</li> <li>• Mosochosiek-asega</li> <li>• Chebaraa</li> <li>• Kapkoriogo-chemororoch</li> </ul>	Kichutmo
		<p>Construction of the following roads:</p> <ul style="list-style-type: none"> <li>• Bukunye dip-maroba ECDE(2km) road</li> <li>• Maroba tea buying centre-kapsigirio ECDE(0.5km) road,</li> <li>• Chemaluktany-chambori-kapketuturi(1km) road</li> <li>• Centre one canteen-kapkimotoko(1.5) road</li> </ul>	Kapsigirio
		<ul style="list-style-type: none"> <li>• Maintenance of visionary-kapkimotoko though bukunye spring road</li> </ul>	Kapsigirio
		<p>Construction of kipseysefootbridge(connecting Bomet and Narok counties)</p>	Kapsigirio
		<p>Construction of:</p> <ul style="list-style-type: none"> <li>• Chemaluktany ECDE-morogo-sertwet-kapcheres road</li> <li>• Chambori-chepkirib-amaloroad,karapserem-through kapkoromicha-kapweitogee road</li> <li>• Dukamoja-cheboibeny-karapmarura road</li> <li>• Kapkatet ECDE through amalo river-chemaluktany bridge road</li> <li>• Chambori AGC to chemalal footbridge road</li> <li>• Morogo crush to sugutek water point road</li> </ul>	Chambori

		<ul style="list-style-type: none"> <li>• Yaban route through sertwet ECDE to karapsigilai road</li> <li>• Kapngerechi quarry to jigamba river road</li> <li>• Chambori AGC-kapkatet-kapsinendet road</li> <li>• Busien church of God- kulwet P.I road</li> </ul>	
		<ul style="list-style-type: none"> <li>• Maintenance of chemaner-chemaluktany road, busien road and chambori-kakimirai road</li> </ul>	Chambori
		<p>Construction of footbridges:</p> <ul style="list-style-type: none"> <li>• Kapkatet-kapsinende</li> <li>• Chemaluktany-maroba</li> <li>• Morogo-cheimen,</li> <li>• Chemalal,morobon-kapsiringat</li> <li>• Busien-kulwet</li> </ul>	Chambori
		<p>Construction of roads:</p> <ul style="list-style-type: none"> <li>• Tegatchemaner junction-green field factory-kimogoroECDE-karap salat tea buying centre-tabaita tea buying centre road</li> <li>• Julius ndugi tea farm-kiptechroret farm-isei river road</li> <li>• Kapkitigo-karapchebusit-kibunguru tea buying centre road</li> <li>• Kapwetogei-njerian-kapayub road</li> <li>• ChemanerAGC-njerian-kibunguru road</li> <li>• Karaptuiya-kapsoi-kapzephemiah-kware road</li> <li>• Kapcheres-melitwet-chemobor-ketili-arapyaban-kimogoro road</li> <li>• Mwalimucheres-arapsilol-catholic church road</li> </ul>	Chemaner
		<ul style="list-style-type: none"> <li>• Construction of chepkusoi-tegat, njerian-kibunguru and kilagan-kware footbridges</li> </ul>	Chemaner
		Construction and maintenance of all feeder roads within chemaner centre	Chemaner
		Maintenance of visionary-bukunye road	Chemaner
		Ndubala footbridge	Ndubala
		Kapnyacho footbridge	Kapnyacho
		Kapsesa-KapGedionfootbridge	Kapsesa-KapGedion
		Isei River Footbridge	Isei River
		Mangoita Footbridge	Mangoita
		Nuru dispensary- Maraba Footbridge	Maraba
		Chepkones-Amalo footbridges	Maraba
		Culverts be installed in all the new and exciting roads based on geographical terrain (Culverts should not be uniforms e.g. Box culverts)	Chemaner Ward
		All roads should be maintained regularly	Chemaner Ward
		Roads should be constructed by the locals as well as maintenance	Kimuchul
		Development of tourist sites along the Mau Forest(Keened, Matecha)	
9.	<b>Trade, Energy ,Tourism, Investment And Industry</b>	Construction of bodaboda shades	Sitoo and Matecha centre
		Rates for Business in the small centres in Chemaner should be reviewed and be lowered	Countywide
		Matecha Water Falls be developed for tourist along Amalo river	Kimuchul

		Provision of modern jikos to help in conservation of forest	Kimuchul
		Last mile connectivity	Mugei
		ECO-Tourism in collaboration with CFA and County Government	Kimuchul
		Installation of floodlights	kuresiet,sachangwan,imenwet,katet,centreju u ,Sigowet, Kimugul, lelndom, Lelkatet, Kimuchul, Matecha, mugei, sunset,chemaluktanybridge,Kapzaki,chemaner(20)
<b>10.</b>	<b>Water, Sanitation, Environment, Natural Resources And Climate Change</b>	Drilling of borehole	Kapbaliach,kimuchul,changcheko,kapkirosoco, kikopgop-kiplesan ,kuresietcentre,kipricheit,manyal,kichutmo, chemaner
		Construction of water springs and installation of water taps	Kipsoen,chebilat,kinyorir,cheptaburbur,kap chebusit
		Bukunye water piping	Bukunye
		Amalo Water Piping to Kimuchul Sec	Kimuchul
		Kinyoriri Strategic water tank construction	Kinyoriri
		Water taps constructions in schools	Chemaner Ward
		Fencing of Matecha Spring	Matecha
		Public Utilities along Rivers and streams	Kinamgoi,Mangoita, Kapwaitagei,Kisilbei, Bot Anna ,MundererietKap Selly And Cheptabirbir
		Construction of water dams	Kibusto,chemelet,sapetet
		Protection of water springs	seet,lelechwet,kaburana,karubise,birirbei-kibiwot,kimotokimet,karap chergei,,sugutek-kapsinendet,mosochosiek,karapkirwa,kamasako-tokombta,karapchebochok,springs within chambori sub-location
		Desilting of sigowet water pan	Kichutmo
		Establishment of tree nurseries	Sigowet&bukunyedips,kipkulbei,sugutek,chepkirib
		Upgrading of cheimen spring to a dam	Kapsigirio
		Completion and operationalization of bukunye dam	Kapsigirio
		Improvement and protection of kapsigirio water point	Kapsigirio
		Construction of water points	kilagan, isei, chebinyiny, karapsalat,kapkenyabus, chepkirib/silanga,sugutek,cheimen and kilagan
		Supply of Kimogoro SDA water	Chemaner

REPUBLIC OF KENYA



COUNTY GOVERNMENT OF BOMET

PUBLIC PARTICIPATION CIDP TEMPLATE

WARD: KEMBU

S/N	DEPARTMENT	PROPOSED PROJECTS	PHYSICAL LOCATION
1	<b>Administration ,Public Service And Special Programmes</b>	Construction of Sub- Ward offices	Saoset,kaporuso
		Introduction of Feeding program at all ECDs	Countywide
		Equal distribution of employment opportunities	
		Recruitment of additional enforcement officers	
		Recruitment of additional revenue officers	
		Recruitment of additional extension officers	
Recruitment of additional ECDE teachers			
2.	<b>Agriculture, Livestock, Fisheries And Cooperatives</b>	Construction of tea buying centres	Kapminjeiwet, chepkitwal, soma i, kalyet, kiptenden, kipsirichoik, t inet, okoa, mogoma



		Completion of tea buying centres	Okoa
		Support to tea buying centres	Teach Asis,Sitoo,KeteremoA,KeteremoB,Saonet,Chemengwa,Kapsesat, kipusuri,Beregeiwet,Sonoiya,isei
		Revival of tegat cooperative society	Tegat
		Support to kimogoro cattle dip	Kimogoro
		Provision of subsidized AI services to farmers	Kembuward
		Repair and water supply to slaughter house	Kipyosit
		Construction of a slaughter house	Tegat
		Purchase of land	Chepkitwal market
		Availing of extension services to farmers	Kembu ward
		Subsidized seeds for avocado and Bomarode	Murany&Kaporuso
		Vaccination of cattle and Dogs in the community	Kaporuso
		Cattle dips to be supported with accaracides	Koshor, Kembu&Kipsirichoik
		Improvement of tea buying centres	Kipyosit sub-location
		Construction of food cooling store for food preservation, food processing plant, farm inputs store	Kipyosit
<b>3.</b>	<b>Education, Vocational Training, Youths And Sports</b>		
		Tachasis ECDE –Teacher needed (survey land and fencing)	Tachasis
		Construction of ECDE classrooms	Nyasiat, Tuiyobei, Kaminjeiwet, Chepkitwal, Quarry Chepkitwal ,Kinyose,Soma ,Sitoo,keteremo, chemengwa,muranyi,kaptebengwe,simotwet,sugutuk,chepkirib, kimugul,karap miso, motongwet,lelechonik,beregeiwet,wasega
		Purchase of land for proposed ECDEs	Kaminjeiwet,chepkitwalcatholic,nyasiat,keteremo, chemengwa,tendwet,cheimen, motongwet,kipllejlin,ororwet,kapkombuch,kapkgariat,karapmatagei,boreywet,mosoricho, bonyoriot, kipyosit primary school,Wasegapry,Sonogut,Mataima,Kipyosit market, Marat,Kipchegego,Tegattownship,Koita(Beregeiwet village
		Posting of ECDE teacher	Quarry chepkitwal,keteremo
		Construction of toilet	Sitoo, soma,keteremo,chemengwa,sonogut primary
		Completion of ECDE centres	Mwaketatek, motosyet,mosoricho,mogitui,togatprimary,kagoech
		Extension of ECDE centres	Lelechonic
		Provision of ECDE materials	Lalakin, Kaporuso, Somoget, Kipsorwet-Wasega,Kiramkok
		Construction of ECD centers	Mosoricho,bonyoriot,,kipyosit main,wasega,sonogut,mataima, lalakin,kapkoroskipyosit,samoget,kipsorwetwasega
<b>4.</b>	<b>Finance, Economic Planning And ICT</b>	Awarding of tenders to the locals	Countywide

5.	Gender, Culture And Social Services	Support of PWDs with finances, wheelchairs, rental houses	Kembu
		Financial support to the needy and vulnerable	
6.	Health Services	Change of Management	Chemengwa dispensary
		Renovation of dispensaries	Chemengwa,
		Renumeration of Community Health Volunteers	Countywide
		Construction of proposed dispensaries	Keteremo,somoget
		Purchase of land for new dispensaries	Keteremo
		Purchase of land for expansion	Chemengwa ,kipyosit dispensaries
		Upgrading of health centres	Tegat,kipungunut
		Upgrading of dispensaries to health centres	Muranyi,
		Completion of dispensaries	Mogoma and Lebekwet
		Construction of maternity wing	Kipyosit,kapkapmi,chemengwa dispensaries
		Completion of staff houses	Kapkapmi dispensary
		Equipping of Tegat health centre and completion of x-ray room	Tegat
		Mortuary construction	Tegat health centre
		7.	Lands, Housing And Urban Development
Construction of public toilets	Tegat ,kipyosit		
Town planning	Tegat, kipyosit		
Employment of town cleaners	Tegat, kipyosit		
8.	Roads, Public Works and Transport	Feeder Roads: a) Nyasiat-Kimoru-Soma Pry Sch	Nyasiat
		b) Kapsimet- Kipsirichoik-Koshoir Dip	Kapsimet
		c)Chepkitwal Catholic-Sigowet-Sikanyare-	chepkitwal
		Culverts needed the above road;	
		a)Kiptesol-Mogoma	Kiptesol
		b)Kapchebusit-Kinyose	Kapchebusit
		c)Rebecca-Soma Pry	Rebecca
		d)Kapundi-Soma Pry	Kapundi
		e)Kapkirongos-Soma pry	Kapkirongos
		f)Tonui- Sikagare	Tonui
		Tarmac Road-Lekimbo-Chepkitwal	Lekimbo
		Road Maintenance;Purching and correct measurement on county roads	
		a)NyasiatTinet-Cheimen	Nyasiat
		b)Chepkitwal-Kaminjeiwet-Tinet	Chepkitwal
		c)kinyose-kaminjeiwet-kipsirichoik road	Kinyose
		d)Kapsila- Seretiot	Kapsila
		e)Kembu town-Cheptangulkei-Kaparuso	Kembu Town
		Bridge required in the same road	Kembu
		f)Kappundi-Keteremo-Chepkositoni	Kapundi
		g)Saoset-Ainamoi-Chereres	Saoset
		h)Fila -Nyanyawet-Kibera	Fila
		i)Saoset-Tachasis-Regerego	Saoset
		j)Sitoo-Kapbaita-Sagasak-Chepkositonik	Sitoo
		k)Faith Church-Chepkositonik river	Faith Church
		l)Kap Gilbert-Nyanyawet	Kap Gilbert
		m)Kap Ezekiel-Saoset Pry	Kap Ezekiel
		n)Chemengwa Dip	Chemengwa
		o)Sitoo-TaachAsis-Chebisian for maintenance	Sitoo
		p)Chepkirib-Nyanyawet-Sitoo	Chepkirir
		q)Kaptebengwet-IseeMurany	Kaptebengwet
Kaptebengwet-Nyanyawet	Kaptebengwet		
s)Chepkutbei-Kimasian-Tendwet	Chepkutbei		
t)koitabai-Isee	Koitabai		

u)kapmungot-Kiptuyet-Kaporuso Sec Sch	kapmungot
v)KapKones-KapKibako	KapKones
w)Tendwet-Kapmurombi-Murany Pry	tendwet
x)Tendwet-Kaporuso-Chepkutkei	Tendwet
y)Kipsirichoik-Tegat-via Kapchirchir	kipsirichoik
z)Kondamet(Cheimen to Kosior)and Kimugul to Kapmuguleyachebisian	Kondamet
-Samson TuimisingtoArapKoskey	Samson Tuimising
-KaporusoCanteen-Kware-Tendwet road	Kaporuso
-Tendwet-Kaporuso-Chepkitwal	Tendwet
Expansion of Kondamet via Kapjacob to Tendwet Centre	Kondamet
Feeder Roads;	
-Joel Kitur-Bombowet-Kamusanga-Chepkitwal	Joel Kitur
-Kings Academy-Marengo-Kapkampuni-	Kings Academy
-KarapNgasura-Chepkitwal	KarapNgasura
-Alex Cheruiyot-Kap Isaiah-Dispensary	Alex Cheruiyot
-Kapnyongores- Kinyose- Chepkitwal	Kapnyongores
-Mogoma Canteen-MogomaPry-Kerengo-Kapkampuni	Mogoma
-Kapolengo-KapMildany- Kiplelji AGC	Kapolengo
-Kusion Dip-Kirinyet-Chepkitwal	Kusion
-Kap Andrew-Ainamoi-Chesimet	Kap Andrew
-Kap Andrew-KapMatayo	Kap Andrew
-KapChesengeny-Koroitik-KapNgeliechek-Lebekwet	KapChesengeny
-KapChemorta-KapKipkones-kiplasoi-Kerengo-KapKambuni	KapChemorta
-Philip Kenduiwo-Chebinyiny-Boreywek-Kap Sodom-Cheboshek-Kembu	Philip Kenduiwo
-Chemorach-Kerebe-KapSalat-Tangus	Chemorach
-Kap Ninety-Kap Salat-KapMaritim	Kap Ninety
-KapMucheiywet-KapChemoibei-KarapBoi	KapMucheiwet
-Kap Erick-KapOngocho-Tangus	Kap Erick
-KapMichoywet-Muryuywet-Kipsoen	KapMuchiowet
-KapEzekiel-Kpkoromicha-Kiptamoi-	Kap Ezekiel
-Kemasgeito-Kipsoen	Kemasgeito
-Kap Kenya-Rev Chumo-Kongotik	Kap Kenya
Kongotik Pry-Kondiek-Kongotik	Kongotik
-Kiplelji-Lago-Kongotik	Kipleljin
-AGC Kiplelji-Ondiek-Lebekwet	Kiplelji AGC
-ArapChesimet-Kipsoen	ArapChesimet
-Karap Sang-KarapBirech-KapManywele-Tendwet-Cheptangulgei	Kap Sang
-Cheborgei-Kagawet-Matara-Kembu	Cheborgei
-KapTogom-Chemitan-Kagawet-Tesot	KapTogom
-Kosior-Lesiego-Barchok-Bridge	Kosior
-Kongotik Central-Silvester Kilel-RodahChepkoros	Kongotik
Construction of the following roads; -Kipyosit-Sonogut-Menet -Kapkoros-MataimaIsei upgrading -Kipyosit-Mosoricho-Menet -Kipyosit-Lalakin-Somoget -Kirakachat Banda-Kapkipyegon water point -Kapkoros—Mataima-Mogitui -kapcouncilor-Jerico-Marat water point Wasega-Isei -kipyosit-Nyayo Tea Zone-Somoget -Mosoricho-Muso bridge	Kipyosit

		<p>-Mosoricho-Sabaret bridge          -Sonogut-Menet bridge          -Somoget- Kapsilibwo Bridge          -Kipyosit-Kichinchet-Koiwek-Wasega pry          -somugetchangcheko bridge          Kipyosit-sonogut water spring road          -mogitui-isei road          Mogitui-Marat-Mataima          Choronok-Kirango-Syanyawet-Sonoiya-Isei road          -Tegat Banda-Eworet road          Tegat-Cheptimboch-Eworet road –Tegat village          Choronok-beregeiwet –Isei at Choronok village          Kisiet tea factory-Kipkurion pry school          Kware-Kipchegegobanda-Isei          Isei-kapmariko-kiramkok          Kaptebengwet-nyanyawet-ororwet          Kiramkok-itibet-isei          Isei-marat water point          Koiwek river- isei river(new)          Sonoiya-kibusure(new)          Kagoech-eworet road          Tegat market-sonoiya pry road          Kipyosit-wasega-isei-samoget road          -sonogut-kiletien-menet road          -junction kipunguri-sertwet road          -cheptimboch-chepkurbet          -kembu-muranyi-somoget road          -sonogut-Mosoricho-Saparet road through maul forest</p>	
		Bridges	
		- Kapbaita-Kiptenden	Kapbaita
		-Karap Too-Kap Solomon to be Constructed	Karap Too
9.	<b>Trade, Energy ,Tourism, Investment And Industry</b>	-Last mile connectivity	Saoset
		Construction of bodaboda shades	Saoset,Sitoo,kaporusa, chemengwa , tendwet, murany, chepkitwal, Kaptebengwet, kipyosit, somogot
		Bodaboda washing machine	Kipyosit
		Installation of floodlights	Saoset, sitoo, Mogoma, Lebekwet, Kombere, Kaptebengwet, tegat, choronok, mogitui, kagoech, kaptebengwet, beregeiwet, sitoo
		Opening up of tegat town	Tegat
		Construction of shoe shiner shades	Kipyosit
10.	<b>Water, Sanitation, Environment, Natural Resources And Climate Change</b>	Construction and protection of dams	Nyanyawet, saoset
		Springs construction and protection	Kimili, Cheptaburbur, Kasana, Kapbwaita, Kapsegerger, Kap James, Kapsagasak, Chepkosiom, Kigombet, Muratit , Chepkirib, ArapMwe, Kimasia, KarapChumo, Kapkimasot, Kapramungwayat, KapCheborg ei, Kirait, Tirit, Kirabu, Kikombet, Sigowet, Sonoiya,

			koseni,nyanyawet,Tililbei, chep timboch,isei, chepkunguret,koiy wek, chepkitach,lalako,nyanya wet,choronok(drilled),kibusuri, Thomas spring, drilled water at Togat
		Drilling of water	Saoset, chepkitwalprimary, kipyosit forest, kipyosit secondary(feasibility studies already done)
		Water piping from merigitoSaoset	Saoset
		Reviving of tinet water project	Tinet
		Construction and fencing of dams	Murgowet, boboriet, motongwek, boreywek, kiberengorok
		Distillation and cementing of kapkomburiet dam	Kapkomburiet
		Renovation and fencing of chepkirib dam	Chepkirib, murwangoi
		Survey, fencing and construction of menet dam	Menet
		Completion of ainamoi dam	Ainamoi
		Piping of mogoma sec school water	Mogoma Sec School
		Murongok Access Road	Murongong
		Tree planting at all the dams	Kimuchul
		Kipsirichoik Tinet(Pumping of water to storage)	Kipsirichoik
		Surveying of soma drilled water	Chepkitwal
		Water conservation	
		Planting of trees along the springs	
		Building of bathrooms along the river	
		Construction of water points	Marat, kapkiyegon, chepkunguret, koiwek, koseni, mumetiet, kipkamit, sonogut upper, sonogutlower, mosoricho bonyoriot, kirabeek, kandamet, cheimen

REPUBLIC OF KENYA



COUNTY GOVERNMENT OF BOMET

PUBLIC PARTICIPATION CIDP TEMPLATE

WARD: LONGISA

S/N	Department	PROPOSED PROJECTS	PHYSICAL LOCATION
1	Administration, Public Service And Special Programmes	Establishment of cheboin sub-ward and agriculture office	Cheboin
		Establishment of a police post at youth farmers chief's office	Youth farmers
		Construction of Sub-Ward office	Torokonik
		Fair Distribution of Job opportunities (Norera and Koibeyon)	Norera and Koibeyon
		Devolution of county coordinators to village level	Countywide
		Completion of all the ward offices	Countywide
		Completion of sub-chief offices	Countywide
		Renumeration of village elders and nyumbakumi	Countywide
		Sub-division of Kiptulwa sub- ward into Kiptulwa and Olgoswet	Kiptulwa
		Administration office be built at Anganget PI land	Anganget
		Compassionate funds allocation	Countywide
2	Agriculture, Livestock, Fisheries And Cooperatives	Creation of ward development fund	Countywide
		Establishment of a coffee pulping plant	Cheboin, emitiot
		Provision of subsidized seedlings for: avocado ,pyrethrum, oranges, coffee, potatoes, fruits, beans, maize, indigenous trees, livestock feeds, tissue culture bananas	Entire longisa ward
		Construction of onion, milk and avocado cooling plant	Cheboin
		Renovation and maintenance of cattle dips	Mataringet, cheboin, emitiot, Tuyobei and Sononin. itipo, simwago
		Construction of new cattle dips	Mogoiwet ,lekimbodam, anganget, kamae ch
		Purchase of a soil testing machine and availing of soil testing services	Entire longisa ward
		Agricultural and extension officers, subsidized AI services and other government services to be readily available at the ward level	Entire longisa ward
		Training and tours for cheboin cooperative union society	Cheboin
		Construction of slaughterhouse	Longisa ,youth farmers
		Empowerment of Longisa farmers' Cooperative Society Ltd(value addition for milk)	Longisa
Promotion of poultry farming through distribution of incubators to farmer's groups	Entire longisa ward		
Promotion of fish farming and bee keeping	Entire longisa ward		
Milk processing	Aonet, kipsoen, sosur, Chormet, Kugun oi, Tulwet		

		Empowerment of self- groups with car wash machines	Aonet, Kipsoen,Sosur,Chormet,kugunoi,tulwet
		Demonstrations on farming in every Sub-County	Countywide
		Construction of food store	Dukamoja
		Provision of subsidized farm inputs	Countywide
		Avail farm machineries and equipment's to farmers	
		Construction of crushes in all the vaccination centers	
		Subsidized vaccination of ECF and other vaccinations	Countywide
		Construction of milk cooling plant	Kiptulwo,kesebek,kapkimolwo
		Encourage and sensitize farmers on importance of joining co-operatives	Countywide
		Support of existing SACCOs i.e. SOT KILO SACCO, provision of Administration office ,purchase of land	
		Construction and completion of Agricultural Stores	
		Routine vaccination of livestock at cattle dips	Tuiyobei and Chesoton
		Purchase of land	Mogoiwet cattle dip, avocado and onion cooling plants
		Establishment of agricultural training Centre	Kapkimolwa
3	<b>Education, Youths, Sports And Vocational Training</b>	Cheboin primary ECDE-construction of 3 new classrooms	Cheboin
		Masare primary-completion and construction of 2 new classrooms	Cheboin
		Construction of proposed ECDE centres (land for new ECDEs to be purchased where necessary)	kesicho, kongebebet, ndamichon, kimugul,, mataringe, chebochok-chesilim, kamebwo, sabunit(kugunoi) and sachora, Chorwet A and B(next to longisa TTC), kipsoen(karapketwony), tiritabmoita, kapchumbin, aonet A(kapsitini), aonet B(logorec), sosur(next to karapchemurwok or karapkipkeritik), tulwet(arapbaliach), and bustait, kongebebet/nogirwet, karapcheborgei/chokiko, tuiyobei,keneni,olmotit, chepkesem, chepkochon,sabunit,kakoech,kiptobit,kamaech,korari, cheptebes, kapcheluch,kiptulwa primary,simwaga,muguleiya
		Construction of a stadium	Cheboin
		Support of athletes and sporting clubs	Cheboin
		Completion and expansion of ECDE centres	Chepkirib, chepkitach, kiptamui, inderiat, segerot, kilios
		Purchase of land for construction of ECDE	Muguleiyat, tuiyobei, keneni, olmotit, chepkesem, chepkochon, sabunit, kakoech, kiptobit, Nokirwet, kesicho, kongebebet, ndamichon, kimugul, mataringe, kamebwo/lelechonik, chebochok-chesilim, Saunet, Simago, Olgoswet, Kiptulwo Pry Cheptebes and kapmaech ECDE centres
		Completion of classroom, workshop, administration block and staffing.	Kapkimolwo VTC
		Establishment of playing ground	Kapkimolwo

		Proposed VTC	Kiptobit,cheboin
		Recruitment of two additional teachers, construction of two classrooms and two toilets	Saunet ECDE
		Completion of existing classroom, construction of an additional classroom and two toilets, recruitment of two teachers	Olngoswet ECDE
		Completion of existing classroom, construction of an additional classroom and two toilets	Kiptenden ECDE
		Fair and equal distribution of bursaries to individual	Countywide
4	<b>Finance, ICT And Economic Planning</b>	Awarding of tenders and contracts to the local community	Countywide
		Construction of ICT Centres	Torokonik,saunet,kimugul
		Lower water registration fee and meter fee	Countywide
		County Government to expand sources of revenue eg Embomos Tea Farm	Countywide
5	<b>Gender, Culture And Social Services</b>	Establishment of a museum	Cheboin
		Establishment of a community library	Cheboin,kapcheluch,korari,kiptobit
		Construction of a social hall	Kapcheluch,torokonik
		Provision of financial support and medical cover to orphans, PWDs and vulnerable families	Entire longisa ward
		Empowerment of CBOs	Samituk
		Devolution of group registration to sub-county level	Countywide
		Registration of PWDs	
		Enhancement of Cash Transfers to elderly, widows, widower and OVCs	
		Construction of cultural centre	Kapkimolwo
		Completion of Koibeyon Community Library	Koibeyon
		Rehabilitation Center to be established	Countywide
		Establishment of a centre for in PWDs	
		Social protection for elderly and PWDS	
		Scholarships for PWDS	
6	<b>Health Services</b>	Upgrading of dispensaries	Cheboin,kapkimolwo,olngoswet
		Completion of cheboin maternity wing	Cheboin
		Construction of proposed dispensaries	masare, nogirwet, mitimingikongebebet,youthfarmers,koibeyon,kipsirichoik
		UHC programme	Cheboin
		Purchase of land for construction of dispensaries	Sabunit, Masare, kongebebet, nokirwet
		Olngoswet Dispensary-Lab Needed and completion of maternity wing	Olngoswet
		Equipping of health centres	Korara,olngoswet
		Completion of Kiptulwo Dispensary and equipping	
		Employment and remuneration of CHVs	Countywide
		Red Cross Ambulances to be hired	
7	<b>Lands, Housing And Urban Planning</b>	Protection of PI lands	cheboinsilanga and dip, cheboin market, mataringe dip and mogoiwet
		Purchase of land for: <ul style="list-style-type: none"> <li>• Dispensary, ECDE and water pan at Kap professor next to chemosit</li> <li>• Longisa town expansion, KMTC, cooling plant, agriculture expansion</li> <li>• KipsoenECDE,kipsoen dip, kipsoen dispensary, aonetECDE,aonet dip, aonet dispensary, aonetwaterpan,kugunoiECDE,kugunoi dispensary, kugunoidip,chorometECDE,choromet water pan,chorometdip,kugunoi south dam, kap john water pan</li> <li>• Cheboin sub-ward administration block and agriculture office</li> <li>• Kapcheluch social hall</li> <li>• ECDEs</li> <li>• Kapcheluch sporting activity</li> <li>• Kiptulwo social hall</li> </ul>	Longisa ward



		<ul style="list-style-type: none"> <li>• Kiptulwo open air market</li> </ul>	
		Construction of public toilets	Longisa
		Fencing	Longisa, youth farmers markets
		Survey and beaconing of longisa town municipality boundary	Longisa
		Establishment of a sewerage system and a dumpsite	Longisa,youth farmers
		County to ease succession formulation to wananchii	Countywide
		All PI land to be utilized by planting trees	
		Town planning	Torokonik and kembu
		Construction of public toilets	Kapkimolwo, Torokonik, DukaMoja
		Re-registration of land personal and succession	Countywide
		To buy karapNgasura Dam	Karapngasura
		Levelling of field at Kiptobit	Kiptobit
		Expansion of Kapkimolwo Market	Kapkimolwo
		Insure all the tittle deeds in the area for succession	Kapkimolwo
8	<b>Roads, Transport And Public Works</b>	<p>Maintenance of:</p> <ul style="list-style-type: none"> <li>• Goitabsilibwet-cheboin-mataringe road</li> <li>• Masare-mogoiywet-kimugul road</li> <li>• Arapkurgat-kongebebet-kibisorwet road</li> </ul>	Cheboin
		<p>Construction and maintenance of:</p> <ul style="list-style-type: none"> <li>• Mitimangi-mataringe-kilyos road</li> <li>• Kimugul catholic-kapchesilim-tiroto road</li> <li>• Tiroto-kapkipkones-lekimbo road</li> <li>• Masare central-silanga-cheboin primary-chesilim road</li> <li>• Kilios-kapcheriro-kaplelemet-lekimbo road</li> <li>• Mitimangi-karapmonyim-somat road</li> <li>• Kesicho-sachora road</li> <li>• Kapmutum-ndamichon-koigama road</li> <li>• Ebenezer church kimugul-karamisiion-mogoiywet road</li> <li>• Karapkeigei-mogoiywet road</li> <li>• Kapkauria-nokirwet road</li> <li>• Karapchebaitui-segerot road</li> <li>• Silanga-keronjo road</li> <li>• Kagawet-tapikoe-kiogama-karapcheptobit road</li> <li>• Kilyos-kapketa-kapsheu road</li> <li>• Kapkilele-kapkiprere road</li> <li>• Kapbochoket-nokirwet road</li> <li>• Karapsowe-segerot AGC road</li> <li>• Arapchesok-chebaloik road</li> </ul>	Cheboin
		Culverting of all the existing and new roads	Entire longisa ward
		Construction of tapkikoe, koigama, silanga-cheboin, kapchesile(kibisorwet), and chesengeny bridges	Cheboin
		Construction of kipraisi and mataringe(chemorkochoch) footbridges	Cheboin
		<p>Construction and maintenance of:</p> <ul style="list-style-type: none"> <li>• Kap mica-bustait(chepkosgei shop)-silanga road</li> <li>• Kap mica-florida(kipsoen) road</li> <li>• Kap mica-kiptantangit-karapchemurwon road</li> <li>• Karapmilgo-kapmungot road</li> </ul>	Samituk
		<p>Maintenance of:</p> <ul style="list-style-type: none"> <li>• Sosur-lepekwet road</li> <li>• Karapsoi-kipsoen road</li> <li>• Karapsoi-emitiot road</li> <li>• Longisa town-chesitgei( arapchepkwony)-kugunoi road</li> <li>• Kipreres main road-kugunoi dam-kiptobit road</li> <li>• Longisa petrol station-chorwet spring road</li> <li>• Kapnganga-marychepkwony road</li> </ul>	Samituk
		Construction of footbridges:	Samituk

	<ul style="list-style-type: none"> <li>• Sosur-lepekwet</li> <li>• Kugungu-kiptobit</li> <li>• Kipsoen-lebekwet</li> <li>• Kipsoen-arapsura</li> </ul>	
	<p>Construction and maintenance of:</p> <ul style="list-style-type: none"> <li>• Kapkones-kapmolel road</li> <li>• Centre one-PEFA church road</li> <li>• Bartai-chepkiribroad,kongebebet-ritimba road</li> <li>• Kongebebet-lekimbo primary(kapenguria) road</li> <li>• Tiroto-merigi road</li> <li>• Kapenguria(lekimbo dam)-kiptanui road</li> <li>• Lekimbo dam-kipsoen river road</li> <li>• Kapenguria-kipsoen road</li> <li>• Kombeyot-emitiot dam road</li> <li>• Chepkosgei shop-emitiot dam road</li> <li>• Bot chemutai-emitiot dam road</li> <li>• Kapchemoigut-emitiot dam road</li> <li>• Karapkisiara-tirita-youth farmers road</li> <li>• Kap Nathan-kapenguria-lekimbo dam road</li> </ul>	Emitiot
	Culverting of emitiot primary-kipsoen road	Emitiot
	Construction and maintenance of all feeder roads within youth farmers centre	Emitiot
	-Construction of New Roads	Kapkimolwo / Koibeyon
	-ArapMugong-Sagaldit-Mugulyet-Nderiat-Takarot Road	
	-Mochokik-Keneni-Nokirwet-Kaprorret-Cheptare Bridge	
	-Kapchelogoi-Sakasak Road	
	-Hosannah -Kesebek Road	
	-Norera-Sinonin-Chemerain road	
	-Koibeyon-Chemerian road	
	-Kesibek-Olmutil rod	
	-Isei-Tabriz-Kembu road	
	-Maintenance of all existing roads	
	-Kapkimolwo-Cheptebe-Quarry Road	
	-NoreraJunction-Olmotit Road	
	-Chinise-Isei road	
	-Kapkimolwo-Regerego Road	
	BRIDGES	
	-Toronik-Saunet	
	-Kabonech-Kesebek	
	-Sagasak-Mochegoik dam	
	CULVERTS	
	-Kesebek-Kiptulwa-	
	-Koibeyon-Kesebek	
	-Chulchulit Bridge	
	-Sinonin-Chemerain	
	-Mararin-Olngoswet	
	-Kiptobit-Olngoswet Road	
	-Chepsitgei-Olngoswet Road	
	-Kapchemndari-Sabunit	
	-KarapSoi-Leweneiberengo	
	-Cheptebe-Tuyabei Bridge	
	-Kapcheluch-Kapmaech	
	-Ngenenet-Kapmacharia	
	-Korara-Kiptobit-Kamaech	
	-Anganget Bridge	
	-Kiptenden-Inderiat Foot Bridge	
	-Saunet-Inderiat Foot Bridge	
	-Kesibek-Ineriat Foot Bridge	

		-Sasur-Kiptulwo Foot Bridge	
		-Quarry-Inderiat-Anganget	
		-Saunet-Inderiat-Kesebek-Muguleyat	
		-Saunet-Itipo-Kiberest (Saks) Road	
		-Kiptulwa-Kertai-Koibeyon Road	
		-Kiptandanget-Ngelechek-Mogoma	
		-Chepkoyo-Norera Road	
		-Tarmacking of Longisa -Quarry Road	
9	Trade, Energy, Tourism, Industry And Investment	Open air markets	Cheboin, longisa,youth farmers
		Installation of floodlights	Masare, cheboin, keronjo, masare central, kimugul, cheboin-silanga,longisa, kapkimolwomarket,nogirwet, kapkimolwojunction,dukamoja, Chepnyaliliet, Kapkimolwo ,KapborokOlngoswet,Saunet
		Construction of auction for livestock	Longisa
		Construction of jua kali shades, market stalls	Longisa
		Construction of market stalls	Aonet, kipsoen,sosur,chorwet,kugunoi,tulwet,youthfarmers,torokoni k
		Construction of bodaboda shades	Aonet, kipsoen,sosur,chorwet,kugunoi,tulwet,youthfarmers,torokoni k, Kiptobit,chepnyaliliet,olngos wet dispensary, Kware,Kinitokijunction,Saunet
		Power supply across norera Sub -Location	Norera
		Establishment of Kapkimolwo Cottage industry	Kapkimolwo
		County to introduce hustler revolving funds	Countywide
		Exemption of business permit for (6months) to individual starting a business	
10	Water, Sanitation, Environment And Climate Change	Empowerment of BodaBoda Sacco	
		Protection of tapkikoe. Togomnda, mataringe, Oinoplasoi, Ndamichonik, Tebeswet, Tabaita, Kilios, Mogoiwet and Kibunguru water springs	Cheboin
		Fencing and desalting of cheboin dam	Cheboin
		Maintenance of mogoiwet and chesengeny dams	Cheboin
		Supply of Mogoiwet and Nyangores water to cheboin community	Cheboin
		Renovation and fencing of kugunoi and tiritabmuito water pans	Samituk
		Renovation of sosur water pan and compensation of land	Samituk
		Construction and fencing of chorwet,kiptangtangit water pans	Samituk
		Aonet and kap john water pans-construction, fencing and land purchase	Samituk
		Establishment of a water supply system	Longisa
		Supply of kugunoi, chorwet, sosur, kipsoen, aonet and ArapTowet -Tulwet waters.	Samituk
		Renovation and fencing of kugunoi and chorwet dams	Samituk
		Surveying of kongebebet dam	Emitiot
		Protection and fencing of dams and springs	emitiotdam,chepkiripdam, kimatageespring,itipo dam and Ngomwet
		Supply of cherusot dam water to youth farmers	Cherusot
		Establishment of tree nurseries and provision of tree seedlings	Longisa ward
		Completion of dams	Mogoiwet,chepkesem
		Reduce water bill to residence	Countywide
Construction and Protection of springs	Cheptililbei,chepkirib-koibeyon,olmotit		

	Construction of water dams	Kamaech,saunet,arapngasura,marariat,kiptobit,chepsihei,kapchomandor,kukunoi,lalchwet
	Enhanced Environmental conservation sensitization through workshops and seminars	Kapkimolwo
	Availing of drought resistant crops	
	Water tanks at Saunet and all access roads to be installed with water tanks	
	Water Pans for irrigation	
	Enhancement of water distribution to all the village	
	Water pipes to be installed along the road	
	Water points to be installed at strategic points	KiptulwoCentre,OlngoswetDispensary,Saunet ,Inderiat ,Kiptenden
	Mitigation of Environmental pollution and other effects to animals and humans from kapkimolwo Quarry	
	Refilling of depressions at Kapkimolwo Quarry	
	Insuring of livestock and human being against climate azards	

REPUBLIC OF KENYA



COUNTY GOVERNMENT OF BOMET

PUBLIC PARTICIPATION CIDP TEMPLATE

WARD: MERIGI

S/N	Department	PROPOSED PROJECTS	PHYSICAL LOCATION
1	Administration, Public Service And Special Programmes	Fencing of all administration offices	Entire merigi ward
		Equal distribution of employment opportunities	Countywide
		Empowerment of village council as an administration unit	Entire merigi ward
		Construction of sub-ward Administration offices	Kiromwok&Bukacha
		Recruitment of sub-ward administrators	Kiromwok&Bukacha
		Purchase of land and construction of a ward office	Kapsimbiri
2	Agriculture, Livestock, Fisheries And Cooperatives	Construction of tea buying centres	magenji A & B, kinawet, matarmat B, tiroto, bonyoriot, kaplegetet(janet)
		Provision of subsidized fertilizers and AI services	Entire merigi ward
		Establishment of a potato cooling plant	Magenji
		Empowerment of pyrethrum farmers	Magenji
		Plot acquisition for tea buying centres	motumboru
		Deployment of agricultural extension officers	Entire merigi ward
		Decentralization of procedures for acquiring fertilizers to sub-ward level	Entire merigi ward
		Provision of subsidized seedlings for: avocado ,pyrethrum, coffee, potatoes, fruits, beans, maize, indigenous trees, livestock feeds, tissue culture bananas	Entire merigi ward
		County annual exhibition demo	Countywide
		Purchase of a biogas digester	Entire merigi ward
		Empowerment of cooperative societies	Countywide
		Purchase of a soil sampling testing machine	Entire merigi ward
		Cooling plant for perishable food	Tiroto
		Formation of a cooperative society for sand harvesters	Tiroto
		Value addition	Countywide
		Avocado cooling plant	Matarmat junction
		Promotion of bee keeping	Entire merigi ward
		Setting up of a cereals depot	Merigi
		Farmers' training	Entire merigi ward
		Establishment of a slaughter house	Kiromwok,tendonok
		Market for all farms' products	Countywide
		Chepkolon onion cooling plant-land purchase and construction	Chepkolon
		Storage facility for coffee and other agricultural products	Tiroto
Establishment of milk cooling plants	Chepkolon ,chepkositonik		
Renovation of cattle dips	Mataringe, kasebet, Ainabset ,Mataringe,chemomul, Chepkositoni and Eworet		
Free supply of acaricides to all cattle dips	Merigi ward		

		Acquisition of dairy goats and cows to farmers	
		Value Addition on crops and produce egmilk,tea	
		Construction of food store(decentralised)	Chamomile
		Support to Merigi Cooperative Society Ltd with revolving fund, milk dispenser and pasteurizer, AI services kit and animal feeds store	Merigi
3	<b>Education, Youths, Sports And Vocational Training</b>	Kinawet ECDE-land purchase and construction	Magenji
		Completion and equipping of ECDEs	Magenji,belgut, menet,bilelga,kaplelach,irwaga,saparet,musa,suria,tumoiyot, kipngecher,chemomul,kiptenden
		Proposed ECDEs –construction of a classroom,playground and provision of play materials	Nyasiat, Kibugunun, KaplegetetmagenjiB,bonyoriot,kimugul,matarmat, cheplanget, kaptebengwet, kilyos(lakwat), tuiyobei, kamoyo,merigi town ECDE, kiptemenio, kaptebwo, kiptogoch,bukacha,kiromwok, tabain,milimani,motoimet,min do, Chebirbet,raiya primary
		Land acquisition for ECDEs	Nyasiat,magenji B, cheplanget, kaptebengwet, kilyos(lakwat), tuiyobei, kamoyo, merigitown,mindo, Chebirbet
		Equal distribution of bursary (distribution at village level)	Merigi ward
		Construction of one playing field per ward	Merigi ward
		Athletics and ball games tournaments(sub-location level)	Merigi ward
		Registration of ball games teams with the national government leagues	Merigi ward
		Youth internship program	Countywide
		Youth empowerment through creation of awareness on formation of business and limited companies, promotion of bee keeping and establishment of cottage industry	Merigi ward
		Posting of an ECDE assistant	ECDE Baptist, Chebirbet
		Transfer of merigi primary and secondary schools to allow utilization of the current plot in expansion of sot technical institute	Merigi
		Extension of the school feeding programme	Countywide
		Recruitment and posting of ECDE teachers in all the ECDE centres	Entire merigi ward
		Cosntruction of a toilet, provision of tank,playmaterials, chairs	Chemorut,togomda,koisomoi ,mitimngi
		County government to employ at least two ECD teachers per centre i.e. PP1 AND PP2	Countywide
		-Bursary beneficiary list be located in chiefs office	Countywide
		-PWDS be given priority in bursary distribution	
		Construction of pit latrine	Chepkitach ECD
		Expansion of playing field	Chepkitach ECD
		Land expansion for ECDEs( additional 3 points each)	Kipngerecher,chemomul,Kiptenden
4	<b>Finance, ICT And Economic Planning</b>	Establishment of digital hubs in every ward	Countywide
		Setting up of a tea development fund	Countywide
		Waiver on public utility rates	Merigi
		Awarding of 30% of the tenders to special groups as stipulated by the law	Countywide
5	<b>Gender, Culture And Social Services</b>	Provision of financial support and medical cover to orphans, PWDS and vulnerable families	Merigi ward
		Provision of assistive devices to PWDS	Merigi ward

		Registration of PWDs and vulnerable members of the society	Merigi ward
		Sensitization about teenage pregnancies	Merigi
		Empowerment of PWDs through provision of water tanks	Merigi ward
6	Health Services	Construction of proposed dispensaries	Motumboru, bonyoriot, kibungununmagenji, tiroto, chepkositonik, chepkolon, kapkesi ogo, saparet, chepkositonik, mit i mingi
		Land acquisition for construction of proposed dispensaries	Motumboru, bonyoriot, kibungununmagenji, tiroto, chepkolon
		Payment of CHVs	Countywide
		Upgrading of health centres	Merigi, Irwaga
		Availability of drugs in all the health centres	Countywide
		Equipping of Belgut Dispensary, maternity and staffing	Belgut
		Upgrading, equipping, staffing and construction of maternity wing and laboratory	Belgut, kiromwok, kapsimbiri dispensaries
		Costing of water pipes from Kiromwok Sec School to Kiromwok Dispensary	Kiromwok
		Adding the number of beneficiaries of the UHC program (PWDs and the vulnerable to be prioritized)	Countywide
		Provision of a generator in case of power outage	Irwaga
7	Lands, Housing And Urban Planning	Control of sand harvesting along chepkositonik-magenji	Magenji
		Survey, beaconing and fencing of all PI lands including springs	Tiroto
		Town planning	Merigi, kapsimbiri, chemomul
		Waste management system-establishment of a dumpsite	Merigi
		Land acquisition at tiroto to host merigi administration and current plot to be utilized in expansion of merigi health centre	Merigi
		Construction of public toilets	Merigi, kiromwok
		Purchase of land for: Motumboru TBC, chepkolon onion cooling plant, kinawet ECDE, cheplanget ECDE, kaptebengwet ECDE, kilyos(lakwat) ECDE, tuiyobei ECDE, motumboru dispensary, magenji dispensary, tiroto dispensary, bonyoriot dispensary, kibungunun dispensary	Merigi ward
		Survey and restructuring of Kiromwok Market	Kiromwok
		Maintenance of Kirimwok street Roads	
		Opening of Market day at Kiromwok Market	
8	Roads, Transport And Public Works	Land succession-easy the procedures and reduce fee	Wardwide
		Construction and maintenance of: Molem-tobok road, simotwet-motumboru primary school road, motumboru-kamoyo through togomda river road,	Magenji
		Expansion of magenji-molem road	Magenji
		Completion of kiplagit-tobob road	Magenji
		Grading of magenji-kapcheitimen road	Magenji
		Construction of molem-chepkositonik bridge	Magenji
		Construction and maintenance of risambo-sachangwan-mitimingi road	Chepkolon
		Construction and maintenance of : <ul style="list-style-type: none"> <li>• Chemoroch-bonyoriot road</li> <li>• Kaplegetet—murwangoi road</li> <li>• Kaplegetet-chemaywa-merigi road</li> <li>• Kabaruet-tiroto-lekimbo road</li> <li>• Kapstaff-kilyos-panta(maritim) road</li> <li>• Chemoroch-kap35-tangut primary road</li> <li>• Murwongoi-chematwa-merigi road</li> </ul>	Tiroto
		Construction and maintenance of: <ul style="list-style-type: none"> <li>• Stegro factory-matarmat primary-chepkositonik road</li> <li>• Chepkositonik-motumboru road</li> <li>• Kap Joshua-chepkositonik road</li> </ul>	Merigi

	<ul style="list-style-type: none"> <li>• Kimugul-chepkositonik road</li> </ul>	
	<p>Maintenance of:</p> <ul style="list-style-type: none"> <li>• Merigi-chebisianenroute Sacco road</li> <li>• Merigi-matarmatenroute Sacco road</li> <li>• Chebisian-murwangoi-tiroto road</li> <li>• Chebisian-store road</li> <li>• Kimugul-chepkositonik(fountain church) road</li> <li>• Kamoyo-motumboru-bukacha road</li> </ul>	Merigi
	<p>Opening, grading, dozing and culverting of:</p> <ul style="list-style-type: none"> <li>• Catholic-motumboruenrouteainokoila road</li> <li>• Kamoyo-motumboru road</li> <li>• Merigiprimary-motumboru road</li> <li>• Matarmat junction-kaptisgei road</li> <li>• Stegro water point-motumboru road</li> <li>• Matarmat-kosityet-tuiyobei road</li> <li>• Kapkamau-kabarak-tabet road</li> </ul>	Merigi
	Construction of kamoyo-motumboru-bukacha, stegro water point-kimugul, chebisian-bonyoriot, kamoyo-motumboru footbridges	Merigi
	Construction and maintenance of all feeder roads within merigi town	Merigi
	<p>Construction and maintenance of:</p> <ul style="list-style-type: none"> <li>• Chepkolon-miti -mingi road</li> <li>• Sachangwan road</li> <li>• Kilyos-chepkolon-moburo road</li> <li>• Joyland-Tendwet-mataringe-mitimingi road</li> <li>• Kapsebet dip-mataringe dip-kapsigilai-kenduiwo-sachangwan-mataringe-mitimingi road</li> <li>• Kapchepjilat-tendwet-faith church(kecheyat) road</li> <li>• Moburo-cheplangat-mataringe-kapkamba-chelelwo-tebeswet road</li> <li>• Merigi AGC-rwandet-segerot-kaptebwet road</li> <li>• Merigi AGC-kapmosonik-arapchesimet road</li> <li>• Kaptebwet-molem road</li> <li>• Chepkolon primary-ngetichmerigi-kiptuter road</li> <li>• Joyland-kap morning-catholic-kapisack road</li> </ul>	Chepkolon
	<p>Maintenance of:</p> <ul style="list-style-type: none"> <li>• Risambo-kiptuter river-chepkolon tea buying centre- road</li> <li>• Risambo-kiptuter river-kilyos-chebugon-kap Mathew road</li> <li>• Kap Mathew-kaptena road</li> </ul>	Chepkolon
	Culvert at sachangwan	Chepkolon
	<p>Construction of footbridges:</p> <ul style="list-style-type: none"> <li>• Kapprisonchebusit</li> <li>• Kapjonathan-kapnuachet-tendwet</li> <li>• Kaptebwet AGC-tebeswet</li> <li>• Kapsabet dip-mataringe dip-kapsigilai-kenduiwo-sachangwan-mataringe –mitimingi</li> <li>• Mataringe</li> </ul>	Chepkolon
	-Construction and Maintenances of;	
	a)Belgut-Kapsoi-Kiptemnio-Kiromwok-Kaptembwo-Musabakwa Road	Kiromwok and Menet
	b)Motoimet-Mononwet-Sugutek Road	
	c)Chepkutbey-Simotwo-Kaptembwo Road	
	d)Chesemwo-MitiMbili Road	
	e)Maset-Tach asis-Tabok Road	
	-All roads to be installed with proper culverts	
	-Masese Bridge to be completed	
	-Blakit Bridge to be completed	
	-MitiMbili foot bridge connecting Kitoben(Construction)	
	-Tabok foot Bridge connecting Mekenji(Construction)	
	-Bondet -Eworet Road	
	-Chemorut-Kiptenden road	



		-Musa -Irwaga Road		
		-Labotiet -Tendonok Road		
		-Musa-Sabaret Road		
		-Choronok Road		
		-Chebirbet -Menet Road	Kiromwok and Menet	
		-Chebirbet-Mwangoris Road		
		-Kimnyigei-Togomnda-Kiptenden Road		
		-Irwaga -Chemeres Road		
		-Mindo Road		
		-Menet-Muso Road		
		-Tumoiyot Bridge		
		-Silibwet-Tendonok Tarmac Road		
		-Menet -Kipyosit Bridge		
		-Bilisendi- Saoset Foot Bridge		All centres in merigi ward
		-Chepkositonik Bridge		Molem,merigi,alongmerigi-tirototo ward offices,stegro(sot), matarmatjunction,stegro water point,kilyos,kaptebengwet
		-Milimani -Masese Bridge	Tirototo	
		-Opening New roads from;	Matarmat, merigi, kamoyo	
		-Bilisendi -Chuka Road	Tirototo	
		-NB;Wananchi to be provided with BQ and public participation be done on county project	All centres in merigi ward	
		Maintenance of all access roads(level and murrum)	Tankit-arapmarindany-kapsebet,arapHenry-arapsipta,Simotwet-kapsegeli-tirita, koisomoi-kirwa, kaplelep-kapsaguguy-nyongores,Kapilimona-kapingala-nyongores , Kapkaula-tamarta-nyongore, Agcchemomul-kipkarkarek, arap Andrew-arapboiyon, Faith church-kapmanyelkapchesosi,kiptenden-sachangwan-Mitimingi-mataringe,kapsimbiri-arapmarisin	
		Culverts installation Construction of bridges	All murrum roads in the ward	
9	<b>Trade, Energy, Tourism, Industry And Investment</b>	Construction of boda shades and shoe shiner shades	All centres in merigi ward	
		Installation of flood lights	Molem,merigi,alongmerigi-tirototo ward offices,stegro(sot), matarmatjunction,stegro water point,kilyos,kaptebengwet, Twigs-kapkalya,Agcraiya-Tamason,raiya-konchosik-bridge Bomet,kiromwok,tendonok,mwangoris	
		Construction of market stalls	Kiromwok	
		Wind energy at tirototo next to the water dam	Tirototo	
		Last mile connectivity	Matarmat, Merigi, Kamoyo	
		Solar and biogas energy	Tirototo	
		Construction of market stalls	All centres in merigi ward	
		Open air markets	Merigi,tirototo	
		Establishment of a cottage industry	Tirototo	
		Purchase of land for establishment of tendonok market	Tendonok	

		Establishment of chepkositonik market	Chepkositonik
		Power supply in all ECDE centres	Merigi ward
		Last mile connectivity	Raiya,chemomul,kapsimbiri,kaititi,chepkitach
10	Water, Sanitation, Environment And Climate Change	Supply of merigi-tiroto water to magenji,kinawet/tobok,motumboru	Magenji
		Protection of water springs,reticulation and extension of pipes (separation of animal and domestic sections)	tendwet, rwandet, kiptuter, chelelwo, kilyos, kapmataro, tebeswet, nyasiat A & B, jimmy rogers, sakawaita, kinawet/oinobtibik,togomda, kigorwet, kilyos/simotwet, kibungunun, chemaywa,tabaita, Saoset,Kapogello,kirwa,
		Environmental policy to control environmental pollution(plastic bottles)	Magenji
		Establishment of a tree nursery at motumboru PI land(reg. no 746)	Magenji
		Desilting and expansion of dams	Tabaita,kures, Ainopset and chepkulo river
		Construction of dams	Chemororoch, murwangoi
		Supply of water from water kiosks to households	Tiroto
		Supply of stegro water to the community	Merigi
		Supply of Bomet-Mulot water to households	Merigi
		Protection and maintenance of water points	Chepkositonik, chepkosiom, ainopkoila, stegrowater/kositiet, tabet, kipkeikei, tumik, cheptililbei, arapbarar, tabaita(bredals), murwangoi, chemaiwa, aonet(ainop tabkesis)
		Water harvesting in schools and tea buying centres	Entire merigi ward
		Fencing and planting of indigenous trees in schools and water springs	Chepkolon
		Empowerment of youth groups with tree nurseries	Chepkolon
Drilling of boreholes	Chemomul,merigi, kapsimbiri, chepkolon primary		
Purchase of water reserve tank	Raiya primary school,		

REPUBLIC OF KENYA



COUNTY GOVERNMENT OF BOMET

PUBLIC PARTICIPATION CIDP TEMPLATE

WARD: KIPRERES

S/N	Department	PROPOSED PROJECTS	PHYSICAL LOCATION
1	Administration, Public Service And Special Programmes	Fencing of all administration offices	Entire kiprerres ward
		Equal distribution of employment opportunities	Kapliyo
		Registration of kiprerres ward as a marginalized ward	Kiprerres ward
		Intervention and compensation of farmer's herds consumed by hyenas along amalo river	Olokyin
		Construction of sub-ward offices	Siwot, Ndubai
		Deployment of enforcement officers to every ward	Countywide
		Transparency in over sighting of projects	
		Renumeration and provision of certificates to nyumbakumi officials	
2	Agriculture, Livestock, Fisheries And Cooperatives	Support to farmers and groups with green houses, drip irrigation, tree nurseries, training, fisheries and subsidized AI services	Kiplabotwa
		Construction of milk cooling plant	Kiplabotwa, mulot, toronik, mengit, bemjat centres
		Establishment of a chicken slaughterhouse	Mulot centre
		Provision of subsidized AI services, fertilizers to farmers	Kapliyo
		Proposed cattle dips	Kejinga
		Agricultural and extension officers, AI services and other government services to be readily available at the ward level	Entire kiprerres ward
		Establishment of kimurtolony tree nursery	Kapuswo
		Free supply of acaricides to cattle dips	Entire kiprerres ward
		Demolition and reconstruction of bemata dip	Toronik
		Stores be constructed at Kinaki and Ndubai for easy accessibility	Kinaki and Ndubai
		Renovation of cattle dips	Ndubai, Siwot, Motiret, kiptamui, lelaitich, kapliyo, lelechwet, motiret, ndabibi
		Construction of Sweet Potato factory	Cheboror
		Construction of a slaughterhouse	Kiprerres
		Introduction of mango, avocado farming	Kiprerres
		Pyrethrum farming be introduced and seedlings be provided to farmers	Countywide
		Soil testing	Kiprerres ward

		Irrigation be established in the area	Kiprerres ward
		Introduction of other crop production methods eggreenhouses ,fishponds for commercial purposes	
		Fish be provided to all dams in the area	
		Vaccination of Cattles and Dogs	
		Hatcheries be provided to groups	
3	<b>Education, Youths, Sports And Vocational Training</b>	Construction of ECDE classrooms	Koitaprimary,kipindolo,mulot primary,kiptunoi,omega,kelonget,olokyin, kaptimtui, kapcheluch, bemjat, kapuswa,toronik,siwot,muyondo,ndubai,cheboror,lelechwet, kapuswo
		Purchase of land for establishment of ECDE centres	kejingo,omega,kelonget,olokyin,
		Land expansion for ECDE centres	Marabaek,muyondo,kipindolo
		Establishment of vocational training centres	Kiplabotwa,kiptunoi ,mengit, kelelwet
		Athletics and ball games tournaments	Kiplabotwa
		Training facilities	Kiplabotwa
		Equal distribution of bursary (distribution at village level)	Entire kiprerres ward
		Completion of ECDE centres	Nyahururu,lelechwet,kibisoronik
		Establishment of kiprerres ward recreational facilities(stadium, library, youth empowerment centre with WIFI and gymnasium)	Entire kiprerres ward
		Extension of the school feeding programme	Entire kiprerres ward
		Posting of an additional ECDE teacher in all the ECDE centres	Toronik
		ChebiriECD(Registration, Toilet needed)	Chebiri
		Renovation and maintenance of ECDEs	Kaptimtui,chelemei
		Construction of sportsground	Cheboror,lelechwet
		Construction of additional classrooms	Siwot VTC
		Increasing the number of beneficiaries of the scholarship programme	Kiprerres ward
		Youth internship programme	
		Provision of sporting facilities-clothing, balls, boots	
		Establishment of youth empowerment centres	Cheboror and Siwot
		Proposed of VTCs	Cheboror
4	<b>Finance, ICT And Economic Planning</b>	Establishment of ICT centres	Kiplabotwa,chemilda,siwot,ndubai
		Awarding of tenders and contracts to the local community	Kiplabotwa
		Financing of Self Help Group in the community	Kiprerres
5	<b>Gender, Culture And Social Services</b>	Provision of assistive devices to PWDs	Kiplabotwa
		Training for CIGs	Kiplabotwa
		Establishment of cultural centres	Kiplabotwa,kiptunoi,toronik
		Registration of all PWDs across the ward	Entire kiprerres ward
		Funding of CBOs	Toronik
		Support of women and groups with weaving materials, knitting threads,incubators,bee keeping	Entire kiprerres ward
		Support of traditional dancers-ndubai,siwotkeberusiek,umoja single mother,siwot mixed dancers	Kiprerres
		Support of the elderly, PWDs,widows,widowers and the vulnerable (financially,medical cover)	Kiprerres
		Support to Mui Council Association	kiprerres
6	<b>Health Services</b>	Construction of maternity wing	Kiplabotwa,mulot ,cheboror,toronik
		Construction of staff quarters	Kiplabotwa
		Upgrading of health facilities	Olokyin,cheboror
		Fencing and construction of kaptimtui dispensary	Kaptimtui
		Construction of proposed dispensaries	Mengit ,siwot
		Completion of dispensaries	Kibisaronik

		Increase in the number of UHC beneficiaries	Countywide
7	Lands, Housing And Urban Planning	Construction of public toilets	Koita, kiplabotwa,mulot,kipreres
		Reclamation of undeveloped plots and subsequent allocation to ready developers	Kiplabotwa
		Construction of bathrooms along amalo river	Kapliyo
		Posting of cleaners across all centres	Entire kipreres ward
		Surveying, beaconing and fencing of all PI land	Kipreres
		Market day at Kijaki Centre and Muyondo centre	Kijaki and Muyondo
8	Roads, Transport And Public Works	Opening, grading, dozing and Culverting of: <ul style="list-style-type: none"> <li>• Olbobo-koita-motiret road</li> <li>• Phebrican-kapmungot-alfredkorir-kiplabotwa primary-obotsara road</li> <li>• Korara primary-AGC-korara-tololwo-tamage-karapbande dam road</li> <li>• Kapchebinchor-kipgaa-kiptunoi dam-AGC koita-tuiyobei water kiosk-kimaratsogek-ndabibi primary road</li> <li>• Bore-boostait road</li> <li>• Kiptunoi-karapkoivotwet-karaptangus-karapkuriamat road</li> </ul>	Kiplabotwa
		Maintenance of all the existing roads(Culverting)	Kiplabotwa
		Construction of kapberenge, karapbunde, kiptunoi, karapmasecha, karapmurei footbridges	Kiplabotwa
		Opening, grading, dozing and Culverting of: <ul style="list-style-type: none"> <li>• Bustait-kapseggerger-kiplabotwa road</li> <li>• Arapbett-kaprono road</li> <li>• Alexander-silanga road</li> <li>• Dukamoja-dip road</li> <li>• Techgaa-hajo road</li> <li>• Kapliyo dip-kimase road</li> <li>• Kap-koilonget-kimase road</li> <li>• Kejinga-kaprorret-olbobo road</li> <li>• Kapcornellius-kiptunoi road</li> <li>• Kap Joshua-kiptunoi road</li> <li>• Johnchess-kapkosgei-kap Joshua road</li> <li>• Johnchess-chengasis road</li> <li>• Kipkononden-sachangwan road</li> <li>• Karapbirech-kapchebusit road</li> </ul>	Kapliyo
		Installation of culverts at kiptunoi,kapuswo, sugutek-kapchwalit-osama-kejingo	Kapliyo
		Opening, grading, dozing and Culverting of: <ul style="list-style-type: none"> <li>• Olbobo primary-kapsosit-olokyin dip road</li> <li>• Sachangwan-kalyet FGCK road</li> <li>• Ketienya-dip-mengitbusenge road</li> <li>• Kapmacharia-kejingo road</li> <li>• Full gospel lelechwet-omega road</li> <li>• Omega-olbobo deliverance road</li> <li>• Kapisack-ndabibi road</li> <li>• Kapnusu-karaptololwo road</li> <li>• Kolonget-oinopngetet road</li> <li>• Osogo road-kaptirkolo road</li> </ul>	Olokyin
		Culverting of all the existing roads	Olokyin
		Construction of kalyet village-motony(narok) bridge	Olokyin
		Opening, grading, dozing and culverting of: <ul style="list-style-type: none"> <li>• Kaptimtui-lelaitich-nyakichiwa road</li> <li>• Kap salat-kapmonki-kaptorombeni-kapngasura road</li> <li>• Kapnulmasai-kelelwet-kamogendo-kapchesan-kapmoyoi-kapmibei-kapketet road</li> <li>• Mwokyot-kap tout-kapnurwelit road</li> <li>• Kapchemunyat-kapkosiom-kap simony- kaptito-kapbiomndo road</li> </ul>	Toronik

		<ul style="list-style-type: none"> <li>• Mengit(jameskosgei)-amalo road</li> <li>• Kaptepgug-kapmandera-alexander koech-mengit deliverance road</li> <li>• Kapbuluu-kongoto-birir-kapteresiet road</li> <li>• Kapmongi(lelaitich river)-mosonik-ketienya-kapbinyu(bomsut) road</li> <li>• Alexander koech-kimeto(chemusi)-SDA-toronik main road</li> <li>• Kap impossible-chebisim-johnny-mogendo-lelaitich road</li> <li>• Kapsiombe-cheres(tilwan)-lelaitich stream road</li> </ul>	
		<p>Construction of footbridges:</p> <ul style="list-style-type: none"> <li>• Mengit-kisaruniamalo</li> <li>• Mengit-toronikkiplesan</li> <li>• Lelaitich-kaptimtui</li> <li>• Bemjat dip-stanley chief</li> <li>• Bemjat footbridges</li> </ul>	Toronik
		Road Construction and Maintenance At;	
		a)Kaptigo-Kibisoronik Road	
		b)Mokyolok-Kibisoronik Road	
		c)Mariango- Muyondo Road	
		d)Somisbei-Mogoiwet-Siwot Road	
		e)Chebirir-Kapmugun-Kap tale road	
		f)olesoi-Kapmuriet-Munantet-Kapkomeltyony road	
		g)Kapmusa-Kapshamba-Kapkones-Obot Sarah Road	
		h)Lelechwet-KarapSuswa-KarapRugutRoad	
		i)Kap Joshua-Chebirir Road	
		j)Kibisoronik-KapTigei-Chelemei Road	
		k)Kapchemegendi-Lelaitich River road	
		l)KamayoToronik-Kapuswa ECD Road	
		m)Tumaini-Ngeny Road	
		n)Chelemei-Cheboror Dis Road	
		o)Ndabibi deliverance -KapisackOlejjin Road	
		p)KarapMutmasai-Lelaitich road	
		q)KarapKilach-Cheptuyet road	
		r)Kaperegywet-Karaptapketai Road	
		s)Kaplikwop-Kapkelong Road	
		t)CatholicChelemei-KapCheres Road	
		u)LelechwetECD-Kapkanzola Road	
		-Road combustion and Bridge at	
		a)KapnyarendeKapsolomom-Kapwalter Road	
		b)Kipreres Township Road	
9	<b>Trade, Energy, Tourism, Industry And Investment</b>	Construction of boda shades	koita, kiplabotwa,kaplelach,cheptionya liliet, nyahururu, elnino, olokyin, toronik,mengit,bemjat, Siwot,Ndubai,KijakiCentre,K okones,kipreres,ndabibi,kapja mes
		Installation of flood lights	Koita, cheptionyaliliet, olbobo junction, kelyot, sachangwan,olokyin,elnino,ny ahururu, toronik,mengit,bemjat,kijaki,n dubai,siwot,cheboror,kipreres, ndabibi
		Even distribution of rural electrification to households	Olokyin
		Construction of market stalls	Toronik,mengit,bemjat, KijakiCentre, AbidanChebirir,Ndubi,Kokon es

		County government to provides stickers freely and fairly to individual	Countywide
		Energy connection	Somat ECD-Proposed, muyondo ECD, Lelechwet ECDE, Chebirir ECDE
		Wines and Spirits business should operate away from educational institutions and vocational training institutions	Countywide
<b>10</b>	<b>Water, Sanitation, Environment And Climate Change</b>	Construction of dams	kapchom,karapbii,kiplepok,ki ptunoi,kapokiot, karapsoi, karapsigilai, karapkikwai,toronik, Ndabibi,karapchepkulul,karap marindany,kapyabei,usonik dam 1 and 2,kapwanga.kapmututwet,kara p muguleiya
		Branching of main water pipes along all the feeder roads(subsidized) to reach all households, schools and health centres	Entire kipreres ward
		Setting up of water kiosks	Entire kipreres ward
		Construction of private dams at individual farmers lands	Kiplabotwa
		Supply of olbobo drilled water to the community	Olokyin
		Branching of main water pipes to reach olokyin health centre	Olokyin
		Drilling of boreholes	Nyahururu primary school, olbobo,toronik secondary school,marabaek/lelechwet,ki plabotwasecondary,all primary schools
		Protection and maintenance of dams	Olokyin, ndubai dam 1 &2,kipsirichoik,chebolicha,ka mugamba,siwot
		Installation of solar panels at omega dam for irrigation and domestic purposes	Olokyin
		Piping of water for drinking from koita secondary to omega village	Olokyin
		Desilting of arapchumo-kapcheluch-kures dam	Toronik
		Maintenance of pipes along lelaitich dip-kaptimtui-toronik centre-kures	Toronik
		Supply of Bomet-Mulot water to households	Entire kipreres ward
		Piping of water	Kibisoronik-chelemei, siwot-kapitogoi-muyondo,kapnoah-bridge,arapkirui-kones
		Protection of springs	Somisbei,chebirir,mogoiywet, chemororoch,cheplakwet,mariango,kimolwet,simotwet,sirma,lalwat,cherururet,sitkei,chu mo,tabaita
		Construction ,Protection and Fencing of dams	KarapKosumbei,karapkalys,kapPhilip,karapLangat,karapsirma,kipsien
		Tree planting along all Dams and Springs	Kipreres ward
		Support groups with tree nurseries	
		Fish farming in all the dams	
		Installation of water tanks in kipreres market	Kipreres centre
Pans to be constructed along all seasonal rivers	Kipreres Ward		
10,000 litres tanks to be installed after every 500 meters to support individuals in the community			

**CHEPALUNGU SUB-COUNTY**

**REPUBLIC OF KENYA**



**COUNTY GOVERNMENT OF BOMET**

**PUBLIC PARTICIPATION CIDP TEMPLATE**

**WARD: CHEBUNYO**

S/N	DEPARTMENT	PROPOSED PROJECTS	PHYSICAL LOCATION
1	<b>Administration ,Public Service And Special Programmes</b>	Completion and operationalization of Administration block	Chebunyo market
		Construction of sub ward office	Kataret



2	<b>Agriculture, Livestock, Fisheries And Cooperatives</b>	Renovation of Cattle Dip, frequent vaccination of cattle, Artificial Insemination services	Kataret- Roriondo Dip
		Establishment of fishpond	Kapmogiboi dam
		Deployment of Artificial Insemination provider and Agricultural extension officers	Kapmogiboi sub location
		Expansion of slaughter house	chebunyo
		Renovation and fencing of Chebunyo, Chemisingut, Kelichek and Sogororbei dip	
		Agricultural training and subsidized extension and AI services	
		Construction of cattle dip at KapCherusei	Chebunyo town
		Renovation of Chemisingut cattle dip	
		Setting up of feed mill factory	
		Subsidy programme for horticulture seedlings	
		Subsidy programme on agricultural extension services and AI services	
		Provision of veterinary and extension services	Nogirwet
		Demonstration land to be sited	Nogirwet
		Provision of farm products e.g., seeds	Nogirwet
		Provision of AI services	
		Cattle dip to be constructed in Cheleget village	
		Provision of AI services	Kaboson
		Lab soil test to be done	
		Provision of extension services	
		Provision of veterinary services	
Demonstration farms to be established, Extension officers to be deployed	Cheboyo Sub Location		
Renovation and fencing of cattle Dip and supported with startup acaricides	Mogor Dip		
Construction of a cattle dip	Kigusgong Water Dam		
3.	<b>Education, Vocational Training, Youths And Sports</b>	Construction and equipping of ECD centres at; Tilangok	Tilangok
		Sogororbei	Sogororbei
		Mukanget	Mukanget
		Taita	Taita
		Kapsomber	Kapsomber
		Chepkirip	Chepkirip
		Bursary allocation to college students	Kapmogiboi sub-location
		Construction of ECD classroom at Merry Matunda and Sugutek primary	
		Purchase of playground at, Kamaget and Kapcheruse	
		Construction of Kapcheplanga, Ararwet, Chepnyaliliet, KelichekNgeny and 14 primary schools in Roborwo sub location	Roborwo sub location
		Establishment of Vocational training institute	Chepnyaliliet
		Construction of 8 Early Childhood centres	Kiproroget, Ronda, Kipturgut, Chebunyo North, Chepngulngul, Kapcherusei, Chemsas and Takatet
		ECDE Center in Nogirwet	
		Chebelion ECDE	Chebelion Primary school
		Cheleget ECDE	Nogirwet

		Chelelaibek ECDE	Kamongil
		Kaptumoi ECDE Center	Kamongil
		Chebungei Request for land	Kamongil
		Completion of Kamosiro ECDE	
		Kibosek cattle dip reconstruction	Kamongil
		Emitiot ECDE Center	
		Levelling of Kamosiro Primary school field	
		Construction of ECDE	Kaboson Primary school Chepkeswaet primary school ECD Excellent (ArapLombet)
		Construction of a Public library	Kaboson Market
		Extension of Kaboson VTC.	
		Purchase of land and construction of New ECDE	Sinendet
		Classroom Construction	Kigusgong
		Purchase of land and Classroom construction	Saonet
		Construction of Classroom	Kipsirat
		Construction and equipping of a Vocational Training Centre	Cheboyo
		Construction of ECDEs	Kataret Primary School Lelbarak Primary School Lalwak Kapbindisin siroriondo
		Construction of new ECDEs	Chebugen Kelichek Kipkelat
		Construction of a vocational Training Centre	Cheboyo
		Construction of a new Vocational Training Centre	Kiptenden
<b>4.</b>	<b>Finance, Economic Planning And ICT</b>		
<b>5.</b>	<b>Gender, Culture And Social Services</b>	construction of community library, Chepngungul and Kamaget	Kapmogiboi sub location
		Expansion of Roborwo cultural tourism resource centre and Bee keeping project	Roborwo
		People with disabilities (PWDs) empowerment programme	Chebunyo ward
		Upgrade of Chebunyo Health Centre by Construction of maternity wing and staff quarters	Chebunyo market
		Cash Transfer programme; Elderly Single parent household(vulnerable) Widows/widowers	Chebunyo ward
		People with disability and orphans to be supported.	
		PI lands to be marked.	
		Community hall to be constructed in Cheleget.	
		Acquiring of public playground	Kaboson
		Establishment of Resource Centres	Chepoyo CBO Compound and Kipsirat
		All CBOs and self-help Groups to be supported to start Income Generating Activities (IGAs)	Cheboyo Sub Location
		Support to PWDs, Support to CBOs, Self-help Groups	Mogor Sub Location

		Construction of a Youth empowerment Centre	Kataret Market Centre
<b>6.</b>	<b>Health Services</b>	Purchase of land for the construction of; Maternity wing, Laboratory and staff quarters in Tilangok dispensary	Tilangok
		Construction of dispensaries at; Sach-Angwan Kapcheruse	Kapmogiboi Sub location
		Completion of Labotiet dispensary	Labotiet
		Purchase of land for the construction of health personnel quarters	Kamusanga and Roborwo
		Power connection	Roborwo dispensary
		Completion of Kiproroget dispensary	Kiproroget
		Maternity	Sobeituk dispensary
		Provision of enough drugs	
		Number of doctors to be increased.	
		Construction of a dispensary maternity	Kamongil
		Construction of a dispensary in Cheronget	Kamongil
		Emitiot Dispensary to be constructed	Kamongil
		Dispensary to be constructed at Kaboson	Kaboson
		Completion of incomplete buildings and upgrade of Dispensary	Cheboyo Dispensary
		Construction of a new dispensary	Koita Dispensary (Land donated by Dr Bett to be constructed in memory of the late mother)
		Purchase of land and construction	Mogor
		Construction of maternity wing, staff quarters and washrooms	Kataret
<b>7.</b>	<b>Lands, Housing, Urban Development and Management</b>	Purchase of land for the; expansion of Tilangok dispensary	Tilangok
		Taita ECD	Taita
		Chepkirip ECD	Chepkirip
		Survey and demarcate public land in Chebunyo market	Chebunyo
		Garbage sites designated and 15 collectors be employed	Chebunyo market
		Tarmacking of Chebunyo town access roads	
		Construction of public toilets in Chebunyo market and Goat yard	
		Installation of drainage system in Chebunyo market	
		Survey and demarcation of PI Land - PI ArapMurei	PI Land at ArapMurei
<b>8.</b>	<b>Roads, Public Works And Transport</b>	Installation of culverts; KapCheruse KapSumei KapToiyon.	Tilangok
		Opening up of new feeder roads; Sisywet-Kapsosit-Chepkirip-ArapSumei Tilangok-Kapsomber road	Tilangok
		Construction of Tilangok-Chepkosa bridge	Tilangok
		Construction of; Kapcheruse-Sugutek primary-Kapmogiboi-Kapnjeti primary Kaptitany-Kapchepkwelat-Araplangat-Kapmenwo primary	Kapmogiboi sub-location

	Routine maintenance; Mititatu-Kapmogiboi dam-Kamaget Kamaget-chapchap-Masenjo-Chebunyo Kamagetcenter-Kamaget cattle dip	
	Opening up of feeder roads connecting the following centres; Roborwo primary-Kamosos primary-Chepnyaliliet primary-Kelichek Dip-Kaptembo primary-Arap Langat-Labotiet dispensary Chepnyaliliet centre -Labotiet primary-Kelichek dip (culvert should be installed) Kaptembwo - Roborwo dispensary - Kaplong Kapngeny-Kapchelanga ECD-Kapchemitan-Kapmondi-NusuMael	Roborwo
	Routine repair and maintenance of; Kamusanga-Chepkulul Kasperbai-NusuMael Kimout-NusuMael (Kapzakayo) Roborwo signpost-Roborwo dispensary	Roborwo
	Construction of new roads; Kapkenut-MosetRoronya Kapboneito-Chemsa-Chenit Kapcherusei-Kap David Kipturgut-Kapsomber Kapmaria-KapJosBiiChenit Kapkenut-KapPlilipu Kapkasar-Kapkopten	Chebunyo
	Routine maintenance of; Kapelel -kiproroget dispensary Kiproroget sign post-Kataret market Ronda -sach4 Chebunyo-Kamaget Chebunyo-Tilangok Chebunyo-Dairy-Sogororbei Kiproroget primary to arapBirir(cheurit) Chepngungul -arapBirir (Chinese)-Chebunyo	Chebunyo
	ArapMaywa Rd – Kim Elite Rd	Nogirwet
	KapDavid Road – Silanga Rd	
	KapSigilai – Tilyot to culvert Rd.	Tilyot
	Sobon Academy – KarapSoi Rd.	
	KapSigilai – SoketTilyot Primary Rd	Tilyot
	KapKipirikot to Kamongil Primary	Kamongil
	Chepnyaliliet to Daystar	
	KapMurmura – Chesoton to Kamoindi	
	Emitiot (Kapmanager) – Arap Kamet	Booster Road
	KapBirirkot – NgonyaKamongil Rd.	Kamongil
	Chepngaina – Kamosiro – Kiptobok	
	Ngonyat – Kibosek	
	Kabisaga – Nogirwet Rd	
	Kiptobok – Nogirwet foot bridge	
	Kabusonik – Borut footbridge	
	Narc bridge (Kaboson – Nogirwet)	
	Kaboson – Chepkulo	

		Travelers to Chepkulo	
		Kapmoindiot – KapKechir	
		Arap Karin – Kapmoindiot	
		KarapYomdo – Kap Sober Rd.	
		Kaptechroret – Bot Rebecca	
		Kaboson Bridge to KeretKaboson	
		Chebunyo – Chepkosafootbridge	Kaboson
		Construction of new roads	Labotiet- Kapsirich- Koita
			Kap Wilson – Sachangwan – ArapTorongi
			ArapNg’etich – Kipsirat- Chepnyaliliet- Extension
			Kap Jeremiah- Kapbarabara- Sinendet ECD- Kap Johana
			Labotiet- Gorgor to be tarmacked
		Construction of roads	Kipsirat- SDA- Koita
			Kaprose- Don Bosco-
			Kapolilong - Kap John=- KapNgasura Rd(2Km)
			ArapYebei- ArapBorme(- 1Km)
			Kiplelemiet- Bot Seina Road
			Culverts- ArapKilach, Kipsirat, Arap Cheruiyot, Chepnyaliliet
		Construction of Roads	ArapNgeny - ChebugonDam- marigo- Kiplelat- kelichek Primary School (7Km)
			ArapRop- Kap Livingstone- Mogor High
			Kap Terrible - Kigusgong - Kiplelat Culvert
			AraapSitonik- AraapMorungoino- Nusu Mile
			Labotiet- Gorgor road to be tarmacked
			Kigusgong- Chebugen Dam
			Labotiet- Kelichek Sec - ArapTirmot
9.	<b>Trade, Energy ,Tourism, Investment And Industry</b>	Construction of a BodaBoda shed and shoe shiners shed	Chepalungu TTI and Kamaget
		Installation of floodlights at Chepalungu TTI	
		Construction of Boda-boda sheds and shoe shining shed in; Labotiet and Chebunyo(junction)	Junction and Labotiet
		Installation of floodlights in Chebaraa shopping centre	Chebaraa
		Construction of Industrial shed in Chepnyaliliet	Chepnyaliliet potteries
		Purchase of Open-Air market land to decongest the streets	Chebunyo market
		Installation of 15 floodlights at Chebunyo market	
		Renovation of old stalls and construction of modern stalls in Chebunyo market	
		Construction of parking stage in Chebunyo	
		Completion of stalled projects; <i>Jua Kali</i> sheds and public toilets in the market	Chebunyo market
		Construction of BodaBoda shed	Kataret
		Security lights at Chepalungu Boys	Kaboson
		Sell yard	Kaboson market
		Dump site	Kaboson Market
Public toilet	Kaboson town		
Installation of additional floodlights	Cheboyo Market		

		Transformer maximization	Kipsirat
		Maintenance of Floodlights	Kataret
			Kataret Dispensary (1)
			Kataret Dispensary (1)
		Installation of new floodlights	Philip Langat (1)
		Installation of a <i>bodaboda</i> shade	Kataret
		Development of a tourist attraction site	Koita Bed Rock
		Transformer Maximization	Chepoyo Centre, Kipkelat Primary, Chebugon Primary,
		Installation of new transformers	Mogor, kigisgong Primary
		Construction of bodaboda shades	Cheboyo and Labotiet
		Installation of floodlights	Labotiet Milk Colling Plant
		Transformer Maximization	Kataret
<b>10.</b>	<b>Water, Sanitation, Environment, Natural Resources And Climate Change</b>	Drilling of borehole	Tilangok primary school
		Construction of water dam	Kap Paul SoiKapsomber
		Piping and distribution of clean water from Kapmogiboi dam to Merry Matunda community	Kapmogiboi sub-location
		Desilting of Kapcheruse dam	
		Desilting and fencing of Sogororbei, Chebunyo and Kelichek dams	Roborwo sub location
		Drilling of new boreholes at Kamosos and Chepnyaliliet	Kamosos and Chepnyaliliet
		Treatment and piping of water to Kapokong tank.	Chepnyaliliet
		Completion of Chepnyaliliet pan	Chepnyaliliet
		Purchase of Chepnyaliliet secondary school	Chepnyaliliet
		Drilling of boreholes; Chepalungu TTI Kiporoget primary Chenit primary Chebunyo Dairy	Chebunyo
		Expansion and completion of, Chemisingut and chepngulgul	
		Treatment and distribution of clean water from Kiporoget pan, Chebunyo dam, Kapcherusei and Chemisingut to schools, dispensary and households	Chebunyo
		Clean water from Kaptorokwo to Kamoto	Kaboson
		Drilling of boreholes to supply to villages	Cheboyo Primary and Kigusgong Primary
		Supply of water from Labotiet Milk Plant to Cheboyo Dispensary through Labotiet, Kigusgong, Kapkembu to Mogor Dip	Cheboyo Location
		Purchase of land and construction of a new Water Pan	Kapsenetwet Village, ArapLessan (Purchase of land and Construction)
		Desilting, Fencing of dam and construction of water troughs	Chepnyaliliet
		Desilting, fencing and establishment of a tree nursery	KataretRoriondo Dam
		Drilling of a borehole	Kataret, Koita
		Completion and fencing of dam initially started by World Vision	Chebugen Dam
		Demarcation and fencing of dam	Kigusgong Dam
		Drilling of a borehole	Ngonyat Primary School
		Distribution of water to villages	Labotiet Milk Plant

	Survey, demarcation and desilting of dam	ArapMurei Dam
	Establishment of an irrigation scheme	Kigusgong - Kipkelat, Kiptenden, KiptendenLabotiet, Kibereisit
	Establishment of tree nurseries	Chebugon, Kigusgong

REPUBLIC OF KENYA



COUNTY GOVERNMENT OF BOMET

PUBLIC PARTICIPATION CIDP TEMPLATE

WARD: SIONGIROI

S/N	DEPARTMENT	PROPOSED PROJECTS	PHYSICAL LOCATION
1	<b>Administration ,Public Service And Special Programmes</b>	Fencing and power connection to Siongiroi administration block	Siongiroi town
		Installation of floodlights in Chemaetany, Kamundugi, Siongiroi	Siongiroi sub location
		Chepkinoiyo and kapsubu	
		Construction of sub-ward offices	
2.	<b>Agriculture, Livestock, Fisheries And Cooperatives</b>	Further sub-division of sub-wards	
		Construction of cattle dip	Yoiwana
		Expansion of slaughter house in Leketetyet	Siongiroi
		Repair and maintenance of Kapamban cattle dip	Kapamban
		AI service providers and extension officers be deployed	Siongiroi sub location office
		Establishment of location office; AI providers and Extension officers to be domiciled	Kipsuter sub location
		Renovation of Ngenenet dip and Kipsuter dip	
		Construction of Chesogori dip	chesogori
		Construction of milk cooling plant	kipsuter
		Establishment of fishponds	Kipsuter
		Renovation of slaughter house	kipsuter
		Subsidy programme on horticulture seedlings; mangoes, avocados, Bananas and oranges	Kipsuter sub location
		Renovation of cattle dip	Kabisimba
		Rehabilitation of Kaptwolo cattle dip.	
		Construction of a new cattle dip at Masindoni.	
		Provision of AI services and training of farmers.	
		Kiptagei cattle dip	Kiptagei
		Extension officers at the sub-location levels and offices.	
		Provision of free AI services	
		Coffee seedlings and tree nursery.	
Avocado, banana, and mangoes seedlings provision			
Beehives			
Umoja fish pond construction			
Cooling plant at Kapoleseroi			

		Renovation of cattle Dip	Reberwet
		Construction of a new cattle Crush	Reberwet kimananga Chebitet St. Sofia
		Subsidy of Artificial Insemination Services	Kapoleseroi Sub Location
		Supply of improved seedlings of Avocado, Mangoes, Bananas and Sweet potatoes	Kapoleseroi Sub Location
		Supply farmers wit improved livestock breeds/Cows/Sheep/Goats	Kapoleseroi Sub Location
		Officers from the department to sensitize groups	Kapoleseroi Sub Location
		Construction of a new cattle Dips	Atebwo(ArapBarmein), Bingwa (Arapcheruiyot- KapMenet)
		Repair of cattle Dip	Siongiroi Dip (Kiptenden)
		Provision of AI Services, Establishment of a training Centre, Provision of vaccines, Subsidized Fertilizers, Crafted Avocadoes, Tissue culture bananas, Sorghum, Coffee, Fruits, Bee Keeping to be established, Poultry projects to be initiated	Atebwo Sub Location
3.	<b>Education, Vocational Training, Youths And Sports</b>	Completion and equipping of Kabarak ECD centre	Chemaetany
		Construction of ECD at; Chemaetany primary, Kamundugi primary, Usonik primary, Kapamban primary Leketetyet ECD Kabuson primary	Siongiroi sub location
		Provision of sport facilities to; Kamunduki volleyball team Siongiroi football team	Siongiroi sub location
		Construction and equipping of 6 ECD centres	Motiret, Chesogori, Kuess, Kapsinendet, Cheptangulgei and Usonik
		Establishment of vocational training centre	Chepleliet
		Construction and operationalization of Sports and ICT centre	Kipsuter town
		Construction of 4 new ECD centres	Kamenwo Kabisimba Kayeba Cherosa
		Renovation and equipping of Existing ECDs	chemagel Molinga
		Chelelach Day school laboratory construction	
		Construction of ECDs at Chelelach, Kaptembwo Baraka don Bosco Tarakwet and Chebulu.	
		Equipping and funding of Bingwa VTC	
		Recruitment of VTC tutors	
		Equal distribution of bursary funds to the most needy.	
		Construction of an ICT Resource Center (Plot available).	
		Initiate tournaments at sub-location levels	All sub-locations
		Chepostuiyet field to be equipped with facilities.	Chepwostuiyet
		Chepwostuiyet VTC	Chepwostuiyet
		Availing of instructional materials	
		Construction of ECD centers Kiptagei ECD Highland ECD Sagana ECD Kosimbei ECD Simotwet ECD Chesegem ECD	
		Completion of Chepwostuiyet ECD	



		Completion of Kimugul ECD	
		Chepwostuiyet VTC	
		Full scholarship for learners	
		Chepwostuiyet field equipping with facilities.	
		Initiate tournaments.	
		Construction of new ECDEs, Employment of Teachers	Reberwet, St. Sofia, Kimananga, Greenland, Umoja, Chebitet
		Establishment of a youth Resource Centre	Siongiroi
		Construction of a new ECDEs	Mavat (Atebwo), Daystar (Bingwa), Kiptenden, Simbeywet,
		Completion of ECDE and Renovation of old ECDE	Bingwa
		Revival of ECDE	Lelkatet
		Renovation of ECDE and construction of toilets	Atebwo
		Renovation of classrooms	Atebwo
		Acquisition of land and construction of one classroom	Simbeywet
		Acquisition of additional land and completion classrooms	Atebwo Secondary School
		Completion of classrooms	Kiptenden
		Provision of equipment, tutors, and boarding facilities	Bingwa Vocational Training Centre
		Provision of bursaries	Entire Sub Location
<b>4.</b>	<b>Finance, Economic Planning And ICT</b>	Establishment of ICT training center at Kapoleseroi	Kapoleseroi
		Create more public awareness barazas	
<b>5.</b>	<b>Gender, Culture And Social Services</b>	Completion of Siongiroi stadium	Siongiroi town
		Public participation to select the beneficiaries of NHIF, and relief goods.	Kiptagei
		Construction of a disability center at Umoja	Umoja
		CDA to support groups.	All
		Construction of a social hall, Cultural Centre, Arboretum, Playing Ground	Siongiroi
		Construction a community Library	Reberwet
<b>6.</b>	<b>Health Services</b>	Completion and operationalization of medical laboratory Kamunduki dispensary	kamunduki
		Establishment of a new dispensary	Kapsinendet
		Upgrade of kipsuter dispensary to a health centre	kipsuter
		Construction of cultural Centre	kipsuter
		Empowerment of Community Based Organization and SACCO groups	Kipsuter sub location
		Regular training and equipping PWDs with relevant tools of trade.	
		Construction of maternity wing	Kabisimba
		Operationalization of medical laboratory	
		Proposed Kiptagei Dispensary	
		Chepwostuiyet dispensary to be upgraded to a health center.	
		Construction of toilets in primary schools.	
		Construction of a new dispensary at Masindoni.	
		Completion of Chelelach Maternity wing.	
		Upgrading of Chelelach dispensary to a health center.	
		Establishment of compassionate funds for huge hospital bills.	
		Improvement Kapoleseroi Dispensary through Renovation, Maternity, laboratory	Kapoleseroi Dispensary
		Completion of Umoja Dispensary, opening of the container has delayed	Umoja Dispensary
		Construction of a new dispensary at Reberwet	Reberwet
		Construction of new Dispensaries	Simbeywet, Atebwo
		Provision of equipment, Construction of a maternity wing, consistent supply of drugs	Bingwa Dispensary

		Upgrading to level 4, Establishment of a compassionate fund, provision of an ambulance, Remuneration of CHVs, NHIF for Elderly and PWDs	Siongiroi Health Centre
7.	<b>Lands, Housing, Urban Development and Management</b>	Construction of public toilets	Kipsuter market
		Kapcheseroi market to be planned.	Kapcheseroi
		Improvement of Siongiroi Health Centre to Level IV	Siongiroi
		Construction of a sewerage system	Siongiroi
		Installation of additional Floodlights/High Mast (4)	Siongiroi
		Creation of a Municipality by demarcation Siongiroi, Makimeny, Olbutyo,	Chepalungu Sub County
		Decentralization of land boards	Bingwa Sub Location
		Construction of a slaughter house, addressing water shortage, improvement of road network, tarmacking of town roads, garbage and sewerage services, improvement of security	Siongiroi
8.	<b>Roads, Public Works and Transport</b>	Repair and maintenance of; Kapsubu-Chesogori-Chemagel road Chemaetany -Kabarak road Kamundugi-Kipsuter road Chepkinoiyo-Yoiywana road Chemaetany-kaplechigo road Kapkoroba-Usonik road	Siongiroi sub location
		Construction of; Arap Tum-Kapamban AGC-Kurmana-Kabuson road Kamunduki-Yoiwana Block 6-Block 5-forest road ArapBogat-ArapKilele-ArapKoskei-Forest Road KapTuiya-AFCO-AGC -Arap Tiana-Usonik road Access roads within Siongiroi market ArapMosonik-ArapKilach Slaughter house-KapSigilai-AGC KapKoroba-Usonik Kap Remark road-Kabisimbacenter	Siongiroi sub location
		Repair and installation of culvert; Kamundugi-Kipsuter-dip-MunandetKelenya	Siongiroi sub location
		Kapringanit-Dip-Water pump	
		Kap Isaac-Kapmuzee-Chepkulo	
		Chepkulo-Kapchesimet-Sachora	
		Kapringanit-Chepkulo	
		Ngenenet AGC-KapJohn-Usonik-Kipsuter	
		KapKilinja-KapKinyamu	
		KapMolel- Kapilo- Kaptue- Kapjinot-Kapsigoj	
		Kipkandin- Kapkilaa- Kapboas- Kapchebojok	
		Bluegum-Chesogori Primary	
		Kapjosphat-Kaitit-Marus	Chesogori village
		Kapsubu-Chesogori-Kapkalya	
		Kap Anthony-Kapcheplanget	
		Kap Remark-Kapsolob	
		Arap Keino-Kapwogong	
		Construction of footbridge	
		Good infrastructure to excavation sites	
		Construction of new roads Kaprose-Kapmenwo-SachAngwan	Kapisimba sub-location
		Kabisimba Centre-Simboyon	
		Kapilipu-Kabisimba secondary	
		Kabisimba crush-Kapsolop-KapCheplanget	
		Kayeba-Kirui-Chesogori	
		Chemagel centre-Kamaget	

	Chemagel centre-Chepkulo	
	Chemagel primary-Chepkulo	
	Kamungei-Mwalimu Langat-Nyege	
	Kap James-Molinga	
	Chebiror-Tigirer	
	Chebulu – Tarakwet – Kaptembwo Rd	Chebulu
	Chepkochun – Kaptulwo polytechnic center	Chepkochun
	Silage – Mosindoni	Silaga
	Don-Bosco - Chepkochun	Don Bosco
	Malinjumu - Umoja	Umoja
	Maintenance of Chelelach Tumaini Rd.	
	Maintenance of Leldet – Chelelach Rd.	
	Construction of Chelelach Bridge near dispensary.	
	Don Bosco – Kaptulwo bridge	
	Malingumu – Umoja bridge	
	Kaptulwo – Baraka bridge	
	Forest – Lutan – Dip	Forest - Lutan
	ArapMalit – Simotwet –Infolan	
	Highland – Jinja – Sagana	
	Saonet – Kapkisiet	
	ArapSinei- Lebekwet	
	Kap Josiah – ArapCheirogin – Mkulima – ArapKellong.	
	Dr.Buget – KapKobel	
	ArapMalit – ArapYegon	
	Chepwostuiyet - Chinja	
	Kimugul – ArapSiongok	
	Construction of New Roads	St. Sofia- Vosh Church- ArapCherus- Chebitet Dam
		Savimbi- Greenland- Kapoleseroi
		Kapoldoit- Chepkoit- Greenland Engineer- Umoja- Bartegan
		ArapChepyoset- kapjacob- Chepwostuiyet-
		Bokoiyot- Chebarus- Kapsayalel Tumaini- Bartegan- Kapsayalel
		Centre- Umoja- Dispensary- Kapsanyalel
		Kimananga- Makimeny
		kimananga- ArapKillel- Highland
		ArapSiwon Canteen- St. Soria- ArapTorongei
		Arap- Yomdo- Lecturer- Reberwet
		ArapNgeny- Umoja
		Umoja- Bartegan - Chepwostuiyet
		AraapSitonik- Reberwet- KapshambaNne
	Road maintenance	Chepnyaliliet - Bingwa- Chelelach
		AtebwoSecondary- Siongiroi Town- Imara
		Sign board Kipsuter- Lelakatet- Mara Primary
		Simbeiywet- ArapKamoing
		KapmaliNgumu- NambaMoja

			Kaptilegi- Recovery- Bingwa Centre- lelkatet
		Construction of new Roads	ArapKetwony- ArapCheriro
			KapJua Kali- Kiptenden Dip
			Kaprose- Don Bosco Primaty
			Kaplimbwo- Catholic Bingwa- Kapsaonet
			Ethet- Arap Soo- Simbeiywet-
			Nyota- Atebwo Secondary
9.	<b>Trade, Energy ,Tourism, Investment And Industry</b>	Renovation of slaughter house	Kipsuter market
		Construction of market stalls	
		Installation of floodlights	
		Purchase of open-Air Market	Kabisimba centre
		Installation of floodlights	Chemagel centre
			Kamungei centre
			Kabisimba centre
		Bodaboda shed at Kwanyoret, Chepwostuiyet	Kwanyoret
		Shoe shine center	Kiptagei
		Security lights are needed at Chelelach dispensary and Kwanyoret market central.	
		Shoe shiner center to be constructed.	
		Boda-boda shed to be constructed at Bingwacenter.	
		Kapchesero – Siongiroi tourism center	Kapchesero
		Installation of Floodlights	Kaposio, Kapsubui, Kombololo, Atebwo
		Transformer Maximization	Simbeiywet
		New Transformers	Simbeiywet Secondary School, Mavat ,Arapmabwai, Lelkatet, Daystar, Kombololo
10.	<b>Water, Sanitation, Environment, Natural Resources And Climate Change</b>	Repair of Kurmana water pan	Kurmana
		Construction of water pans at, Kicheka irrigation, Yoiwana -ArapChepkwony , Chemaetany-kapcheptiirorit, Leketetyet-Kapsigilai	Kamundugi
		Completion and Extension of cheplelyiet water pipe line to cheplelyiet to Kaplelechwo	cheplelyiet
		Construction of sewer system	Siongiroi market
		Completion of public toilets	
		Construction of water pans	Chesogori and Kapsinendet
		Completion of Kicheka water project	Siongiroi Location
		Routine maintenance of water pans	Kabisimba
		Implementation of PFMP	Chepalungu
		Rehabilitation of BingwaNgeny water dams	
		Creation of new water dams at Masindoni and Chelelach.	
		Construction of dams in: Kiptagei Chesegen Kosimbei Highland	
		Maintenance of Chepwostuiyet dam	
		Construction of Water Pans	Umoja/Kimananga
			Greenland
			Chebitet/ArapMalit
			Reberwet
			St. Sofia- Vosh Church- ArapCherus- Chebitet Dam
			Water Pipes- Siongiroi Dairy Plant, Sofia- Reberwet- Greenland

		Boreholes	Kapoleseroi school Reberwet/Greenland St. Sofia- Vosh Church- ArapCherus- Chebitet Dam
		Construction of a dam	Atebwo and Bingwa
		Desilting of a dam	Siongiroi( Kiptenden)
		Installation of solar pumps at boreholes	Bingwa
		Completion of water Project	Siongoroi - Chebunyo Water Project
		Distribution of water	Imara- Simbeiywet
		Distribution of water	Imara Secondary - Simbeiywet
		Distribution of water	Duncan- Makerere - Lelkatet
		Distribution of water	Bingwa Dispensary- Bingwa primary School- Don Bosco
		Distribution of water	Kaphamisi- Noah- Recovery- Don Bosco
		Distribution of water	Kaprose- Nyota- Malingumu
		Distribution of water	Dsiongiroi- Don Bosco- Cattle Dip- KapHamisi
		Subsidy for desilting individual household Dams	
		Subsidized water tanks	
		Establishment of tree nurseries at dams	Bingwa Sub Location
		Provision of seedlings	Bingwa Sub Location
		Introduction of Climate Smart Agriculture Programme	Bingwa Sub Location

REPUBLIC OF KENYA



COUNTY GOVERNMENT OF BOMET

**PUBLIC PARTICIPATION CIDP TEMPLATE**

**WARD: SIGOR**

<b>S/N</b>	<b>DEPARTMENT</b>	<b>PROPOSED PROJECTS</b>	<b>PHYSICAL LOCATION</b>
1	<b>Administration, Public Service And Special Programmes</b>	To act accordingly in all the proposals given.	
		Fencing of Sigor ward offices, installation of electricity.	Sub-county headquarters.
2	<b>Agriculture, Livestock, Fisheries And Cooperatives</b>	Construction of cattle dip at Chemolul dam	Chemolul
		Repair and maintainance of Kapsigirio cattle dip	Kapsigirio
		Routine training of farmers on importance of AI services and AI providers be accessible	Sigor ward
		Soil testing to ascertain; fertilizers and seedlings	
		Construction of cattle dip at Chepkochun and GoitabKalyet	Sigor ward
		Soil testing	
		Extension of irrigation line to chepkosa sublocation	
		Horticulture distribution subsidy;Banana tissue culture,sweet potato vines,Mangoes and ovacadoes	
		Farm stores to be constructed	
		Subsidized farm inputs needed.	
		Training of agricultural officers in the region.	
		Empower farmers.	
		Bench-marking to farmers.	
		Cattle dip at Cheptuiyet to be reconstructed.	
		Renovation of crutch at Tumoi cattle dip.	Tumoi
		Extension of water for irrigation to Terta, Areiyet and Cheptolelgoi, Chemomul and Kaptich	Terta, Areiyet and Cheptolelgoi, Chemomul and Kaptich
		Upgrading of Chebaraa Irrigation system	Chebaraa village
		Construction of a cattle dip at Areiyet	
		Agricultural extension services (AI, crop planting)	
		Breeding of sheep/goats	
		Operationalize Sigor cooler	
		Slaughter house construction	Sigor
		Avail AI services and personnel	All sub-locations
		Avail sweet potato vines	
		Renovation of Sigor cattle dip	Sigor
		Employ more field officers	
		Operationalize Enterprise Fund	
		Design of irrigation scheme	Entire Location
		Construction of a new cattle Dip	cheptare
		Renovation of a cattle dip	Lelaitich cattle Dip
		Recruitment and deployment off extension officers	At least one per subward
		provision of AI Services	Subsidy in the entire location
		Allocation of revolving Fund and acquisition of solar driers	Lelaitich Sweet Potato Cooperative Society
		Installation of a milk cooling Tank	Lugumek
		Provision of revolving funds, solar driers	Lelaitich Location
		Ward revolving funds for self help groups	Lugumek
		Provision of share certificate to Lelaitich shareholders	Lelaitich Location
		Request extension officers and facilitation of training to members	Lelaitich Location
		Provision of sweet potato driers in every sub ward	Lelaitich Location
		Conducting frequent civic education	Lelaitich Location
		Subsidy on AI Services	Entire Location
		Construction of a new dip	Chepkergeng
		Carry out Soil Testing	Entire Location
3	<b>Education, Youths, Sports And Vocational Training</b>	Establishment of Ngwonet VTI (existing land)	Ngwonet
		Construction of ECD centres; Chebungei, Mwokyot primary, Ngwonet primary school	Kipkeigei sub location
		Routine provision of sporting gear	Kipkeigei

	Kipkegei football club	
	Completion of ECD centre at Chepkosa primary and ECD assistant be posted	Chepkosa
	Purchase of land and the construction of ECD centres at; Kaptich Tapketaa Taach-Asis kapseret	Chepkosa sub-location
	Provision of sporting gear to; GoitabKalyet volleyball team And chepkosa Football club	
	Construction of library at KoiyetCenter.	
	ECD – Koiyet Primary school.	
	Mismis Nursery	
	Ainamoi Nursery	
	KoiyetPolytechnic land needed.	
	Bursery for total orphans and	
	Kapsasian ECD	
	Bursaries to be given at the grassroots levels (sub-location). Technical schools to be given bursaries.	
	Construction of ECD center	Kamorit Primary School
	Construction of ECD center	Cheptuonik Primary School
	Provision of toilets, water tanks and furniture at Cheptuonik ECD	Lelchonik Primary School
	Construction of ECD centers	Chemomul ECD
		Areiyet ECD
	Supply of desks	Chebaraa ECD
		Terta ECD
	Construction of pit latrines	Terta ECD
	Construction of Maramngetiti ECD	
	Marangetit ECD	Marangetit Primary school
	Kapterer ECD	KaptererPri.
	Mismis ECD	MismisPri
	Tarakwet ECD	Tarakwet ECD
	Kinyoki ECD	KinyokiPri
	Tolitit ECD	TolititPri.
	Sigor ECD	SigorPri.
	Completion of Terta ECD	
	Recruitment of more ECD teachers	
	Sigor High school new site was proposed to be a technical institute	Mismis area.
	Operationalize Bomet University Sigor campus	
	Allocation of bursaries to all students both in public and private schools	
	Landscapping of Sigor Primary school field.	SigorPri.
	Offer internship opportunities to the youth.	
	Set up a youth center	
	Land Acquisition and Construction	St. Mary;skapsasian ECDE , Mabutek ECDE, Kipkene ECDE, Kipsirat ECDE
	Completion of ECDE	Leaitich ECDE
	ECDE Milk Program	Extension of Milk Program
	Provision of learning Materials	All ECDEs
	Provision of Water Tanks	All ECDEs
	Ungrading VTC	Upgrading Kapsabul ECDE
	Building of new polytechnic	Lelaitich Primary
	Establishment of a Resource Centre	Lelaitich Cooperative Society
	Construction of a Sport Facility	Lelaitich Primary School
	County sponsored youth competitions	Entire Location
	Acquisition of land and Construction of an ECDE	Kapchemoino
	Completion of payment for land	Kosia ECDE
	Construction of new ECDE	Silanga- Kapturturi- Lugumek

		Provision of learning materials/Desks	
		Construction of New ECDE	Silanga
		Land acquisition and construction of new VTC	Kobolwo
		Additional ECDE Teacher	Lugumek
		Construction of ECDE	Uswet, Boreiywek, Kapderem,
		Construction of Workshop, Library, Dining Hall, BoadringFacilities, ICT Lab, Kitchen, Acquisition of additional land	Kapsabul Vocational Training Centre
4	<b>Finance, ICT And Economic Planning</b>		
5	<b>Gender, Culture And Social Services</b>	CDA to be available at Sigor	
		Groups to be funded	
		Elderly and the vulnerable to be considered.	
		Formation of sport clubs.	
		Koiyet football team, Koiyet FC to be registered and given materials.	
		Group certificates to be brought to Sigor and CBO certificates to be made available.	
		Churches to be considered in buildings	
		PWDs to access enhanced funding	
		Koiyet builders to be registered.	
		Talent Development (Supply of sports attires, balls and financial empowerment)	Areiyet, Cheptolelgoi, Kisiet sports clubs and Chebaraa clubs.
		Completion of Chebaraa Primary school stadium.	
		Consideration of the PWDs and the vulnerable andf be given social protection funds.	
		Cash Transfer Allocation to Orphans, PWDs, Elderly, Widows	Entire Location
		Construction of a cultural Centre	Lugumek and Lugumek PI Land
		Identification of a centre for alternative rite of passage training	Lugumek Sub Ward
		Cultural artifactsand materials be identified and placed in the tourist attraction centre	Lugumek Sub Ward
		History records be done and stored in the attraction cente	Lugumek Sub Ward
		County Government to find a way of recognition of special talent	Lugumek Sub Ward
		Boy child be declared endangered species and way be put in place to mitigate on the challenge confronting boy child	Lugumek Sub Ward
		Extension officers and veterinary personnel be recruited to facilitate adoption of fruitful and modem agriculture	Lugumek Sub Ward
		Provision of support to PWDs and Cash Transfer programmes targeting Elderly, Orphans, Widows	Entire Location
6	<b>Health Services</b>	Establishment of Mwokyot and Kipkegei dispensary. (PI Land is available)	Kipkegei sub location
		Chepkosa Health Centre upgrade; The following be prioritized; Laboratory Maternity wing Staff quarters	chepkosa
		Completion of Cheleget dispensary	Cheleget
		Upgrading of Tumoi Dispensary to a health center.	Tumoi
		Construction of a dispensary at the already proposed site at Chemalal	Chemalal
		Fencing	Areiyet dispensary
		Installation of water tanks and water supply.	Areiyet dispensary
		Hiring of workers (security, clinical officers)	Areiyet Dispensary
		Sigorsub-county X-ray/Theatre completion	Sigor sub-county hospital
		Construction of a mortuary	Sigor Sub-County hospital
		Mwokyotpropsed dispensary construction	Mwokyot village
		Purchase of an ambulance	Sigor Sub-County Hospital
		Construction of a medical training college.	Sigor Sub-County Hospital
		Increase number of water tanks	Sigor Sub-County Hospital
		Tarmacking of access roads to the hospital.	Sigor Sub-County Hospital
		Recruitment of radiologists.	SigorSub-County Hospital
		Construction of an incinerator	Sigor Sub-County Hospital



		Removal of asbestos from the roofing.	Sigor Sub-County Hospital
		Upgrading of Dispansary	LelaitichDisoensary
		Acquisition of additional Land, Additional Staff , Construction of Staff Quarters, Construction and Equipping of a laboratory, Construction of washrooms Fencing and provision of enough medicine	Kosia Dispensary
		Upgrading to become a health Centre, Operation of maternity , Provision of Medical Equipment, Constnution of Staff Quarters, Construction of laboratory and remunerarion of CHVs	Lugumek Dispensary
		Upgrading from dispensary to Health Centre	Lugumek Dispensary
7	<b>Lands, Housing, Urban Development and Management</b>	Fencing of ChemalalSilanga dam and Chemalal cattle dip.	Chemalal
		Proper drainage and maintenance of access road within the town and the demarcation of town	Sigor town
		Renovation of toilets near market stalls	Sigor
		Jua Kali shed to be constructed	Sigor town
8	<b>Roads, Transport And Public Works</b>	Construction and installation of culverts; <ul style="list-style-type: none"> <li>• Mwokyot-Kapsigirio-Emmanuel AGC- Kaptich road B</li> <li>• ArapChebochok-Chemosoin road</li> <li>• Chebelion junction-Chebungei-Kabolwo road</li> <li>• Repair of Cherandagee bridge</li> </ul>	Kipkeikei sublocation
		Opening up of new roads; <ul style="list-style-type: none"> <li>• ArapSokwo-Kap Smith-ArapKoromicha</li> <li>• Ngwonet primary-Kapmesmes</li> <li>• Kipsirat-KapJK-Kipkeigei-Lelechonik-Kapboisio road</li> <li>• Tapleta-Kapkeya-Kapmesmes-Kapkogeigei (soi)</li> <li>• Kapsigirio-Teri-Kaptinget-Kapmesmes</li> <li>• Arapcheriro-Kaptuiya-Kabuson DC-Samoe Girls Sign post.</li> <li>• Chepkelat-Mwokyot primary school</li> </ul>	
		Routine maintainance of; <ul style="list-style-type: none"> <li>• Ngwonet sign post-Cheptolelyo</li> <li>• Kapwarkach-Chebunge-Cheptare</li> </ul>	
		Chepkosa -Tilangok bridge Construction of Menet footbridge Installation of culverts;Chepkosa -Corridor road	Chepkosa sub-location
		Opening of new road; Arapmesmes-Kaptich-Kisiet-Chebaraa dip Araret-Chepkochun to connect Cheleget-Chepkosa road Chepkochun-Muratit Arapmesmes-Kap Kea-Tapleta Cheleget primary-Menet-Katet Muratit-Koita-Deliverance Kiplabotwo A -Molinga Bridge Kapchelogoi PI-Koita-Kiptenden-Silanga(Arapmeses) Siwot cattle dip-Kapmerefufu -Chepkochun	
		Completion of on-going road;GoitabKalyet-Muratit-Maina shops	
		Repair and maintaince of Chepkosa-corridor	
		ArapKitaa to Kipsasian	ArapKetaaKapsasian to Kapken
		KaplondoNyakichiwa to be renewed.	KapleletpKapchelule
		ArapSelembu to Lelechwet	KoiyetSigor ,SosurSigor
		KapChaban to Kap MCA Kipsiele	
		Kaplele to Chelel	
		Nyakichiwa to Kaplondon renewal.	
		Kapchaban to Kap MCA	
		KarapKiget to Kapsonoiya	
		Koiyet, Cheptuiyet to Kaplewa	
		Mismis to Kapjeisu	
		Katurkana to KapNtimama	
		Kap Stephen to Kapchetuiyet	
		Catholic Cheptuiyet	

	Sosurek to Kapmosonik	
	KarapMmes to Kap David Kiget	
	Koiyet age Kapkalyet to Kap Stephen	
	KapSelembu to Lalwat	
	Construction of Roads	Kisiet – Kaptich – Kap Memes – Kipkeikei Rd. ArapSitonik – Kapjaick – KapTurenchi Rd. ArapMaina – Kap Water – KapBenja – Barchok Road. ArapKorkoren – ArapSiele Rd. ArapTowett – Kapmisoi feeder Rd Arap SAITIRA – Kibira – NahemanChebaraa Dip – Cheurit Rd.
	Construction of bridge	ArapSitieneiKapChemorore – Chepkulo Rd. Chemomul AGC – ArapChepkwony Rd. KapSagala – ArapMengewo – ArapMibei Rd. ArapKoech – Kap Musa – Sugutek Rd.
	Constrction of Areiyet VTC	Areiyet/Cheptolego village
	Fencing of Terta ECD	Terta ECD
	Construction of feeder roads	-ArapTowett – Kapmisoi – Asurruriet -ArapSaitira – Kibira – Norman – Chebaraa Dip – CheuritRoad -Sugutek – Kapmusa Rd.
	Routine Maintenance	Areiyet – Kapwater – Chebaraa rd. Nyanyawet – Chemomul – Kapjeringa Rd. Areiyet – Cheptolelio – Kaptich Rd. Kap Isaiah – KapCharles Rd. Kap Jacob (PEFA) – Chebaraa AGC Raod.
	Construction of bridges	Kap Charles – Chepkinoiyo bridge Kap Musa (Chebaraa) bridge Oreyet /Kapchebore – Cheplaliet bridge.
	SigorPri – Sales yard, Kabuson Rd.	Komaech/Kabuson
	Kabuson Rd	
	Orwasa – Kaptebengwo Rd.	Chepkirip/Kaptebengwo
	Kipsirat – Mwokyot Rd.	Mwokyot
	Chepkulo – Quarry	Kinyoki – ArapSongony – Kap Henry Rd.
	CheptangalekKapChebusit dam Chepkisas Rd.	Mismis
	Tarakwet – Terta Rd	Tarakwet/Terta
	Mwokyot – Chepkirib Rd	Mwokyot
	Mwokyot – KabusonNgwonet Rd.	Mwokyot, Kabuson, Ngwonet village
	Tangit – Kap Joel Rd	Kinyoki
	ArapChesengeny – ArapTorengi RD	
	Kibangas Sales Yard	Kibangas village
	MismaraChepkirip Road	Chepkirib village

	Kinyoki -- Terta Road	Terta/Kinyolki village
	TarakwetKipsirat Road	Tarakwet village
	Kaptebengwo-mismis Road	Mismis village
	Kapkenduiywokapchebusit dam road	Mismis village
	CheptangalekKapjerarge Road	Mismis village
	Routine maintenance of:	
	Kapcherge – ArapMoloti Rd	
	Chepkirib new Sigor High Rd.	Mismis
	Chepkirib – Tarakwet Rd.	Chepkirib/Tarakwet villages
	Kapleu – Tarakwet, Koiyet Rd	Tarakwet village
	Tolilet Rd.	Tolilet village
	Mwokyot, KaptererKabuson Rd.	MwokyotKaptereKabusonNgwonet villages
	SigorPriKap Water Rd.	Kinyoki village
	Kap Musa – KinyokiArap Langat	
	ArapChepkwony – Chemomu AGC	
	Mwokyot – Kapsabul Rd.	Mwokyot
	Kapkoin – Mismis Rd.	Kapkoin/mismis village
	Proposed bridges and culverts	
	Bridges and Culverts	
	Tarakwet- Chekirib bridge	Tarakwet – Chekirib border
	Trakawet – Koiyet Bridge	TarakwetKoiyet border
	Box culvert near Cheptangalek water spring	Along Mismis Ebenezer Rd.
	Construction of New feeder Roads	Lelaitich Dip - Terta- Trarkwet Primary Kipsirat Primary- Lelaitich Primary- Lelaitich Sweet Potato Cooperative Society- Cherandake Kapkilisho- Mabutek- ECDE- Nyakichiwa- Kpaturkana- Kapndimama Kapchebchilat- St. Mary's ECDE- Kipsirat Centre Kipsirat- ECDE- Kapdaktari- Centre- Lelaitich Dispensary Lelaitich Dispensary- Boreiwek ECDE_ Simotwet ECDE KwandapCherotich- Cheptare Water Pan- Tarakwet Primary
	Completion of feeder Road	Kapkonge- KapMogendo- Torokonik
	Routine Maintenance	Kaplondon Centre- Lelaitich Dip- Kipreses Bridge Koiyet Primary- Mismis Primary- Sigor Centre Kipsirat Primary- Kapssabul VTC Lelaitich Dip- Toronik
	Bridges	Kipsirat - Tarakwet
	Foot Bridge	Nyakichiwa- Toroniik
	Construction of new roads	KarapSiele- Kapanga- Cheptare- Chebungei - Lugumek ArapTobon- Cheptare- Kosia South Chemingin- Kipsirichet- Bridge- Kosia North Kipsirichetfootbridge- ArapChepukto- Cheptare Feeder road- Kosia North

			Arap Bett- Cheptare feeder road-- Sobeituk Dispensary- Kosia South Karandini- Kobolwo=deliverance- kobolwo footbridge at Amalo River- Kobolwo Arap Bett- Kapsio Plogos- KWS- Kobolwo Mogoywet- Kaptuche- Cheptare- Kobolwo Kobolwo Deliverance - Kaptout- Kapibya- Mokyolok- Chepkoin Nondoiyet- Lutheran-- LapchatCheptare- Lugumek Kapchemoino- ECD Proposed- Lugumek AGC- Lugumek Lugumek Dip- Catholic -Lugumek Silanga- Kapturturi- Lugumek Lugumek Primary-- Amalo( Ngeny)- Lugumek kapBor- Mibei- Cheptare- Lugumek Kaptagitas- KarapChobot- Catholic Kosia- AmaloNgeny- Tuiya Shop- Kosia Central ArapChebukto- Cheptare Road KapLeopard- Chepkegei( Kosibon Church)
		Construction of new roads	Cherandage Bridge- catholic Mwokyot Lelaitich- Boreiywe- Tapelel- Chepkergeng- Chemengwa Repair of Kinyaga Bridge Kapsabul- Kipsutmo- Boreywek- Chemengwa Chepkirabach- Chepyos- Kunuche Kapsukuma- Kapkilisho- Lelaitich- Lugumek- Kinyaga ArapByomdo- Chebinyiny- Kaptito ArapChergei- Kapdaktari- Boreiywek AGC kaptergorik- KapsabulAGC- Cho[egende Kipsirat- Kapdaktari- Sanah Chelel- Kapkelongoi- ArapKirui- kapnderem
9	<b>Trade, Energy, Tourism, Industry And Investment</b>	Install floodlights; Chepkosa, Corridor, Cheurit,Kisyet and GoitabKalyet Construction of slaughter house at Tumoi. Construction of boda-boda shed and shoe shine center Installation of floodlights Construction of boda-boda shade and shoe shine center Protection of Asururiet water to be a tourist and learning attraction site Erection of market stalls Construction of 2 more boda-boda sheds construction of market stalls construction of bodaboda shades Town Planning	Chepkosa sub location Tumoi Tumoi Kajack Trading center Kapjack Chebaraa Sigor town. Sigor town Kapsamy, KwandapCherotich, lelaitichBustait Centres Lelaitich, Kwandapcherotich, Kapsamy Centres Kapsamy Centre

		Installation of floodlights	KwandapCherotich, Kpsamy, Bustait
		Transformer Upgrading to Three Phase	Kipsirat, Lelaitich Primary,
		Extension of last Mile Connectivity Program	Mabutek, Kipsirat, Chepkebit, Simotwet, Lelaitich,
		Installation of a new Transformer	Kipkene
		Construction of bodaboda shade	Kobolwo Centre
		Opening of an open air market, Town Planning,	Kobolwo
		History of wildlife Migration and a clear road map for compensation for damages	Entire Location
		Development of a tourist attraction site	Amalo River
		Installation of floodlight	Kobolwo
		Installation of new transformers	Kosia, Kosia- Munay ECDE, ArapChebukto, Kapchemoino ECDE and Kalbat Centre
		Transformer Maximization	Kapchemitan, LugumekSecondary, Kapnicholas, Kaptito, Chepkoin
		construction of BodaBoda Shades	Kapsabul, Kaplondon Centres
		Installation of Floodlights	Kapsabul and Kaplondon
10	Water, Sanitation, Environment And Climate Change	Rehabilitation of; <ul style="list-style-type: none"> <li>• KapChebore water pan</li> <li>• JakaitiKapsigirio spring</li> </ul>	Kipkeigei sub location
		Levelling,fencing and construction of water trough at Kapmesmes and Chemolul dams	
		Pipe connection to household (Chebungee) from Kipkeigei dam	
		Drilling of borehole	KipKeigei market
		Pipe water extension network through; Cheptolelyoi-Kaptich-Mutatit—Kap-stanley Kap Martin-ArapTui-Chepkochun -Araret ECD centre. Cheleget-Chepkosa Goita-KapKurgat-Tapketa KapBoisyo-Arapmesmes	Kipkeigei sub location
		Drilling of borehole at GoitabKalyet-ChepkosaKapchelogoi	
		Supply of clean water	-Terta ECD – Kinyogi Line -CheptolelyoiKaptich villages -Areiyet – Kibira Line
		Protection of PI	Sugutek PI Murkigen PI Areiyet PI
		Demarcation and protection of water springs: -Taborgoi water spring	
		Water registration to be lowered from the current 5,000KES to 2,000KES.	Within Sigor
		Kaptilolwo water spring	Kapterer village
		Kinyoki water spring	Kinyoki village
		Batkawet water spring	Mismis village
		Cheptangalek water spring	Mismis village
		Kapundi spring	Near Kaprobet in Sigor
		Cheptuiyet water spring	Sigor
		Kibangas spring	
		Tolilet waterline rehabilitation	Tolilet village
		Extension of piped water in Cheribib/Tarakwet line	ChepkiribTarakwet
		Extension of SigorPri. – Sigordip/Kapchumo new line.	Sigor area.
		Fencing, protection, de-siltation renovation of water troughs and placing of water taps to: Marangetit dam, Sigor dam, Kapchebusit, Ngeny dam, Arap Water spring	Mwokiyot, Sigor village, Mismis village, Tarakwetvillage and Kinyoki respectively.
		Rehabilitation/reconstruction of Ngeny dam	Tarakwet village

	Purchase of land for drilling of water at Tolilet village	Tolilet village
	Kapmorungu water point to be drilled	Kamaech
	Construction of a water distribution line	Nyakichiwa, Sugumerga, Lelaitich and Lugumek
		Kapsamy- Kapkwen,-Momelei-Keita-
		Kisirat- Soaset- kapsasian-
		Chepkebit- Kipsirat- Primary- Kipsirat Village-
		Kpsamy- Nyakichiwa- Secondary- Kapsasian ECDE
	Tree Planting	All Pis
	Water Pan	Construction of a new water pan at Cheptare PI Land
		Provision of water tanks at Sugumerga Centre
	Construction of water kiosks	Kapsamy, sumelei, Kwandapcherotich, Centre, Mabutek Village, Kiota AGC, Nyakichiwa Village
	New water connections	Lugumek East Villages
	Distribution of Water from Kobolwo Borehole	Lugumek Sub Ward
	Extension of BOMWASCO Pipeline	Kinyaga- Lugumek- kapheimono
	Extension of water pipes	Lugumek North to Kosia South
	Construction of Water Kiosks Points	Kosia: Munyai ECDE, Dispensary Kobolwo: Chepkoin, Chepitok Lugumek: Kpachemoino ECDE, Lugumek East and Lugumek West
	Construction of new dams	CheptareNgenyChepkut, Kipsutmo
	Installation of a water kiosk	Uswet
	Drilling of a borehole-	Kapsabul Primary School and BoreywekECDe

**REPUBLIC OF KENYA**



**COUNTY GOVERNMENT OF BOMET**

**PUBLIC PARTICIPATION CIDP TEMPLATE**

**WARD: KONGASIS**

S/N	DEPARTMENT	PROPOSED PROJECTS	PHYSICAL LOCATION
1	<b>Administration, Public Service And Special Programmes</b>	Construction of sub ward offices	Kongasis ward
		Sub-division so as to have Mukenyi, Cheborian, and Kiptenden.	
		Completion of ward office	
		Fixing of notice boards	
		Enhance transparency of the public service.	
2	<b>Agriculture, Livestock, Fisheries and Cooperatives</b>	Renovation of Kimaya cattle dip	Kimaya sub location
		Subsidy on sweet potatoes and Bananas	
		Provision of spray rays at Chebanyiny	
		Provision of incubators and AI services.	
		Construction of Kiptugit cattle dip	Kiptugit
		Farmers training by extension officers and provision of AI services	Segemik sub location
		Construction of Fish pond	Olbutyo
		Annual subsidy programme on seedlings; coffeeseedlings, sweetpotatoes, sugarcane and oranges	Segemik sub location
		Value Addition of milk through provision of packaging machine	Olbutyo milk cooling plant
		Construction of slaughter house (land is available)	Olbutyo
		Subsidy programmes be rolled out; Tissue culture bananas and ovacadoes seedlings	Kongasis ward
		Construction of Kiboit cattle dip	kiriba
		Artificial Insemination and Agricultural extension service providers be domiciled at ward level	Kongasis ward
		Subsidy	Subsidy of tissue/mangoes and avocados
		Extension officers needed	
		AI services	
		Fisheries	Chepkiger dam
		Cattle dip	Kiptunoi
		Cooling plant	Kiberesitcenter
		Provision of AI services	
		Maintenance of hay center and equipping	
		Cooling plant to be built at Mukenyi	Mukenyi
		Training of personnel and establish a tree nursery	
		Animal vaccination e.g. dogs, cats	Koimeret
		Establishment of demo farms.	
		Land Purchase and Construction of new cattle Dips	Chelusto, Saunet
		Recruitment and deployment of extension officers, veterinary officers, Artificial Inseminators, door to door AI Services, Training Farmers, Training on fish farming, provision of subsidized tissue culture bananas, avocados, and fruits	Entire location
		Renovation of cattle Dips	Kapsaiyalel Dip, Kapchumbe, Chepkiker
		Construction of a new milk cooling plant, provision of coffee seedlings, and revival of cooperatives through empowerment	Makimeny Centre
		Civic education on Group formation	Entire location
		Acquisition of land and construction of cattle Dips	Chelusto, Saunet
		Maintenance of cattle Dips and supply of acaricides	Saramek Cattle Dip
		Construction of milk cooling plant	Kiboson Centre, Saunet Centre
		Provision of Artificial Insemination Services and extension Services	Kiboson, Saunet, Saramek
		Establishment of Tree Nurseries	Chelusto Dam, Saramek Dam
		Provision of seedlings of Avocados, Tissue culture bananas, Crafted Mangoes and beehives	Chelusto Dam, Saramek Dam
		Construction of a new milk cooling plant, Connection with electricity, AI Services, Provision of incubators and Extension Services	Ndamichonik
		Soil Testing	Makimeny Location
		Provision of Sorghum, Boma Rhodes, Demonstration fields, Construction of warehouse, bee keeping, fish pond construction	Makimeny Location

3	<b>Education, Youths, Sports And Vocational Training</b>	Construction of proposed Vocational training institute	Kimaya sub location
		Completion of Lelboinet ECD and Chabanyiny	Kimaya sub location
		Construction of new ECD in all existing primary schools (land available)	
		Revival of all sporting groups;KimayaF.C,Chepkorgong F.C, Chebanyiny F.C and KapMorir F.C	Kimaya sub location
		Increment of Education Loan to Technical and Vocational Education Training	Segemik sub location
		Completion of on-going projects; Nyatemba, Segemik, Kipkuror and Kimindilil	
		Posting of ECD assistant and caregiver	
		Introduction of feeding programme to ECD learners	
		Construction of ECD centre for PWDs in every sub location and posting of Special Needs assistant	
		Community based programme on the distribution of County Bursaries	
		construction of ECD centres;	
		• Kapsirich ECD	Kapsirich primary
		• Cheptingting ECD	Cheptingting primary
		• Kaplulukwa ECD	Kaplulukwa primary
		• Kiriba ECD	Kiriba primary
		• Kabuson ECD	Kapronon village
		Construction of new ECDEs	Keldet PAG
			Kabuson
			Barekeiywet
		Extisting ECDs	Kiptunoi/Kiberesit/Chesarur
		Mengwet VTC	
		Construction of ECD at:	Tumoiyot, Nyabugo, Kotalel, Mathew, Mogoget,mCheborian, Sigowet, Kiptenden
		Distribution of bursaries at the ground level.	
		Establishment of museums	
		Construct a library at Koimeret	Koimeret
		Support music and other talents	
		Establish a recreational center for sports	Koimeret
		Construction of New ECDEs	Chelusto, Saramek, Kaptirinas, Kapkoin
		Equipping of ECDEs	Saunet, Kiboson
		Completion of Vocational Training Centre, Twin Administration Block, Classrooms, Workshops, Sponsorship of trainees through bursaries, wasrooms, levelling of compound	Saramek Vocational training Centre
		Purchase of land and construction of new ECDEs	Boloigo, Tabarmunai ,Kimutchi, Gelenge
Construction of toilets	Makimeny ECDE		
Recruitment of Teachers	Boloigo, Kimutchi, Ndamichonik		
Construction of a new Day School	Makimeny		
Construction of a social hall	Ndamichonik		
Construction of a library, equipping, Provision of WIFI and construction of toilets	Makimeny		
Registration of clubs, provision of uniforms/balls	Makimeny FC, ndamichonik FC		
4	<b>Finance, ICT And Economic Planning</b>	Prompt payment of contractors	
5	<b>Gender, Culture And Social Services</b>	Regular assessment of PWDs at Health Centre level	Kimaya sub location
		Artist empowerment;secular and gospel	
		Construction of cultural centre;	Olbutyo
		Construction and equipping of a community library; land is available	



		Operationalization of compassionate fund Kitty	Ward level
		Construction of county Day Care	Bomet
		Registration and support of People with disabilities with tools of trade	County level
		Playing field	Mengwet, Kiptunoi/Kiberesit
		Recreational activities (football and volleyball)	Ward office (Mengwet)
		Identification and assistance of PWDs	Makimeny Location
		Establishment of a cultural Site	Ndamichonik
		Purchase of land and establishment of a cultural centre	Ndamichonik
<b>6</b>	<b>Health Services</b>	Upgrading of Kimaya dispensary to a health centre	Kimaya
		Construction of Nyatembe dispensary (1.1 acre available)	Nyatembe
		Upgrade Olbutyo Health centre; Maternity beds be increased to 12 Inpatient wards be constructed Administration block be constructed Procurement of incinerator Conducive staff quarters	Olbutyo
		Purchase of ward ambulance to assist in emergency cases	Kongasis
		Construction of a new dispensary at Kaplulukwa	kaplulukwa
		Construction of maternity wing at Kiriba dispensary	kiriba
		Employment of additional staffs at Kiriba dispensary	kiriba
		Dispensaries	Kiptunoi
		Construction of a dispensary at Cheborian	Cheborian
		Compassionate assistance to be offered to the needy.	
		Completion of Koimeret dispensary and subsequent upgrading to a health center.	Koimeret
		Construction of residential houses for health officers	Koimeret.
		Mukenyi – Kipkilach land ready and the dispensary at the lower side of mukenyi.	Mukenyi
		Construction of new dispensaries	Saunet, Kiboson Maternity Wing/Laboratory and staff quarters
		Remuneration of Community Health Volunteers ( CHVs)	
		Construction of Kitchen, laundry completion, provision of equipment, new male ward, latrines, renovation of old buildings, and remuneration of CHVs	Makimeny health centre
		Ungrading of Dispensary, Purchase of land for expansion, Remuneration of CHVs	Ndamichonik
		Construction of public toilets	Osama, Sachora, Cheptoror, Kapkidogo
		Employment of cleaners	Osama, Sachora, Kapkidogo
		<b>7</b>	<b>Lands, Housing, Urban Development and Management</b>
Purchase of land	Chelusto ECDE, Kaptirinas ECDE, Saunet Dispensary, Kiboson Market, Saunet Water Pan ( KapsamwelKoskei) sports fields: Kiboson, Saramek, Saunet		
Road gravelling and culverting of access roads	Makimeny Centre		
Construction of a Public Toilet	Makimeny Centre		
Establishment of a dumping site , Town physical planning,	Makimeny Centre		
Purchase of land	Makimeny Centre, Sewarge for makimeny, Kapchumbe ECDE, Mogoiywet Dam, Kapsaiyalel Dam Extension, Kabema Central Dam, Zairex ECDE		
<b>8</b>	<b>Roads, Transport And Public Works</b>	Construction of new roads; Chepkulo-Chebanyiny-Nyatembe Hillview – Chepnyaliliet Faith miracle -Kimaya dispensary Arapsete-Totep-moloti Kimaya dispensary to KapSonir	Kimaya sub location

	ArapKoskei-Tombolo-ArapChumo canteen Leonard Chepkwony -Kapmosiro Mobwo-Reuben-Chebanyiny KapChangoi-socket-Kapchebusit-Kapnganga ArapChumo -Barekeiywet- ArapTonui to Nyatembe Dispensary Mobwo -Mengwet road	
	Construction of bridge connecting; Mobwo to Mengwet KapingiatoKapchumariat	Kimaya sub location
	Construction of box culvert at Totep and Catholic church	Kimaya sub location
	Construction of the new roads through; Kapweitekei-Koech-Nyikei (main road)	Kimindilil
	Soket-KapDaudi-Kap Commander- ArapTonui-Arap Sang Kipkuror- Arap Sang road Kipkuror -Singoiwek road KapMakangi-Kapcheres KapKamanda -Kipkuror centre	kipkuror
	Construction of Bridge	Kirambei
	Routine repair and maintainance of; KarapCheobot-Chepukto-Kimindilil Primary	Kimindilil
	Soket-Nyatembe-Mengwet road	Nyathembe
	Soket -Chebanyiny -Nyatembe road	
	Nyatembe dispensary -Mombwo road	
	Olbutyo -Chebanyiny road KapAbraham-Polythecnic road-Taikaimum	Olbutyo
	St.JosephKapsirich-Kipkuror centre road Kapsirich -Soket road	Kapsirich
	Kapsirich tank-david	
	Costruction of town access roads	Olbutyo
	Kapmomanyi-ArapMorusoi	Olbutyo
	Construction of new roads;	
	<ul style="list-style-type: none"> <li>• kapmakerer- ArapKering- Kaplulukwa route</li> <li>• Singoiwek-KapSusmuito- Kaplulukwa</li> <li>• ArapTorongei- ArapKelei dam</li> </ul>	Singoiwek
	<ul style="list-style-type: none"> <li>• Kaptembwo-61 route</li> <li>• Kiriba primary -Kiboitroue</li> <li>• William ruto- Cheptingting</li> </ul>	kiriba
	<ul style="list-style-type: none"> <li>• Sitima -Aldaldal</li> <li>• From John Mutai- Maurice Mainek route</li> </ul>	kabuson
	Construction of bridge; Aldaldal and Kapsimion	
	Repair and maintenance of; <ul style="list-style-type: none"> <li>• Sitima-Sugutek</li> <li>• Baba netililKaproron-Kabuson</li> <li>• Kapsogut AGC- Red cross</li> </ul>	kiriba
	Construction of roads	Kiberesit/Chepjilat/Kiptunoi/Kapko bonoiKabaibai/Kap Mathew/Taparmo Cheronye/Baregwet/Munandet
	Maintenance/repair of roads	Chepkore/Mombwo Mombwo/Kiberesit/Kabema Nyatembe/Kiberesit/Chesarur Kap David/Kaplongiot/KapJoseah Keldet PAG/Chepkiger / Kapjumbe expansion and clearing.
	Construction and maintenance of roads	Cheserto – FAITH Church (Mokoget) Rd.

			Koita-Tolilet-Chepkoret Rd.
			Cheboriancenter-Olmagan Rd.
			ArapBunei – Mathew
			Kotakel – Makenyi AGC Rd.
			Daudi – KapMbula Rd.
			Omolo – Dan Rd.
			Kiplombe-ArapKunun
			Kap Joel –Toss – Mukenyi – Sing’oiywek Rd
			Kapkitach Bridge –Solyot
			Midway – Faith Church – MukenyiOlmageni Rd.
			Sing’oiywek – BK-KipkilageKapChebirot,ArapBarkirei
			Kapkilaiage Bridge
			Koitakel bridge
			Mokoket bridge
			Kimutyi bridge
		Construction of new roads	Kameswon- Kapchesengeny- Kaptolisiot- Kapkasar- Chelusto- Kapsitil- ArapSiongi, ArapNgerechi( saramek) - Saramek Dip- Pap Paul yegon- Kaptumoi( Kapmabwai)- Sigorian Angelic- Chelusto- Kamabwai Kapindisin- Kerotiet Kapkoin- Kamabwai Kapsobon- Saramek AGC- Saramek Dip Kapkidogo- Saunet
		Road maintenance	Saunet- kapsayalel- Saramek- Kiboson - sasita
		Construction of new roads	Chebaibai- - Kapchumbe Primary- Benson- Ainoptich- Kipyegon Canteen- Dip - three Ways- Kapkutel- Cheramgoi- Chepkulei- Kiplombe
		Construction of Roads	Kabaibai- Kapole- SoweK- Kiplombe Bokoiyot- Kapsaiyalel- Sosur Primary Sengero- Chesigis- saramek- Kibor- Ngerechi- Tabarme Kesosio Primary- Kiboson Health Centre
		Roads maintenance and Repair	Family Café- Cheborian Road Kabema AGC- Kiptunoi Kapsaiyalel- Sosur( Tilya) arapbartai- Bogoiyot Makimeny Centre- kabema Central
		Construction of new roads	Dip Kipkorir- ArapNgerechi- Tabarme- Kelengei- Rembengot Kelengei Dam- ArapSiga- Cheserton School- Kapnandin
		Road maintenance	Kelengei- Cheborian Uswet- arapSigei Osama- MakemenySeondary Kaptirinas- kapkidogo Kaptirinas- kap David

9	Trade, Energy, Tourism, Industry And Investment	Installation of floodlights at; ArapChumo,Sach-Angwan, Menet and Mombwo	Kimaya sub location
		Construction of Bodaboda sheds and shoe shiners shed at;Chebanyiny ,ArapChumo ,Kimaya and SachAngwan	Kimaya sub location
		Construction of market stalls	Olbutyo
		Installation of floodlights	Olbutyo market
		Construction of shoe shinner shed	Olbutyo market
		Installation of floodlights at; <ul style="list-style-type: none"> <li>• Stimamarket</li> <li>• Kizito</li> <li>• kiriba</li> </ul>	Kiriba sub location
		Maintenance and Repair	Mengwet tourism and Cultural centre
			Chepkiger water pan
		Piped water	Kiplombe/Keldet/Kabaibai
		Boreholes	MengwetPri. And Secondary schools
			Kiptunoi/Chesarur
		Flood lights	Mengwet/Kiptunoi/Kapjoseah
		Establish a market day at the center	Mukenyi
		Construction of bodaboda shade	Sajora, Saramek, Osama, Kiboson Centre
		Construction of shoe shiner sheds	Sajora, Kiboson Market
		Installation of new Transformers	Chelusto, Kap Paul Yegon, Kaptirinus, Kapkwen, Kapkoin
		Construction of bodaboda shade	makimeny Centre
		Installation of floodlights	makimeny FSA, Kabema day School, Chiefs Office, makimeny Centre. Kapsaiyyalel Junction to KesosioJunction
		Construction of shiner sheds	MaKimeny Centre
		Construction of bodaboda shades	Sachora, osama, kapkidogo
Installation of floodlights	Osama, Cheptoror, Sachora, Kapkidogo		
Construction of mama Mboga Shades	Osama, kapkidogo, Sachora, Cheptoror		
Construction of shoe shiner shed	Osama		
10	Water, Sanitation, Environment And Climate Change	Rehabilitate all the existing pipes and create new lines- Soni water points to dispensary and ArapSete ArapMurei-Kimaya Secondary-Cheptingit Arap Rotich-KapNondin From moses to KapJohn	Kimaya sublocation
		Construction of a new dam at KapNyongus and rehabilitation of existing ones	
		Kicheka water project to be revived and irrigation pipe line be connected to Chebanyiny villages	
		Tree planting programme in all primary schools Afforestation of Kimayawaterfall;tourism site	
		Completion of public toilet and water reserves put in place	Olbutyo market
		Gabbage disposal sites be constructed	
		Tree planting programme by household by provision of seedlings	Kongasis ward
		Construction of sewer system to curb adverse pollution in Chepkulo	Olbutyo
		Completion of ongoing irrigation project;Kaproron	Kaproron
		Digital water meters to be rolled out	Olbutyo
		Fencing and roofing of kapsirich water treatment plant and water connection to surrounding areas	Kapsirich
		Water treatment plant should be secured with 24hrs security	
		Household tree planting programme	Kongasis
		Construction of PI dams;	Kipkuror

	<ul style="list-style-type: none"> <li>• KapKamanda</li> </ul>	
	<ul style="list-style-type: none"> <li>• Araplele</li> </ul>	Kondamet
	<ul style="list-style-type: none"> <li>• Kapsirich</li> </ul>	Kapsirich
	<ul style="list-style-type: none"> <li>• ArapNgetich</li> </ul>	Nyatembe
	Completion of PI dams;	Kiptugit
	<ul style="list-style-type: none"> <li>• ArapKitur</li> </ul>	
	<ul style="list-style-type: none"> <li>• KapKipukeri dam</li> </ul>	Kipkuror
	<ul style="list-style-type: none"> <li>• Nyatembe dam</li> </ul>	Mombwo
	Rehabilitation of the following dams	
	<ul style="list-style-type: none"> <li>• Kapkelei dam</li> </ul>	Singoiwek village
	<ul style="list-style-type: none"> <li>• Sugutek dam</li> </ul>	Kiriba west dam
	<ul style="list-style-type: none"> <li>• Kaptembwo dam</li> </ul>	Kiriba East village
	<ul style="list-style-type: none"> <li>• Kapkirinyet dam</li> </ul>	Kibuson village
	<ul style="list-style-type: none"> <li>• Kongonyot dam</li> </ul>	kaplulukwa
	Pipe water connection to Kiriba dispensary	kiriba
	Maintenance and repair of the existing pipe branch at Kap Daniel water point	Kapsirich/Keldet/Kapoleseroi Kpasirich/Mengwet/Makimeny Kap Daniel/Kaptegele/PAG
	Purchase of water tank for the sub-ward office	
	Regulate the registration of water	
	Purchase land for construction of Cheborian dam	Cheborian
	Equipping of Koimeret	
	Extension of water pans and fencing	Chelusto, Saramek, Kaptirinas, Kapkoim
	Purchase of land and Construction of a water pan	Saunet( KapSamwel)
	Rehabilitation of Water Supply Scheme	Olbutyo Pipeline to Kiboson Water Tank
	Purchase of beehives, Honey harvesting and processing equipment	Ainoptich Gardens
	Construction of New Dam, Construction of 200,000 litre elevated tank, distribution of water to Makimeny market/ health Centre and environs, Bathrooms and toilets, water trough	Mogoiywet Mega Dam
	Renovation of Dam , Construction of 200,000 litre elevated tank, bathrooms and toilets and cattle trough	Kapsayalel Dam
	Maintenance, bothrooms and toilets, Construction of 200,000 litre elevated tank to Joel MarindanyZairexvillage for distribution	Chepkiker Dam
	Construction of new dam, Bathrooms and toilets and water trough	Ainoptich Dam
	Provision of piped water through completion of Water distribution line	Joseph SawekKiplombe- Kabema day Schoo; Kapchumbe - Kabemacntral- Makimeny Centre Line Mogoiywet Water Line distribution Kapsaiyalel- Primary School waterline from Makimeny Health Centre Waterline from Sawek Line to Zirex ECDE Kesosio Waterline to Kesosio Primary School Piped water at Makimeny Health Centre Sewerage system foMakimenyCentre,Health Centre Revival of waterline within Kabema Sub Location
	Tree Nurseries and purchase of seeds	All Dams, Primary Schools
	Soil Conservation	Kabema Sub Location
	Tree Nurseries and purchase of seeds	Chepnaliliet( Kesosio)
	Electric Fencing, Establishment of Ecotourism Centre	Chepalungu Forest

	Water Pan	Chepalungu Forest
	Drilling of a borehole	Kabema Central
	Funding of existing groups of Participatory forst Management Plan	Chepalungu Forest
	Construction of a new water Dam	Tabarimei
	Extension of water dam, Construction of bathrooms, tolets and water trough	Gelegei
	Purchase of land, construction of new Dam	Uswet
	Construction of cattle Crush	Gelegei and Ndamichonik
	Connection of water distribution	From MakimenySecodary School to Ndamichonik
	Establishment of Tree Nurseries	Gelegei Dam, Uswet Dam, Tabarimei, Kimutchi
	Bee Hives	Gelegei Dam, Tabarimei
	Fencing of forest	Chepalungu Forest



**COUNTY GOVERNMENT OF BOMET**

**PUBLIC PARTICIPATION CIDP TEMPLATE**

**WARD: NYONGORES**

S/N	DEPARTMENT	PROPOSED PROJECTS	PHYSICAL LOCATION	
1	<b>Administration, Public Service And Special Programmes</b>	Completion of Nyongores ward offices	Kyogong location	
		· Sub ward offices equip with furniture		
		· Purchase of office motorbikes		
2	<b>Agriculture, Livestock, Fisheries And Cooperatives</b>	Allocation of funds foe elderly people living with disability, single parents and orphans		
		Purchase of plot and construction of structures for Chepkesui cooling plant	Kyogong location	
		Coffee seedlings and hand pulping machines subsidy programme		
		Construction of Chepkesui cooperative society stores		
		Artificial Insemination campaign and subsidy on quality breeds		
		Set up Horticulture seedlings depots		
		Purchase of land and for the construction of cattle dip at Kiprichait springs	Kiprichait-Lelaitich village	
		Purchase of land for the construction of cooling plant at chepkesui centre	Goitabsilibwet	
		Purchase of 3 water tanks and 6kv generator pump for the plant		
		Construction of coffee stores at Kipsarwet and pulping machine		
		Construction of cold stores for onions		
		legislation be put in place to sanction sales without use of kilos		
		Soil testing be conducted within chepalungu sub county		
		Subsidy programme be rolled out;potatoes and beans		
		Chicken slaughter house at kipsarwet		
		AI providers and veterinary officers be domiciled at ward offices		
		Itembe Cooperative		Itembercenter
		Revival of the cooler		
		Provision of funds		
		Demolition of Kagawet cattle dip and construction of a new one.		
		Provision of hand pulbers machine for Kimatisiocofee		
		Extension officers at Itembe cooperative society.		
		Improvement of AI Services	Entire Location	
		Establishment of a Agricultural Field School	Entire Location	
		Renovation of cattle Dips	Nyambuho	
		Construction of a new cattle Dip	Kerundut	
		Introduction of passion fruit farming, Training of Youth,	Entire Location	
Provision of pyretrumseelings	Entire Location			
Introduction of cotton farming, Cucumber, Tree Nurseries,	Entire Location			
Curbing of soil erosion through building of gabions	Entire Location			
Provision of climate change funds to subsidize cost of failed crops like maize,	Entire Location			
· AI services	Tokomta			
· Subsidies seeds				

		<ul style="list-style-type: none"> <li>· Building new dips</li> <li>· Employing extension services</li> <li>· Building fish ponds</li> <li>· Soil analysis</li> <li>· Cooling plants</li> </ul>	
		· General Extension Officer Needed	All Sub Wards
		· AI Services	All Sub Wards
		· Oldada Cattle Dip to Be Completed	Oldada
		· Kapkesosio Cooling Plan Needed	Kapkesosio
		· Training of personnel	
		· Soil testing services	
		· Kapkesosio dairy cooperative should be completed and open	
		· Cooling machine required	
		· Water tanks for the coolers	
		· Fencing Clean piped water to be avail at the cooler	
		· Cattle dip construction at Sugutek	
3	<b>Education, Youths, Sports And Vocational Training</b>	Construction of ECD centres; Sagenya primary Kyogong primary Kipranye primary Cheboryot primary Chepkesui primary Kiptembur primary	Kyogong location
		Purchase of land for the Upgrade and expansion of Kapkemoi VTI	Kapkemoi
		Costruction and equipping of ECD at the following centres; Kibirech Moloiso Kecheyat(kapkemoi) Sigowet Chebitet Cheluch Kimolwet Segerot Tililbei Kaptigo Kiprichait kapkemoi	Goitabsilibwet sub-location
		Levelling of field at Kapkemoi and kiprichait	
		Completion of Metipso ECDE and toilet	Metipso
		Construction of Kaptembwo ECDE	Kaptembwo
		Construction of ItembePri. ECDE	Kabewor
		Purchase of land and Construction of Chepyalilei ECDE	Chepyalilei
		Proposed Kaptembwo B Tarkimo ECDE	Kaptembwo village
		Construction of KapkwenPri. ECDE	Chepyaliliet village
		Construction of Bambanik ECDE	Kaptembwo B village
		Construction of Chepleliet ECDE	Bambanik village, Kimatisio village
		Cheleliet ECDE	
		Construction of NEW Kimatisio ECDE (Old one does not meet the standards)	Kimatisio
		Construction of Kagawet ECDE	Kagawet
		Completion of ECDEs	Litiik, Chepkebit
		Construction of New ECDEs	Masasabei, Kerundut, Chebongong
		Development of diverse sporting facilities	Nyambugo, Litiik, Olesoi
		1 ECDE CENTRES	CheptagumKalewa and Kesegut
		· Improving the ECDE Centers	
		· Procuring of seats	
		· Teaching aid and learning materials	
		· Addition of ECDE Teachers	Cheptagum, Kaplewa and Kesegut
		· Building of pp2 classrooms	Soset ECDE centre



			Soget ECDE Centre
		2 <u>Proposed ECDE CENTRES</u>	
		· Purchase of land and building	
		3 Vocational training Centre	
		· Purchase of land and building	Kaplewaviillage
		4 Youth empowerment	
		· CIG Common interest group Poultry, sport, tree planting creation of biil boards for information	
		5 Continuations of ECDE Feeding programme	
		ECDE classroom to be completed	Kirambe
		New ECDE Classroom (land purchase and building))	Kipsimbol, kimenderit. Kotoibek, kipsegon, tulwabei
		· Kotoibek Library Class	Kotoibek, Kimenderit
		· VTI At Ngomwet Village	Ngomwet
		· Increase bursary and scholarship.	Sub Ward
		· Security light at all primary in the wards	Sub Ward Schools
		· Youths from kimenderit to be awards with job opportunities	Kimenderit
		· Kilombero ECDE classroom	Kilombero
		· Sasur ECDE Classroom	Sasur
		· Chebois ECDE Classroom and VTIS	Chebois
		· Sugutek ECDE classroom	Sugutek
		· Tebeswet ECDE Classroom	Tebeswet
		· Kimugul ECDE CLASSROOM	Kimugul
		· Kapkesosio ECDE CLAASROOM to be completed	Kapkesosio
		· Kapkesosio visual impaired children to be considered	Kapkesosio
		· Chebois VTI to be constructed with the available land	Chebois
		· County bursary to be decentralize to sub wards	Entire Location
4	<b>Finance, ICT And Economic Planning</b>	· Youth Information and resource centre	
		· Purchase of Computers	
		· Installations of WIFI	
5	<b>Gender, Culture And Social Services</b>	Cash transfer for;single parents and people with disabilities	Ward level
		Enhanced capacity building of affirmative Groups( Women, Youth, PWDs)	Entire Location
		Existing group registration and empowerment	
		Allocations of women and youth funds	
		SELF help group empowerment	
6	<b>Health Services</b>	Upgrade of Sachoran dispensary to health centre level to decongest Bomet Health centre	Kyogong location
		Construction of new dispensary at Sagenya	
		Completion of maternity wing at Itembe dispensary	Itembe Dispensary
		Construction of laboratory room and elevation of Itembe Dispensary to a health facility status.	Itembe Dispensary
		Proposed Kaptembwo dispensary	
		Support to Community Health Volunteers.	
		Improvement of Dispensary and constant supply of drugs	Nyambugo
		· Community heath volunteers CHVS Given token of appreciation	
		· Improving existing health centers	
		a) Maternity wing and health center	
		b) MCH	
		c) public health technician with motorbike	
		d) Upgrading Cheptagum dispensary to health centers	
		· Kapkesosio dispensary to be upgraded and maternity wing to be completed	Kapkesosio
		· Kimoloti dispensary to be Land purchase and construction	Kimoloti
		Dispensary to be constructed at Kilombero (and purchased)	Kilombero

		Dispensary to be constructed at Tebeswet centre	Tebeswet
		Kapkesosio maternity wing to be completed	Kapkesosio
7	<b>Lands, Housing, Urban Development and Management</b>	Spartialplan for Kipisarwet market	kipisarwet
		Construction of public toilets	Kipisarwet
		Surveying and demarcation of land (1 acre) , 7.4 acres at ArapKachi,Tililbei and Kasimet Dam	GoitabSilibwet sub location
		Construction of Itembe market and facilities	Itembe
		Public toilets construction	Itembe market
		Construction of market stalls.	Itembe market
		Opening and gravelling of access roads.	Itembe
		All Public land( PIs, Schools and hospitals to be surveyed	E,gChepkebit ECDE, Nyambugo Dispensary, Nyambugo Secondary, Cheboingong
		· Proposed Cheptagum centre	
		· Garbage collection and there Cheptagumkaplewa and kesegut	
		· Acquisition of land titles	
		Fencing Needed in PI Lands	Kirambe, Kimoloti, AsinabTuga, Ngomwet and Mulgoik Village and AinabTuga
		· Purchased of land for VTI at Chebois	Chebois
		· Purchased of land for Chebois market	Chebois
		· Purchased of land for construction of cattle dip	
		· Kapkesosio market to be opened	Kapkesosio
· Construction of public toilet at all PI lands			
8	<b>Roads, Transport And Public Works</b>	Construction of new roads;	
		Transformer-Chebirir dip OASIS PEFA church-Kimoiwet-OASIS Kyogong Kyogongplaying field-Nyongores river-Bomet Narok Highway Masare-Chepkesui-Kaptembur TulwapMosonik-Chebirir Chepkesui spring -Sigowet ECD Chemengwa-Tendwet-Chebirir Famous gate-Sagenya AGC-Kap Elisha Meno-Kap Ismael MCA-kipsegon dip John mutai-KapTombulyet Lens Resort-KapKimeto Matinaite-ArapKitala ArapChirchir-Kesabita primary ArapChirchir-Kapsamari ArapMasit-Kesicho Kapranye primary-Simit ArapKenduiwo-Kap Stephen	Kyogong location
		Repair and maintenance of; Oasis-Transormer-Kyogong Kipranye-Kesabita- Sagenya -Kapmenwo MCA-kiptembur primary route Sagenya-ALPHA apartments	Kyogong location
		Construction of new roads; • Kipisarwet market access roads	Kipisarwet centre
		• KapNahashon-Chebitet-ECD- KapKabianga	GoitabSilibwet sub-location
		• GoitabSilibwet secondary- KapKesosio-Kipisarwet road	
		• KapTuya-Cherargei-Kapkesosio-GoitabSilibwet	
		• Sachangwan-Chepchirik-Kibirech-Kiprichait AGC	

	<ul style="list-style-type: none"> <li>SachAngwan -kap engineer-Zuku</li> </ul>	
	<ul style="list-style-type: none"> <li>Arapchebaigei- Chepchirikdam-sang</li> </ul>	
	<ul style="list-style-type: none"> <li>Kapnondin-Kimolwet</li> </ul>	
	<ul style="list-style-type: none"> <li>Arapkering-Arap Mutai-Arap Sang</li> </ul>	
	<ul style="list-style-type: none"> <li>Somat-kiprichait primary</li> </ul>	
	<ul style="list-style-type: none"> <li>Kaptigo ECD-Saoset- Kerundut road</li> </ul>	
	<ul style="list-style-type: none"> <li>Kaptigo-Muyondo</li> </ul>	
	<ul style="list-style-type: none"> <li>Kiprichait Secondary-KarapBirir</li> </ul>	
	<ul style="list-style-type: none"> <li>Mariango-Cheluch-Lelaitichreiver</li> </ul>	
	<ul style="list-style-type: none"> <li>Stanley Kenduiwo-silanga(karap Rotich)-kipirech-chepchirik</li> </ul>	
	<ul style="list-style-type: none"> <li>Mariango-Bot Cheres-Tolilet</li> </ul>	
	<ul style="list-style-type: none"> <li>Nderemiat-Kimolwet-Kapkemoi</li> </ul>	
	<ul style="list-style-type: none"> <li>Nderemiat-kerich-Lelaitich AGC</li> </ul>	
	<ul style="list-style-type: none"> <li>Kap Jacob-arapkituito</li> </ul>	
	<ul style="list-style-type: none"> <li>Foundation church-vision -Kapkesosio catholic</li> </ul>	
	<ul style="list-style-type: none"> <li>Vision-Edwin KapKokoyot-chepkebit ECD</li> </ul>	
	<ul style="list-style-type: none"> <li>Kipisarwet-Kongebebet</li> </ul>	
	<ul style="list-style-type: none"> <li>Kipsarwet-segereto AGC</li> </ul>	
	<ul style="list-style-type: none"> <li>KapMatayo-sigowet and Kirangacha</li> </ul>	
	<ul style="list-style-type: none"> <li>Paul councilor-opposite Fair Hills</li> </ul>	
	<ul style="list-style-type: none"> <li>Kapkitilit-sigowet ECD</li> </ul>	
	<ul style="list-style-type: none"> <li>ArapTuimising-Arap Rotich-ArapChemwo</li> </ul>	
	<ul style="list-style-type: none"> <li>KapSamwuel-Tabook-Meno road</li> </ul>	
	<ul style="list-style-type: none"> <li>Vision-Tililbei-Tililbei ECD</li> </ul>	
	Repair and routine maintenance of the following routes;	Goitabsilibwet sub location
	<ul style="list-style-type: none"> <li>Segereto road</li> </ul>	
	<ul style="list-style-type: none"> <li>Kapkemoi -Kipsegon</li> </ul>	
	<ul style="list-style-type: none"> <li>Acacia road-Kapkemoi-Nderemiat road</li> </ul>	
	<ul style="list-style-type: none"> <li>Kipsarwet-kiprichait</li> </ul>	
	<ul style="list-style-type: none"> <li>Kipsarwet-chepkebit</li> </ul>	
	<ul style="list-style-type: none"> <li>Kimolwet road</li> </ul>	
	Installation of box culverts at;	
	Kapmondit-kaptigo	
	Kelyot-cheptagum	
	Meja – Metipso Rd	Metipso village
	Airstrip – Mesis Dam RD	Chepkochunairstrip village
	ZiwaSirikwo Rd	Kapkimolwo village
	Airstrip – Chesengeny dam	Kaptembwo A. village
	ArapBaliach – Chesoton	Kaptembwo B. village
	Airstrip Kabewor dam	Kaptembwo B. village
	Extension of Kilach Rd.	Kaptembwo B
	Chepnyaliliet – SachAng’wan Rd	Chepnyaliliet
	Tiriyta – Kagawet dam	SaosetBambanik village
	Kap Francis – Kiboit Rd.	Emitiot village
	ArapTigirerMuratit – Meza Rd	Emitiot village
	ArapBoror – Otwele Rd	Kagawet village
	Kapsio – Kesagetet Rd	Kaagocho village
	Kapsegut AGC – Chebitet Rd	Emitiot village
	Maintenance of Bambanik – Chepgeigei Rd.	Cheogeigei village
	KapbokoKimatisio ECDE Road maintenance	Kimatisio village
	Itembe market – Kap Kenneth Kap Jackson Rd.	Tolilet village
	Proposed Reberwet – Bosnia Rd	Katembwo
	Kimatisio ECD	
	Improvement of Itembe Airstrip	Kapkwon

	Kabewor bridge	Kabewor village
	Roads Maintenance	Kapkoim- Motigere Dip- Kamalel Kapkoim- Masasabei Primary
	Construction of New Roads	Kapkalyet- Olesoi Dip- Olesoi canteen Kapkalyet- Uphills Boundary- Cheptagum- Kelyot Canteen Tulilet- Kaptambaro- Litiik Spring ArapLeleito- ArapSigira Littik ECDE- Nyambugo- Secondary- Nyambugo Centre- Nyambugo Health Centre Chepkutu- Chebongong ECDE- ArapSigira Kapsugura- Chepkebit- KerundutPrimary Kapkesosio Catholic Vision Kap Michael- Chepkutu- Spring- Chepkebit ECDE
	Road Expansion	Kerundut Primary School Kapsimat- Nyambugo- Road
	· Chetuiyet dip kelyot road through Cheptagum Dispensary	
	· KesegutKaplewa Roads Through ArapSegem	
	· KesegutCheptagum Dispensary Road	
	· KelyotMotigere Road and SaosetCheptagum Road	
	· ChepkiruiKap Ezekiel Road Through Tulugon	
	· Dan Bridge Connecting CheptagumChelemei	
	· Noah Bridge Connecting Cheptagum Primary and Kibisaronik Primary	
	New Feeder Roads	· Kapsura Road KotoibekSalgaaAinabTuga Feeder Road · Legishee- Kapsimion- Kipsegon Primary Feeder Road- Arab Killel Feeder Roads · Ngomwet - Kimoloti Feeder Road · Kipsegom Primary - Kiptembur · Kipsimbor Primary - Mulgok Feeder Road Construction · KimenderitCatholic - KapchemiryotKipsimbor · Kirambei- Quarry - ArapChepkwony Road · ArapSoimo - Chekulo Feeder Roads · Mutai Road - Regerego · Kapjacobo - AnanbTuga Road · Faith Church - Kimenderit Road
	Feeder Road Maintenance	· Lalwat- Kipsegon Primary - Ngomet Road · Kapchebusit -Kimoloti Road · Kimenedrit Sigh Board - Kimemenderit - Kirambei Road · Legishie – Kotoibek- Chebois Sigh Board

			· Chepkorir Joan - Kapkesosio Market
		Bridges	· kipsegonkiptembur bridge · kimolotikaplele bridge
		Culverts	Needed In All Roads Where Necessary
		Construction of a bridge	Chebois- Kilombero
		Construction of feeder Roads	· Chebois- Sasur -kamorit · Liitik – SasurChebois bridge · Chebois- Kapkesosio – Kilombero road · Sasur – Chebois – Kilombero · Opening of feeder road Chebois primary main roads · Maitenance of TebeswetSugutek roads · Nesut – Sugutek ECDE – Chekulo · Feeder road kaptuyaKamorit road · Kapkesosio – zeet – selele feeder road · Tulwet – kapkesosioChebois roads. · Tulwet water tank – Chebois – Kilombero and Tebeswet new feeder roads · Maintenance of kapkesosioCheboisKilomberoTebes wet new road
		Repair of roads	· Repair of kapkesosioSasurCheboiskamorit road · Kapkesosio centre olbutyo road
9	Trade, Energy, Tourism, Industry And Investment	Construction of bodaboda shade	Nyambugo
		Review of business permit fees	Entire Location
		Revolving funds for cooperatives	
		Installation of floodlights at;Oasis-Kyogong-Sachoran-Chepkesui	Kyogong
		· Creating of Cheptagumcenterleveling county field	
		· Bodaboda shades	Kelyot and kaplewa
		· Cultural center	Cheptagum
		· Improving Food stores	CheptagumKaplewaKesegut
		· Introducing Sweat potatoes Factory	Kesegut
		· Open an open air, Market	Cheptagum
		Security light	Kaplewa, Kelyot
		· Kapkesosio market to be a public market for every Thursday	Kapkesosio Market
		· Public toilet to be build	Kapkesosio
		· Security light in the market to be extended	Kapkesosio
		· Beacons to be erected to avoid encroachment of public land by individuals	Kapkesosio
		· Bodaboda shades in the markets	Kapkesosio
		· Mama mboga shades	Kapkesosio
		· Licensed reduced according to the business	Kapkesosio
		· Piped water be available slaughter house improved access road in the market	Kapkesosio
		<input type="checkbox"/> Requesting Electricity at Kapkesosio Cooling plant	Kapkesosio

		· Flood lights at kapkesosio market	Kapkesosio
		· Kapkesosio bodaboda shades required	Kapkesosio
		· Kapkesosio market to be opened	Kapkesosio
		· Flood lights at upper Kapkesosio market	Kapkesosio
		· Bodaboda shades at Tebeswet	Tebeswet
<b>10</b>	<b>Water, Sanitation, Environment And Climate Change</b>	Rehabilitation of the following springs; Tendwet Anap Set Sagenya Chepchirik Chepkesui Kiptembur(oinapwerik) Kipkuriam (Birirbei) Kapmoto kimolwet	Kyogong location
		Completion of Sagenya water project	Kyogong location
		Rehabilitation of the following springs; Senetwet spring	Senetwet village
		Tokomta Kap Daniel Koech	Kaptigovillage
		Seet KarapTuiming bridge	kipsarwet
		Kipirech springs	Kipirech village
		Tabebet	Kapsimion
		Chepchumbi	Kiprichait
		Chemororoch	Arap Langat
		Construction of water dams; Nderemiat	mariango
		Kapkemioi	Kapkemioi
		Chepchirik	chepchirik
		Kirakacha	kapkemioi
		Drilling of boreholes at; Kapkesosio	Kapkesosio village
		Goitabsilibwet	Kibisarwet
		Kabewor dam desilting	Kabewor
		Construction of cattle troughs	
		Repair of pipes and taps.	
		Desilting of Kagawet dam	Kagawet
		Desilting, fencing, fixing of pipe works, and cattle troughs at Kiboit water dam.	Kiboit
		Desilting, demarcation, fencing, fixing of pipe works, building water troughs at Ngocho water dam	Ngocho
		Extension of pipeworks and repair of broken pipes at the Red Cross water	From ArapChepkwony to Kapwera resource tank; To SaosetvillageKap Alexander.
		Provision of pipe works and drainages at ArapTigoo water dam	
		Spring Protection	Balozi- Littik Water Spring, Sosurek, AinabTibiik, Chesulul, Nyambugo, Cheptuiyet, Chepkutu, Sosur, NyambugoPrimary, Kap Elgon
		Dam Improvement and Maintenance through Fencing and Desilting	Mnyambugo Dam, Olesoi Dam, ArapLewenei Dam, Ainaptibiik Dam, Motigere Dam,
		Extension of Kapkesosio Borehole Water	Kapkesosio- Nyambugo Centre, Nyambugo- Kerundut Primary School, Kapkesosio- Litiik

	Purchase of land and Construction of Water Dam	Chepkebit,
	1. Spring protection	Kaptigire. Kapmerefu, Cheptebe, Kaplelleito
	<u>Activities</u>	
	· Protection of the spring	
	· Creation of the tree nursery	
	· Creation of a pool with a pipe and taps	
	· Protection and reclamation of Lelaitich water source (Kerundut)	
	2. Water Pans	
	Activities	Kaplewa Dams
	· Fencing	
	· Desilting	
	· Land expansion and surveying	
	· Planting of indigenous tree	
	· Tree nursery	
	Introducing fish	
	3 Proposed Water Boreholes	Kaplewa Village
	4 Water Pipes	
		Cheptagum Sub Location
	5 Roof Water Catchment Training	
	· Kapkesosio pipe water to be extended	Kapkesosio
	· Kotoibekkimenderit water piped to be expanded to every house hold	Kotoibek, Kimenderit
	· KipsimboKirambei water piped to be expanded	Kipsimbo, Kirambe
	· Arapsoitulwabei to be expanded	Tulwabei
	· Kentank to be supplied to all primary school in the sub ward	Sub Ward Schools
	· Kapkesosio storage tank at kapkesosio market	Kapkesosio
	· Purchased of water land to facilitate solar energy	Sub Ward
	· Water pipes to be expanded to every housed hold at Kirambe and whole location at large.	Kirambei
	· Water irrigation at Kirambe	Kirambei
	· Clean water tank to be constructed to supply water to TebeswetSugutek and Kirambe	Tebeswet, Sugutek, Kirambe
	· Water dam construction at Sugutek,	Sugutek
	· Zeet water spring to be constructed and demarcation of the spring.	Zeet
	· Waterline extension across all the villages	
	· Construction of bigger water tanks at Kilombero	Kilombero

**KONOIN SUB-COUNTY**

**REPUBLIC OF KENYA**



**COUNTY GOVERNMENT OF BOMET**

**PUBLIC PARTICIPATION CIDP TEMPLATE**

**KONOIN SUB-COUNTY**

**WARD: KIMULOT**

S/N	DEPARTMENT	PROPOSED PROJECTS	PHYSICAL LOCATION
1.	Administration, Public Service and Special Programmes	Kapset Police Post	Kapset mkt
		security of county government projects	Kimulot ward
		Drug abuse / lotto to be removed	Kimulot ward
		Reduce wine and spirit bars	Kapset mkt
		1. Purchase land and construct an office for Assistant Chief	Kapsengere
		2. Construct a Ward and Sub-Ward Offices	Kapsengere
		3. Sports Club and a tournament for the region and the County	
		4. Organize a talent / culture day across the County	
		5. Licensing of liquor (County Government to incorporate the local leadership i.e. Chiefs & Asst. Chiefs to enhance collective decision making between the locals and County Government	
		6. Physical Planning of Public Interest Land to avoid encroachment	Chebangang Market
		7. Construction of two new housing units as requested by the Area Chief for Assistant Chief	
		8. Provision of uniforms and stamps to Ward and Sub-Ward Administrators	
		9. Implement a requirement of Chief's recommendation for liquor licensing	
		Purchase of fire extinguisher	Kimulot ward
		Payment of village managers	Kimulot ward
Construction of ward office	Koik ab maa PI land		
2.	Agriculture, Livestock, Fisheries And Cooperatives	A-I Services	Kapset
		Seeds and fertilizer Subsidy	Kapset
		Completion of Tea Buying Centers	Kapset
		Extension Officers to Offer Training to Farmers	Kapset
		Provision of milk coolers	Kapset
		Fish farming projects	Kapset
		Tree Nursery Beds	Kapset
		Poultry Farming Projects	Kapset
		Zero Grazing Projects	Kapset
		Provision of grafted Avocado seedlings	Chebangang Sub-Location
		Subsidized fertilizers for tea growers	
		DAP fertilizers	
		Beans, Sweet Potatoes & French beans	
		Dairy farming	



		Artificial Insemination (AI) services	
		Goat keeping	
		Construction of a deport for storage of fertilizers	
		Milk cooling plant	
		New Tea Buying Centres	Nyongeno South, Nyongeno North, KipkeunjoNyuo, Muraywet/taywu, ArapBoita, Kapcherangwet, Kitiob, ZakayoTowet, Koiap Moi, Grey Road, kapsengere, kapZakayo
		Completion of Tea Buying Centre	Kiptenden Comp
		Proposed lauching of vegetable seedlings	
		Introduction and training on Kitchen Garden programme to groups	
		ACK Services	
		Chebcheb Cooperative Society	Chebangang
		Agricultural Site and construction of a marketing Cooperative Society	
		Construction of a food store with a capacity 2000 bags of maize	
		Provision of milk cooling store	
		Funding requested for purchase of 2000 sacks of maize by Chebcheb Cooperative Society	
		Extension cooperative officers attached to such cooperatives be enhanced for provision of services i.e. AI services	
		Revolving funds for purchase of Livestock	
		Provision of beehives	
		Dairy farming	
		Tractor services, particularly in cattle deeps	
		Completion of food store	Chestetegaa coop society- chemalal/kapsinendet
		Completion of tea buying centre	Tendonok,KT 23C, KT 47B
		Construction of new tea buying centre plus land purchase	KT 46 and KT 26,KT 38A,KT38B,Arap Sinei
		Construction of new tea buying centre	Arorwet and Kimasibun
		Construction of slaughter house	Koroma PI land, Kapmistrii,Tigitiot,Kimugul
		Purchase of incubators	Widows and Widowers..Kimulot ward
		Support dairy goats	Kimulot ward
		Subsidised animal feeds	Kimulot ward
		Fish pond construction	Chebisongo river
		Supply of beehives	Kimulot ward
		Supply of certified hass avocados	Kimulot ward
		Supplhy of tissue culture bananas	Kimulot ward
		Supply of certified beans for planting	Kimulot ward
		AI services	Kimulot ward
		Provision of Extension services	Kimulot ward
3	Education, Vocational Training ,Youth& Sports	Bursary to Increased	
		Nyanyawet ECDE	
		masebe ECDE	
		Employ a teacher for ECDE centre	Nyongono ECDE centre
		Proposed land acquisition and ECDE teacher	Mwangaza,Savannah
		Provision of furnitures especially chairs	Murarmet
		Construction of one class room and renovation	Kapkeronjo
		Construction of new classroom and employ one more teacher NOTE Public works office to asses reported cracks in the classroom	Saptet
		Land acquisition for construction of ECDE classroom	Kapozon, Kiptenden, Bemiet,Saptet

		Land acquisition for construction ECDE centre and employ a teacher	Kipsomor
		Construction of a classroom and employ 1 teacher	Sulaitek
		Acquisition of ECDE land	Berei
		Bursaries to be increased from current funding to 5 million per ward	
		Increased funding to Polytechnics	
		Construction of special school	Kapsinendet
		Support for tents and sporting facilities	Cheloino foot ball club
		Tea nursery support for youths	Cheloino
		Renovation of foot ball field	Cheloino
		New ECD construction	Kapcheptuenik primary
		VTC Construction	Kipkures dip PI land
		Toilet construction	Chemalal ECD
		Construction of new ECD	KT 26
		Payment of pending bill	cheloino ECD
		Support of polypots for tea nursery to youths	Kapsinendet, Kapkilaibe, Chemalal
		Support of sporting facilities	Chemalal
		new ECD construction	Chemosoren, kapkilaibe, kapsinendet, kibamut, kiboromo, kip tenden, arorwet
		Toilet construction	Vhepchirik ECD, kapkilaibe
		Equipping of ECD	All ECDS
		Increase of bursary allocations	Beneficiaries
		VTC Construction	Former Chemogo pry school
		VTC Construction	sarura PI land
		Naturing talents	Kimulot ward
		Playing field leveling	Kapkilaibe primary
		Increase internship programs	Kimulot ward
		New ECD construction	Chemosoren
		New ECD construction	Kimulot market
		Recruitment of additional ECD teachers	kimulot ward
		Proposed labelling of quarry / dip about 3 acres to facilitate youth playing field	
		Provision of Uniforms and other games equipment	
		Creation ICT centres (resource centres)	
		Labelling of field between Chebangang Day Schol up to Chebangang primary	
		Provision of indoor games facility and equipment	
4.	Finance, ICT and Economic Planning		
5.	Gender, Culture & Social Services	Engage the youth in terms of training on culture and heritage	
		Youth to be involved in Budget allocation	
		Increase internship	
		Field leveling in Kimulot, kapset and mugenyi Pri schools	
		Virtual Training institutions	
		KMTC branch at Kimulot	
		Self help groups	Kapset location
		Training	
		Gender Based violence to be addressed through guidance and counselling	Kimulot ward
		Enhancement of culture and social services site to facilitate Trade, Energy, Tourism, Investment and Industry attraction	
		Gender base violence remedies through Social Workers	
		Training of Ward and Sub-Ward Administrators	

		Stipends to aged persons and PWDS	Kimulot ward
		Establishment of tourist attraction site	Kipchobos cave-Ngeny
		PWDS equipment	kimulot ward
		Support for widows	Kimulot ward
		Social hall construction	Kapkilaibei market
		capacity building	Kapsinendet youth group
6.	Health Services	Kibitgoi Dispensary proposed	Kibitgoi
		Kapset Lan and extension of 2 rooms of 4 beds	Kapset Secondary
		Kimulot Lab and Maternity wing and upgrading of Kimulot Dispensary	Kapset dispensary
		Mugenyi Dispensary Proposed	Mugenyi
		UHC NHIF for Aged and Terminally ill cancer patients	Kapset dispensary
		Upgrading of medical facility by equipping it fully including laboratory	Chebangang
		Upgrading maternity wing	
		Conduct medical facility election to change leadership	Chebangang Health Centre
		Proposed Kapsengere Dispensary (acquisition of land for construction)	Kapsengere
		Utility Ambulance services be operationalized	Chebangang Health Centre
		Provision of a New Ambulance	Chebangang Health Centre
		Construction of a Dispensary	
		Availability 12 acres prepared for construction of KMTC	Chebangang
		Construction of a Technical Training Institute	Chebangang
		Construction of a slaughter house	
		Procurement of Harbal Clinic site	Chabangang
		Fencing and street lights	Kapsinendet Dispensary
		Ambulance purchase	Kapsinendet Dispensary
		Construction of maternity wing	Chemalal dispensary
		Upgrading of dispensary to health centre	Chemalal dispensary
		Financial support for CHVs	Kimulot ward
		Ambulance purchase	Chemalal dispensary
		Purchase of tank (10,000 ltrs)	Chemalal dispensary
		Construction of doctor's house and fencing	Chemalaldispensary
7.	Lands, Housing, Urban Development And Management	P.I lands	Kapset mkt
		Surveying and Title Deeds succession	kapset
		Completion of Kapset market	Kapset Market
		Flood Lights at Kapset market, KapsetPri,Chebwoongocenter	
		Payment of completion of exit route at kapset market	Kapset
		Dumpsite	Kapset
		Slaughter House	Kapset
		Administration offices	Kapset
		Wash Rooms	kapset
		Shoe Shades at Tumbalala and kimulot corner	Kimulot
		Bodaboda shed at tumbalal and Kimulot	
		Proposed Physical Planning and Town Planning	Chebangang Market
		Fast-track on all social amenities provision in the market i.e. public toilets	
		Entrance road	
		Fencing of market	Kolongoi Market

		Assign market day to enhance revenue collection	
		Town leadership	Chebangang
		Proposed launching of vegetable seeds	
		Streets lights	Kapsinendet market
		Demarcation of PI Lands	Koroma, chebisongo,Koik ab maadip,koik ab maa river, Chemosoren,menet
		Expansion of market	Kapkilaibe market
		Construction of public toilet	Kapkilaibe market
		drainage system	Kapkilaibe market
		Outering roads	Kapkilaibe market
		Installation of litter bins	Kapkilaibe market
8.	Roads, Public Works & Transport	Kapset AIC - Masebe - Kibitgoi - kt	Kapset/ Kibitgoi
		KT.25 Kimuita - Sangwa - Kiptigei(NEW)	Kibitgoi /sangwa
		Cheptirge - Kapsin -Endet	Kaptebeswet village
		KapsetPri - Kaptilolwo	Kaptilolwo
		Tumbalalal - Kipchobos	Tumbalal
		Kangirin - Mosoriot Primary	Nyanyawet
		Kapcheberek	Koitalel
		Tumbalal - Masebe -Cheptingting	Mosoriot
		Sugutek -Kimulot Dip	Kimulot
		Mangirto - Cherose - Kapkilaibe Pry	Kaptebeswet village
		Koikama - Kiboromo - Kapkilaibe	Kiboromo
		KT. 61 Mugenyi Secondary	Mugenyi
		Kimugul - Kampmesken Road	Kimugul
		Kapset Market Moriasi Road to be tamarked	
		Chepwongo - Kiptiget Road	Chepwongo
		Jolly Academy - Kamurkon RD	Sangwa
		Kaptelmet - KT33c Road (NEW)	Chepwongo
		KT. 65B Muriasi Road	Sangwa
		Foot bridge Kakokosit F. Bridge	Kibitgoi
		Mugenyi - Kipngetui Road	Mugenyi
		Leldaet road	
		KarapTergech Foot Bridge	Sugwek Village
		Expansion of roads	Nyongono - Makere - kapkalam
			Kaboson - 19T12
			Nyongono - Makere - kapkalam
			Kaboson - 19T12
			Kapsengere - 19T11 - Koroma
			Kiptenden - Day School - Technical
			Kapkeronjo - KT10 - KT51 - Kaptenju
			St. Monica / Bearen
			Grey Road - Kiptiget - Chebangang bridge
			Chepkoko Primary - Kabatisanet - EnNguo
			Kipsomor - KT29 - Bemeati
			Saptet Nursery - Grey Road
			KapZakayo - Grey Road
			Chebangang Market
			BeekabArwet - Koroma
			Chepwongo - KT33 -Grey
		Kamatui - KT12 - Koroma	
		Bridges	Kaptajiri - Kapsenger - Keronjo
			Kapsamadcta - Bosiobei - Road & Bridge
			Quarry

			Bemlat
			Kapsongei
			Kap Isaac
			Karapngasura
			Kiptiget School
			Kambit - Chebchabas Special (Road & Bridge)
			Tuyoibei
			Kiptandan Bridge
			Kapbiria up to Kapbilat (Road & Bridge)
			KT15 - Chebangang Health Centre
		To complete a link road	Koroba
		Construction of a bridge	Cheloino-Kaminjeiywet
		Road Construction	KT 24-Sorombe
		Road Construction	Dip-Kapkerer
		Road Construction	KT26-Kamistri
		Road Construction	KT26-Chepkitach water spring
		Road Construction	KT26-Sugutek-Arap Koge
		Road Construction	Dispensary-Kapkerer
		Road Construction	Tendonok-Sarura
		Road Construction	Kennedy-Water Spring
		Road Construction	James finlay Estate-Chepkitach-KT 46
		Roads maintainance	Sarura road
		Expansion of road	Silanga road
		Road Construction	Dip-Chebisono-Koroma
		Road Construction	Kapkilaibei-Chebisono
		Road Construction	Kap DO- Koroma
		Road Construction	Kapkilaibei-Chemosit
		Road Construction	KapoObiyo-Cheswerta
		Road Construction	KT 23B-Kamolok-ChemosorenKap warkach-Koroma
		Road Construction	Simotwet-Cheptirge
		Road Construction	Simotwet-Tigitiot-Tea B.C- KapMerefu
		Road Construction	KT 05-Kimataya
		Road Construction	Deliverence church-Chebisono
		Road Construction	Kapkilaibei-Chemosit
		Road Construction	Kapkosiet-Chelule
		Roads maintainance	Kapkilaibei-Tumbalal
		Roads maintainance	KapsinendetDisp-Arapsoi
		Roads maintainance	Bondeni centre-Chepchirik
9.	Trade, Energy, Tourism, Investment & Industry	Installation of flood lights	Kapmakerer
			Kolongei KTR
			KapZakayo
			ArapMosonik
			Savannah
			Chebangang Market
			Kapsegere
			Saptet Market
			St. Monica Junction
			Kiptende Road Day School
			Murkinywet Nursery, cheloino, mongirito, KT14
		Construction of Jua-Kali sheds	Chebangang Market
			Kolongei Market
		Construction of BodaBoda shade	KT 26, kapsinendet, kimulot corner, kaplasoi
		Floodlights	Kapkilaibei Catholic,
		Capacity building	BodaBodaridres, Mamambogas, shoe shiners
		Construction of Shoe shiner shades	Kapsinendet

		Construction of Mama mboga shades	Kapsinendet, kapkilaibei
		Establishment of BodaBoda fund	County level
10.	Water, Sanitation, Environment, Natural Resources & Climate Change	Chebangang water project	chebangang
		Muriasai water project	muriasai
		sugutek	Sugutek
		chepkitach	Chepkitach
		Kibomot	Kelonget Village
		KarapMogori	Chepwongo
		Chemumekto	
		Nyakacho	Sangwa village
		KarapKoechKoita	Sangwa / Kimuita
		Kipkeikei	Kubitgoi
		chemumekto	Kibitgoi
		Chepsol	sugutek
		Narache	Kaptebeswet
		chelchel	Kibitgoi
		Karapchepkulul	masebe
		kelonget	Kimulot
		Kapchesilim	masebe
		Kangirin	Kangirin
		Koikabma	Koikabma
		kaptitolwo	kaptitolwo
		tiabaita	Koitalel/Kapcheberek
		Kachemosit / KarapMilgo	Koitalel
		AinabKerek	kipchobos
		Kipngetuk	kipchobos
		cherose	cherose
		Karapchemis	sangwa
		Kimotwoo	lelled
		chemwaka	kiptui
		Provision of four (4) 3000 litres water tanks for Chebangang Water Project	Karapsereme
			Kapkande
			ArapNyorki
			Chebangang Market
		Conservation and Protection of Water Springs	ArapMaina
			Tea Zone
			ArapKenei
			Kipbai Barak
			Tanganyika
			Bot Chemur
			Sasitat
			ArapSoi
			KapTekgwo
			Kapbosto
SaptetTabaita			
Karapmoromi			
KapZakayo			
ArapSoi			
Kapnyamutio			
Nyongano - Samaita			
Kap Willy kosgei			
Kara Chumole			
Planting of indiginous trees along river sides and springs	Chebangang		
cutting of Eucalyptus trees along river banks			
Provision of utility vehicles for Sub-County Administrators	Konoin Sub-County		

		Provision of water tank( 10,000ltrs)	Kapkilaibei, Chepchirik, Kibamut
		Protection of water springs	Chepsongo, Chepchirik, Kondamet, cheswerta, Chhemachor, Koroma, cheptirge, Togomda
		Removal of bluegums	All water springs
		Completion of chebangang water project	Chabangang

**REPUBLIC OF KENYA**



**COUNTY GOVERNMENT OF BOMET**

**PUBLIC PARTICIPATION CIDP TEMPLATE**

**WARD: EMBOMOS**

S/N	DEPARTMENT	PROPOSED PROJECTS	PHYSICAL LOCATION
1.	Administration, Public Service and Special Programmes	Village managers - give them a small token	Entire ward
		Construction of Administration Offices	Bosto Sub-Ward and Tach-An Sub-Ward
		Administrative services be offered to the people	Cheptalal
		More locations proposed (150-160 households from a village)	Cheptalal
		Four Sub-Locations to formal location	Cheptalal
		Administration to review boundaries	Cheptalal
		Building of Sub-County Offices and equipping with ICT	Satiet
		Funding of group e.g. Komirmir Welfare Group	
2.	Agriculture, Livestock, Fisheries And Cooperatives	Kusumek TBC	Kapno
		Tarkambe TBC	Tarkembe
		Lemeiyet TBC	Chebugen
		Chebugen	Chebugen
		Chorwet ECDE	Chebugen
		Nukiat TBC	Nukiat
		Chebugen TBC	Chebungen

	Tanguret TBC	Tanguret
	Chebusit TBC	Chebusit
	Saptet TBC	Septet
	Bondet TBC	Bondet
	Chepkosa TBC	Chepkosa
	Chaiyat TBC	chaiyat
	Tebenwet	Embomos
	Ebombos	Embomos
	Kabaibai	Kabaibai
	Sanet	Sanet Village
	Ngetundo	Kapno
	Kipnese	Kapno
	1. Fertilizers - install fertilized container at Kiptenden mkt	Kiptenden mkt
	2. Extension officers - to assist farmers in horticulture, AI and bee keeping	
	3. Continue assisting construction of TBCs - Boisiek, Masaita, Atebwa, Silibwet, Chepkochun, Choronok, Kiptemberia, Kapwos, etc	
	4. Slaughter house - construct at Kiptenden	Kiptenden
	5. Improve breeds of dairy animals	
	6. Milk cooling plant - construct one in Kiptenden location	Kiptenden
	7. Cooperative societies - assist Owasis savings & credit cooperative society and Kiptenden savings & credit limited	
	1. Construction of fertilizer store	▪Kobel
	2. Construction of Administrator's Office	▪Kobel
	3. Construction of milk cooling plant	▪Kobel
	4. Provision of Artificial insemination (AI) services	▪Kobel
	5. Agricultural Extension Officer to train farmers on a wide range of farming activities	▪Kobel
	6. Market day be instituted	▪Kobel
	7. Cooperative trainer to facilitate communities on how to engage in agribusiness production/farming	▪Kobel
	1. To better multipurpose cooperative to be training and supporting development	Satiet Satiet
	2. Extension services be centralised within Sub-Locations	Satiet Sub-Location
	3. Provide avocado and tissue banana planting land	Certified Nurseries
	2. Extension services be centralised within Sub-Locations	Satiet Sub-Location
	3. Provide avocado and tissue banana planting land	Certified Nurseries
	1. Renovation of cattle dip	Kapchepchilat
		Etyetab Kugerwet
	2. Agricultural Extension Officers to assist in setting up agricultural farm services	Kugerwet
	1. Additional Agricultural Extension Officers to assist in farm demonstrations hence more funding	Bosto
	2. Additional practitioners in Artificial Insemination (AI) Services	Bosto
	3. Construction of a milk cooling plant	Cheptalel market
	4. Promotion of Farmers Cooperatives	
	1. Construction Tea Buying Centres	1. Chelolangbei
	(9 tea buying centres)	2. Kaptuben
		3. Chepnoki



			4.Kipsinende
			5.Kipmangang
			6.ArapNgeno
		Support women groups	Kirimose
		Fish ponds	samba,Kochorgo,Chepnyonyoi,Siomo,Emityot, Kirimose,
			Tarei,EddahKapsalomonTBC,Tangus TBC,MG31 TBC,RechoSoi TBC, KipreresTBC,TegatTBC,Nge ndaTBC,SamaiaTBC,Tekeld et KT 79,Barchilei,Mg 58,Mg 41, Chamket,Chepnyonyoi,Cheptale,Kemei, JB,Seet,Kondamet,Kochorgo ,Chumo,Bichu,Ngasura,Chor ungei,Kamaget,Kipkoburiot, Jk,Chepyemit,Samba, Serser,KapDaniel,ArapKut,C helogoi, Tabunei,Johnstone,Tugat buying centre,
		Construction of tea buying centre	Kolonge TBC, Sosiot(KT 80),Sotitmarket (MG 28),ElZekiahKorir, Kaptitolwa
		Completion of tea buying centre	Sotit
		Fertiliser Subsidy	Sotit market
		Construction of modern slaughter house	
3	Education, Vocational Training ,Youth& Sports	1.ConstructionofaDaySecondarySchool	Kugerwet
		2.ConstructionofECDEcentre	Kugerwet
		3.ConstructionofECDEcentre	Komirmir
		1. Atebwa ECD – construct an ECD	Terek
		2. Tabain ECD – acquire land, construct an ECD	Tabain
		3. Kibore ECD – construct an ECD, post a teacher	Terek
		4. Simotwet ECD – construct an ECD	Terek
		5. Kimaech ECD – acquire land, construct an ECD & post a teacher	Tabain
		6. Mangoita ECD - acquire land, construct an ECD & post a teacher	Tabain
		7. Kibereisit ECD – construct new ECD on PI land	Tabain
		8. Kimuta ECD - Post a teacher	Kiptenden
		9. Kabomo ECD - construct an ECD	Kiptenden
		10. Sinendoik ECD (Brilliant) - acquire land, construct an ECD & post a teacher	Kiptenden
		11. Sitonik ECD - construct an ECD	Koroitik
		12. Kiptemberia ECD - acquire land, construct ECD & post a teacher	Koroitik
		13. Chepnyoibai ECD - construct an ECD & post a teacher	Koroitik
		14. Koroitik ECD - complete construction of ECD	Koroitik
		15. Lamaiyat ECD - construct an ECD	Koroitik
		16. Kiptenden vocational training centre	Kiptenden primary
		17. School feeding programme to be continued	
		18. Provide bursaries for needy students	
		19. Terek athletics camp - should be completed & to international standards	Terek
		1.ProposedconstructionofECDEcentreineveryvillage	CheptalalSub-County
		2.ConstructionofECDEcentre	▪Kipkoibetmarket
			▪Tabaino

			▪Kimugul(notcompleted)
			▪Kaplongoi
		3.Constructionofmodernlibrary	▪Cheptalal
		4.Resourcecentre	▪Cheptalal
		5.BursariesbedevolveduptoSub-Countylevel	▪Cheptalal
		1.Resourcecentre	Satiet
		2.VocationalTrainingCentre	Satiet
		3.ModernECDEcentrebeconstructedandequipped	SatietPrimarySchool
			AregeriotPrimarySchool
		4.Installationoflighteningarresters	SatietPrimarySchool
			AregeriotPrimarySchool
		5.EmploymentofFour(4)ECDEteachers	1.Kapkatetvillage
			2.TalamTeabuyingcentre
			3.SinendetinAregeriotvillage
		1.Provisionofgamesequipmenti.e.soccerplayers;namely SalielFC&ChangunguFC Moderngoals Playingnets Provisionofsportsattires ErectionofawalltoprotectSatietSchoolfield	SatietSubLocation Satiet Satiet Satiet SatietSchoolfield
		Moderngoals	Satiet
		Playingnets	Satiet
		Provisionofsportsattires	Satiet
		ErectionofawalltoprotectSatietSchoolfield	SatietSchoolfield
		1.Constructionof5ECDEclassroomsalongwithemployment ofECDEteachers	LabokwoPrimarySchool
		Supplyof10,000litreswatertankfor4ECDEcentre	1.Oge 2.Kapkorosincludingtownpo pulation 3.Kaptembwo 4.LabokwoPrimarySchool 5.KitalaPrimarySchool
		ProposedconstructionofECDEcentres (in8physicallocations)	1.Mulamet 2.Kipsigirio 3.Chelolongei 4.Kirmanganga 5.Chepnoki 6.Torochmoi 7.Kimugul 8.Kapyemdit
		Construction of new ECD/land purchase	KonoitaTBC,Tekeldet,Kibiri at,Kipkoibonik, Kirimoseprimary,Sugutek,Si omo,Tarut,Tarei, Sugutek,Taachasis,Konoita Pry, Sotitwest,sosiot,Kongasis,Ko

			chorgo, Chepnyonyoi, samba, Kamaget
		Construction of youth empowerment centre	Sotit west
		Construction of a dormitory	Siomo polytechnic
		Special school for PWDS	Sotit Pry school
		Completion VTC	Kimawandi
		Lamaiyat	Embomos
		Morombo	Morombo
		Chepkecheyait	Morombo
		Techoget	Morombo
		Morobo	Morombo
		Kobor	Kobor
		Torokwon	Kobor
		Lesan	Kobor
		Oosemat	Kobor
		Kobor ME35	Kobor
		Koitimo TBC	Embomos
		Chemaner	Tarkambei Village
		Sanet	Sanet Village
		Ngendapoiywet TBC	
		Embomos Day School	Embomos
		County Tea Farm Day School	Chebugen
		TarKembeiDay School	Tarkembei
		KapnoDay School	Kapno
		INTERNSHIPS	
		EMPOWERMENT	Embomos
		Sports / Nurture Talents	
		Climate/Environmental change programmes	
4.	Finance, ICT and Economic Planning	All Market Centers to pay revenue	Embombos
		ICT centre - establish one at Kimaech	Kimaech
5.	Gender, Culture & Social Services	PWDS support	Sotit
		Community Library - establish one at Kimaech	Kimaech
		Cultural centre - establish in Kiptenden	Kiptenden
		Construction of social hall	Sotit market
		Traditional dancers - support them	
6.	Health Services	Maternitywing	▪Satie ▪Satie
		Constructionofaslaughterhouse	▪SatieMarket
		Provisionofdustbins	▪SatieMarket
		Constructionofincineratorforburningshamps	▪Satie dispensary
		Constructionofaslaughterhouse	▪SatieMarket
		Provisionofdustbins	▪SatieMarket
		Constructionofincineratorforburningshamps	▪Satie dispensary
		Construction of maternity, lab	Sotit Dispensary, Siomo
		Completion and equiping of ECD	Kirimose, Kabande, Sotit Primary
		Construction of new dispensary/ land purchase	Kirimose
		Terek Dispensary - construct a dispensary	Terek
		Kiptenden Dispensary - upgrade to Health Centre	Kiptenden

		Sitonik Dispensary - construct a dispensary	Sitonik
		Elderly citizens (Government to identify and facilitate them in terms of health)	Ndalelai, Chero, TBC, Kipsic hiri & Oge
			Tilolwon, Kitalal & Kiptobon
		Proposed KMTC (2.1 acres of land)	Cheptalal
		Upgrading of Cheptalal Sub-County Hospital to fully fledged Level 4 hospital	Cheptalal allocation
		Slaughterhouse complete with slaphouse	Embomos ward
		Increase Cheptalal Hospital funding from 700,000/= to 1,000,000/=	Cheptalal Sub-County Hospital - Cheptalal
		Gabion & Perimeter wall	Cheptalal Sub-County Hospital
		Guidance and counselling kit be established	Cheptalal Sub-County Hospital
		Establish/Construction of a Dispensary	Komirmir Sub-Location
		Construction of a Dispensary	Kugerwet Sub-Location
		Bosto Health centre to serve 3 Sub-Wards	Bosto
		Building of maternity wing	Bosto
		Completion of Laboratory	Bosto
		Construction of proposed Health facility	Bosto Sub-Ward
		Construction of Health Facility	Mulamet Sub-Ward
		Construction of Medical Staff Houses	Bosto Health Centre
		Kobor Dispensary	Kobor
		Kiromwok Dispensary	Kapno
		Tea Farm Dispensary	Chebugen
		Embomos Maternity	Embomos
		Laboratory Embomos Dispensary	Embomos
		Staff Quarters	Embomos
		Ngotoimet Dispensary	Kapno
		Kabaibai Market	Kabaibai
		Kobor Market	Kobor
		County farm	Chebugen
		Embomos	Embomos
7.	Lands, Housing, Urban Development And Management	Embomos Market	Embomos
		Kabaibai Market	Kabaibai
		Tarkambe	Tarkambe
		Kobor ME35	Kobor
		Kobor Market	Kapno
		Morombo Market	Morombo

		Chepkosa Market	Chepkosa
		Kuzumek	Kapno
		SaachAngwany	Embomos
		Assist to fast-track land succession processes	
		Kiptenden mkt physical planning - do	Kiptenden mkt
		Public toilets - construct at Kiptenden mkt & Terek quarry	Kiptenden mkt
		Survey and demarcate all PI lands in the location	Kiptenden
		Register all ECD land parcels	
		Litter bins - install at Kiptenden mkt	Kiptenden mkt
		Kiptenden mkt - open an air market	Kiptenden mkt
		Terek PI land - survey & demarcate	Terek
		Greengarden(Townplanningandupgrading)	Kipkoibetmarket
		Garbagecollection	Kipkoibetmarket
		Landscaping	Kipkoibetmarket
		Operationalwashroom	Kipkoibetmarket
		Provisionofwater	Kipkoibetmarket
		Drainagesystem	Kipkoibetmarket
		Slaughterhouserelocation	Kipkoibetmarket
		Wastemanagement	Kipkoibetmarket
		Tarmackingthemarket	Kipkoibetmarket
		Seweragesystem	Kipkoibetmarket
		Tracktransportationcircuit	Kipkoibetmarket
8.	Roads, Public Works and Transport	Kobor Day School	Kobor
		Morombo Day Shool	Morombo
		Chebugen Market- Spring Road	Chebugen Village
		Chebugen Market- Morombo Road	Chebugen Village
		Chebusit -Morombo Road	Embomos Village
		Sanet - Chepkosa Road	Chepkosa Village
		Chepkosa -Embomos Primary	Embomos Village
		Osemat - Ngenda Bridge	Kobor Village
		Kapstanley -Kipkegen bridge	Kobor Village
		Kobisi -dtp Bridge	Kobor Village
		Osema - NgendaRoad -dtp Bridge	Kobor Village
		Torokwon- Morombo SDA Church	Kobor Village
		Kobisi - dip Bridge	Kobor Village
		Embomos -Kusumek Road	Kapno
		Kusumek - Ngetundo Road	Kapno
		Kusumek - Ngochomek Road	Kapno
		Kusumek - Kiptenden	Kapno
		Ortet -Kapno Primary	Kapno
		Tea Farm - Morombo Road	Morombo
		Chebugen - Taangwet	Chebugen Village
		Kobor TBC - Morombo TBC	Kobor Village
		Kobor TBC - Morombo primary school	Kobor Village
		kibiisto	Kiprerres - Central - Kipkeyen
		Taree - Central Road	
		Chelogam - Twendet	Kobor west
		Chelogum - Kirmose -ArapLele Road	
		Serekwet- Ngenda	
		Bargas - Tea zone	
		Tegat -Siele	Kiprerres - Central - Kipkeyen
		Soimo Dip - Oloin-Miodaet	
		Maayun - Tangus - Chenyonyol	

	1. Ruseya-Kiptenden: upgrade to tarmac	Kiptenden sub location
	2. Cheplakwet-Kimaech: upgrade to tarmac	Kiptenden sub location
	3. Seanin-Terek secondary: to be maintained	Kiptenden sub location
	4. Nyang'ombe-Terek (Atebwa and Kapkemoi): to be graded	Kiptenden sub location
	5. Kimaech-Simotwet-Komirmir: to be graded	Kiptenden sub location
	6. Kiptenden mkt - to be graveled	Kiptenden sub location
	7. All feeder roads to be graded	Kiptenden sub location
	8. Form project's committee on need-by-need basis for supervision	Kiptenden sub location
	Bridges	Kiptenden sub location
	1. Ketojo bridge	Kiptenden sub location
	2. Kibore-Kigonor bridge	Kiptenden sub location
	3. Kapsengwet-Chepkochun-Kiptenden bridge	Kiptenden sub location
	4. Kiptemberia-Kiptenden bridge	Kiptenden sub location
	5. Chebeyian bridge	Kiptenden sub location
	6. Sinendoik-Kapkoros (foot bridge)	Kiptenden sub location
	7. Kiptenden mkt-Kimugul bridge	Kiptenden sub location
	8. Tuiyobei bridge - upgrade from foot bridge to motorable	Kiptenden sub location
	9. Leitich-Obot Paulina (foot bridge)	Kiptenden sub location
	1. Road repairs and maintenance be carried out, including construction bridges and culverts	Aregeriot-Seanin access road Aregeriot-Kipkoibet access road
		Aregeriot-Yenek access road
		Kigonor-Kiboreroad
		KERRA-Kobel-Nyangomberoad
	2. MG42A-MG42B	Satiet dip
	Greenland tea buying centre-MG42A	satiet
	3. Tembette tea buying centre-Kimaech	kimaech
	1. Chaptalel-Kobel-Ndalelai-Tilolwor-Boito-Kitalal-Kimarwandi-Sotitupgrading (KERRA)	Embomos ward
		Kipkoibet-Aregeriot-Sorgoi-Taboino -Kapchomon-James Tonui  <ul style="list-style-type: none"> <li>▪ Bosto-Kapyet-Chepnosi-Chelolonb</li> <li>▪ Kimanganga-Mulamet</li> <li>▪ Chechesis-Kugerwet-Komirmir</li> <li>▪ Kipturtusi-Jamaa-Meswendo</li> <li>▪ Chepkitumal-Kipsigirio-Kipsinde</li> <li>▪ Chepsoton</li> <li>▪ Meswondo Tea Zone (Forest) Kiptol</li> </ul> Koitalel ▪ Kitala-Oge-Arap Soi (connected) Ma Road pump ▪ Ndalelai-Chemdany-Etwedip
	Upgrading	
	1. Road repairs and maintenance be carried out, including construction bridges and culverts	Aregeriot-Seanin access road Aregeriot-Kipkoibet access road
		Aregeriot-Yenek access road
	1. Kobel-Nyangomberoad to be repaired, maintained and put	

	upculvertswherenecessary	Kugerwet
	2.Repair,murraminganddrainageofroads(County roadsandbridges)	Nyabgombebridge;ChepcheigotoMulamet; ChepcheigotoK ugermet;Greenl andtoKomirmir; Terekopening;
	1.Roadmaintenance/constructionfromKitalacentreto LabokwoPrimarySchool	KitalaSub-Location
	2.NewRoadopeningandconstructionfromKiplabotTea buyingcentretoLabokwoPrimarySchool	KitalaSub-Location
	3.AbridgejoiningKitala-Taboino-Kimarwandi	KitalaSub-Location
	4.FullGospel-Ogevillage-Tamuree-diproad	KitalaSub-Location
	5.KitalaSecondarySchool-Kasavillage-Kipsonovillage	KitalaSub-Location
	6.KiplabotTeaBuyingCentre-bridge-Labokwovillage	KitalaSub-Location
	7.Ogevillage-Kisinjirivillage/OgeTamureiroad	KitalaSub-Location
	8.Kitalaroad-Cheptalaroad	KitalaSub-Location
	9.Labokworoad-LabokwoPrimarySchool-Cheborusroad- Johnbett,Cheborgei-Biriaroad	KitalaSub-Location
	Murraming,culvertingandmaintenanceofroads	1.Tilolwon-Kayedit- Kapkiromdit
		2.Chelolongbeibridge
		3.Tilelwa-Bosto-Mauliet- Chelolongbei
		4.Kipsinende-Muramet- Chepcheigo
		5.Meswondo-Kipsigirio- Chebolongbei
		6.Kipsinende-Corner- Chesoton
		7.Kipsigirio-ArapKenduiwo- Muramet
		8.Kipmanganga-Kimugul- SatiMarket
		9.SatiMarket-Kimugul- DeliveranceChurch
		10.BostoChildrenhome- Chelolongbeitea buyingcentre
		11.BostoDispensary- Kipsigirio
		12.KipsigirioPrimarySchool- Tachasis
		13.KipsinendeTeaBuyingCe

			ntre-ArapBoyon bridge
			14.Soliatmarket- Chelangusprings
			Chesoton-Bosto-Kipyendit
			Kiptenden-Silalo- MuriometSchool
			KimangaRiver
		Road construction	Kondamet-Chepnyonyoi- Dip-Sotit-Tarkambe
		Feeder roads/outering roads	Sotitmarket,Sotit- Konoitapry,PEFA church- Joel Mutai
		Road maintainance	Sotit-Cheptinging
		Road construction	Sosiot-Kirimose MG 41, Timothy-Tangus, Sotit Dip- Arapmaina,Kibiriat- Cheptingting,Kirimose- sosiot,Kirimose- Tarkambe, Chamgei- Kipkoibonik,Kipkimba- Taach asis,Kamaget- Cheronye,Kamaget- Sandoiwa,Kamaget- Kipkomburiot,Chepnyonyoi- Sugutek, Seet-Sigei- Kemei,Sotit-Kirimose,Soet- Kirimose,Tekeldet- Masare,Sugutek-M.siele- Kondamet, kipreres-Siomo central-KapEdward,Siomo Central-Kipkiyen-kobor, Kipreres-Bukusto-Siomo - Polytechnic-Kobor, ArapBargas-Tea Zone,Siomo dip-Kapoloin- Kapkones- Mindaet,KT54- Siomo PRy School-Ngenda, KapManyun-Tangus- KapEzekiah,
		Bridge construction	Kirimose - Tarkambe,Kirimose- Sosiot,kibiriat-Cheptingting, kirimose- Nyamaramba,ArapTorongeis tream,Ngenda-Kobor,Siomo pry-Kobor
		Foot bridges	Kirimose- Milingo,Kochorgo-Sugutek, Talaika- Kimarwandi,ArapTesot( Tegat)- MindaetECD,Kapsilalan- Koborprysch
		Completion of road construction	Kipkimba-Sigira- Kipkoibonik,Kirimose- Chelogam-Araplel



		Road maintenance	Sotit-kamaget-Kondamet-Tea zone, Kamaget-Konoita-Kiptungit, Seet - Kitala, Kamaget-Samba
		Tarmac	Kapchamba-ArapTangus, ArapKalya-Sugutek
		Culverts construction	M.sieleriver, Tangusriver, Kugusto-Crossline, ArapBarngas, Tendwet-Ngenda
9.	Trade, Energy, Tourism, Investment & Industry	Circuit	Cheplakwet, Chepnyoibei/Kotoitale, Kimaech(Hotsprings), Boito, Tangambi waterfall, KoroitabTegat
		Bodaboda shades - construct in the following centres: Terek, Kimaech, Cheplakwet, 44 mkt, Kabomo and Kisabei	
		KiptendenJua Kali shade - operationalize	Kiptenden, kipkoibet
		Last mile connectivity	
		Properdrainagesystembeundertaken	Satietmarket
		Constructionofsheds	SatietMarket
		Constructionofteabuyingcentre	Notspecified
		Setupadomesticauctionsites	SatietSub-Location
		Flashlights	Aregeriotcentres
		InterventionfromCountyGovernmenttodriveawaystrayingwild animals	Satiet
		ConstructionofTeaBuyingCentre	Kitalal
		ConstructionofBoadaBodasheds	Kitalal
		SettingupofMuseuminaPublicInterestLand	Bosto
		SettingupICTcentre	Bosto
		Constructionofalibrary	Bosto
		SettingupBostomarket	Bostomarket
		RevivaloflocalTrade,Energy, Tourism, Investmentand Industry	Bosto
		Installationofflushlights	Muramet, bosto,terek
		Installationofflighteningarrestersinteabuyingcentres	Kimugul, TulwetTeabuyingcentres
		FencingofQuarry	Bostoquarry
		FencingofPublicInterestLand	Bosto
		SurveyandmappingboundariesofPublicInterestLand	
		Conservationandprotectionofwatersprings (11 watersprings)	1. Chesoton 2. Kapmukumach 3. Kipsigirio 4. Kiptenden 5. ArapKenduiywo 6. Kipmanganga 7. Chelongbei

			8.Chepnoki
			9.Kapyendit
			10.ArapLabo
			11.Kapsozter
		Construction of Market shades	Sotit market, Siomo Coop society
		Floodlights	Konoita centre, Mg 90,Kamaget,Kondamet,Samba, MG 58, MG 41, KT 79, Siomo factory
		Street lights	Sotit church of God-Dispensary, Sotit market-Sotit Sec
		Ecotourism	Sigilai water falls
		Tea	Tea Farm
			Embomos sub location
Job opportunities	Kapno		
Financial Support from county	Satiet CBO, kugerwet, umoja women group		
10.	Water, Sanitation, Environment, Natural Resources & Climate Change	Embomos Market - Drill water	Embomos
		Embomos Sec School -(Drill water)	Eombomos
		Chebugen Market (Drill Water)	Chebugen
		Kuzumek (Drill water)	Kapno
		Kabaibai pry School (Drill water)	Tarkambei
		Tarkambei Market (Drill water)	Tarkambei
		Kobor ME35 Market(Drill water)	Kobor
		Embomos Primary School (Drill)	Embomos
		Terigi Water Spring	Embomos East
		Chepkosa	Chepkosa
		Kapsekwo Water Spring	Chepkosa
		Kapkimichichet water spring	
		Kapoyweit	
		Kapnyat water spring	
		Chemayat water spring	
		Kerio Water Spring	
		Mojonjo Water spring	Embomos
		Kipsioror water spring	Chebugei
		Tabaita water spring	Kibaibai
		Tegenda water spring	
		Bondet water spring	Embomos
		Kondamet fish ponds	Embomo
		Chebugen Market- Spring Road	Chebugen Village
		Chebugen Market- Morombo Road	Chebugen Village
		Chebusit -Morombo Road	Embomos Village
		Sanet - Chepkosa Road	Chepkosa Village
		Chepkosa -Embomos Primary	Embomos Village
		Osemat - Ngenda Bridge	Kobor Village
		Kapstanley -Kipkegen bridge	Kobor Village
		Kobisi -dtp Bridge	Kobor Village
		Osema - NgendaRoad -dtp Bridge	Kobor Village
		Torokwon- Morombo SDA Church	Kobor Village
		Kobisi - dip Bridge	Kobor Village
		Embomos -Kusumek Road	Kapno
		Kusumek - Ngetundo Road	Kapno
		Kusumek - Ngochomek Road	Kapno
		Kusumek - Kiptenden	Kapno
		Ortet -Kapno Primary	Kapno

	Tea Farm - Morombo Road	Morombo
	Chebugen - Taangwet	Chebugen Village
	Kobor TBC - Morombo TBC	Kobor Village
	Kobor TBC - Morombo primary school	Kobor Village
	KIBIISTO	Kiprerres - Central - Kipkeyen
	Taree - Central Road	
	Chelogam - Twendet	Kobor west
	Chelogum - Kirmose -ArapLele Road	
	Serekwet- Ngenda	
	Bargas - Tea zone	
	Tegat -Siele	Kiprerres - Central - Kipkeyen
	Soimo Dip - Oloin-Miodaet	
	Maayun - Tangus - Chenyonyol	
	Nyangombe water project - to be completed and operationalized	Nyangombe
	Koroitik water project - to be completed	
	Boreholes - to be drilled in Terek secondary and Chepkochun	
	Kiptenden borehole - equip and operationalize	
	Springs - protect springs - Lesan (Atebwa), Kirome (Kibore), Cheriro (Kibereisit/Kapkemoi), Bokwo (Kimugul), Ngerechi (Mangoita), Sitonik, Kimaech (Kosibon), Tanui (Tigambu), Boiyon (Bor), Chepkitach (Sitonik/Koroitik), Chumo (Sitonik), Mastamet (Chepkitach), Chebokelat(KarapKeter/KarapChumo), Chemermeru, Ainopsoboge, Kamungalo and Kap Pater Kimetto; fence KapSamwelKorir spring	
	Establish a tree nursery	Kiptenden
	Provide tanks for ECDs, TBCs and markets; replace at Kiptenden mkt	
	Map all natural resources in the location	Terek &Kiptenden
	Fence off Terek quarry for security reasons & supply clean water	Terek
	Get rid of eucalyptus trees along riparian areas	
	Embomosforest - community to benefit from carbon credit	
	Irrigation scheme - establish at Terek hills	Terek
	Storm water management - Kimaech primary, Terek primary, Kiptenden mkt and Kap Members family	
	ProvisionofwatertankstoECDEcentres-10,000litres	Cheptalal
	IntroducefeedingprogrammestoECDEchildren	Cheptalal
	ConstructionofundergroundtanksinECDEcentresto harvestrainwater	Cheptalal
	Protectionofwaterpointsandplantingofindigenoustrees	Aregeriot(ArapTuimissing); Kimanganga (Talam);Kigonor(KapOtieng ut)
	ExtensionservicesbecentralisedwithinSub-Locations	SatietSub-Location
	Conservationandprotectionofwatersprings	Kugerwet,Chakunga,Chepch ergo Nyangombe,Kaptembwo,Ke stabaet Kugerwetdip,Tororot Chumek&Boriwot
	Conservationandprotectionofwatersprings:Mabwai, kasa, Oge, Kiptule, Kipsotorit, Misiki	KitalaSub-Location
	Water spring protection	Tekeldet/Sigilai, Bore,Kimaech,Arapsang,Kip

			koibonik, Tengecha, Saoset, K ochorgo, Taachasis, Asisa, K ndamet, Tebesetin Central, Ch eptale, Chepnyonyoi, Samba nyinybei, Kapoiwet, Sugutek stream, Kapmokolok, Kipres Kapcrossline, Chepnandin, Ki maech, Arapmiti (kapshoror) , Arapnyankaberia, Chelogoi, Kapjoseph, Arap Kut, Ngen o water spring, Chelisiyet
		Planting indigeneous trees	All water Springs
		water tank (10,000ltrs)	Konoita TBC, Kirimosepy, Ki rimosesec, Tekeldet ECD, Orta mor ECD
		Drilling of borehole	Sotit, Kimarwandi
		Establishment of tea nursery	Sotit cattle dip PI land
		Pumbing of Boror water spring	Boror Elite B,
		Pumbing of Barchok water spring	Sotit Market
		Tree nurse establishment	Kimarwandi and Sotit PI lands

**REPUBLIC OF KENYA**



**COUNTY GOVERNMENT OF BOMET**

**PUBLIC PARTICIPATION CIDP TEMPLATE**

**WARD: CHEPCHABAS**

S/N	DEPARTMENT	PROPOSED PROJECTS	PHYSICAL LOCATION
1.	Administration, Public Service and Special Programmes	Administration office Employment of all those who have completed colleges	Kapkoros Chepkembe sub location
2.	Agriculture, Livestock, Fisheries And Cooperatives	ii. Permanent fencing of KT 62, 34, 55 at chebaibai, Emitiot And Kaboisio iii. Renovation of Chebaibai, Kaboisio and Emitiot Tea Buying centres iv. Fertilizer Subsidy v. Re-activation of stall New T.B.C at Tuiyobei and Saptet vi. Expansion of KT 62 vii. Construction of 4 Co-operative leaf shelters viii. Provision of water points at every leaf shelters ix. Provision of double toilets at every leaf shelter x. Construction of a food store xi. Provision of milk cooling plant xii. Maintenance of Co-operative office	Chepchabas sub-location

		xiii. Provision of three(3) cattle dips to cover the three villages		
		xiv. Purchase of a lorry to chepchabas Co-operative society		
		xv. Chepchabastegemeosacco		
		xvi. Funds for research –tea bushes i.esc 15/10 has been affected by un known diseases		
		xvii. Offsetting of khmcs loans 25M		
3	Education, Vocational Training ,Youth&Sports	VTC -center	Kitumbe shopping centre	
		i. Bursary kitty 12M		
		ii. Construction of 6 Ecds		
		iii. Construction of a V.T.C		
		iv. Construction of a crèche(Day care)		
		v. Construction of a hose piece		
		vi. Completion of stalled Ecde classes		
		vii. Addition scholarships to 30 students		
		viii. County to harmonize issuance of scholarships with multinationals		
		Increase bursary ksh 10,000		Chepchapus ward
		Application of bursary to be available		Chepkembe sub location
		PWD to be give free education		Chepkembe location
		Funding of football clubs. Kits/balls		Chepkembe sub location
		Ladies to be include in sports		Chepkembe sub location
		Feeding program	Chepkembe location	
		ECD parent not to pay for teachers	Chepkembe location	
		ECD teacher to be given house allowances	Chepkembe location	
		Bursary to issue by county officer	Gitumbe	
4.	Finance, ICT and Economic Planning	ICT lab	Gitumbe	
		Allocate 20% of revenue collected from Finlays to Chepchabas community	Chepchabas sublocation	
5.	Gender, Culture & Social Services	i. Construction of a Libray,Archive and ICT Hubs	Chepchabas market	
		ii. Levelling of 2 fields(school field and below the Chepchabas health centre		
		iii. Provision of a tenth to chepchabas co-operative society		
6.	Health Services	Health center and dispensary be built	Chepkembe, Gitumbe	
7.	Lands, Housing, Urban Development And Management	Purchase land for:	Chepchabas market	
		i. Ward office		
		ii. ECDE'S (3) three		
		iii. Dispensaries (3) three		
		iv. Market (1)		
		v. Tea buying centres (3)		
		vi. Slaughter House(1)		
		vii. For Water tanks storage (4)		
		viii. V.T.C for Construction of a Library		
		ix. Land for Construction of a Library		
		x. Chemosoren Road construction		
		xi. Kapnetui Road construction		
8.	Roads, Public Works and Transport	Construction of roads:		
		I.Corner-Kirinyet-Kap boss-Mangoita-Pyakoron-Rono-British-Gabriel Rd(NEW)		
		ii. Telwa-Kapkisorop-Kipchibu Rd (New)		

		iii. Sinei-BaaritRd(New)	
		iv. Koroma-KaptelwaRd(New)	
		vi. A.I.C Church-KauraRd(Maintenance)	
		v. Kap peter-KapchibuRd(Maintenance)	
		viii.Koruma Factory-Kipsigis highlands factory Rd(New)	
		ix. KT 34 TBC-ArapTogomRd(New)	
		x. Kapsombiria-KiburkukRd(New)	
		xi. cooperative - pumb house (maintenance)	
		xii. AIC church-Arap Rotich Rd(New)	
		xiii.Kap Julius-KapchebusitRd(New)	
		xiv. Kaura-KapkalitRd(New)	
		xv. public roads-opening-at finlays-kapsongoibarrier,chebangang barrier, cheptabesbarrier,soet barrier and changoibarrier	Chepchabas sub-location
		BRIDGES	Chepkesembe sub-location
		i. Kipsura bridge	
		ii. Chepkitaach –Chepchirik bridge	
		iii. Chemosoren bridge	
		iv. Kapnetui-KarapTogom bridge	
		v. Baarit bridge	
		vi. ArapSang(Barrier)Bridge	
		FOOTBRIDGES	
		i. Kapchebusit bridge	
		ii. Kaburguk bridge	
		iii. Kapcheres bridge	
		iv. Arapsinei bridge	
		v. Ndegemila bridge	
		vi. Tuiyobei bridge(kapyekoron)	
		vii. Araptogom bridge	
9.	Trade, Energy, Tourism, Investment & Industry	Reduce license fee SBP	Gitumbe
		Provide Enterprise Fund to groups	Chemkembe
		Registration of groups be done in ward	Chepkembe
		Construction of Chepchabas Market	chepchabas
		Provision of 10 footlights to cover all the three villages( sachangwan, chepkitach, koroma, tembwo, kiptetan)	Chepchabas market
		Construction of 6 Bodaboda Shades	Korumajunction,Maramara,kapsombiri a,kappeter,tembwo,Khmcs factory junction
		Construction of a Slaughter house	Chepchabas market
		Provision of an enterprise fund	Chepchabas ward
10.	Water, Sanitation, Environment, Natural Resources & Climate Change	i. Chepchabas water project	Chepchabas market
		ii. 2 water tanks(at Kaura and Kaboisio)	
		iii. Water pipes	Chepchabas village
		iv. Treatment plant(1)	
		v. 700 water pipes	
		vi. Extension of chebaibai water project	
		vii. Springs protection and maintenance(10)	

REPUBLIC OF KENYA



COUNTY GOVERNMENT OF BOMET

PUBLIC PARTICIPATION CIDP TEMPLATE

WARD: MOGOGOSIEK

S/N	DEPARTMENT	PROPOSED PROJECTS	PHYSICAL LOCATION
1	Administration, Public Service and Special Programmes	Support churches - employ chaplains, buy tents and chairs	Simoti
		Construct administrators' office	
		Construct police post at Kibanjalal	Ruseya
		Village council - remunerate village managers	
		Employ Sub-Ward Admin Assistants	
		Complete construction of Chief's office	Kaptengecha
		Assist in training bodaboda operators on road safety and acquisition of driving licenses	
		Devolve civic education to Sub-Ward level	
		Establish compassionate fund	
		Regulate issuance of liquor licenses	
		Village managers / administrator to be hired	Across the Ward
		Fire engine to be acquired	Mogogosiek
		Devolve key county functions e.g tendering	Mogogosiek
		Consider PWD in tendering	Mogogosiek
		Public participation priority in creating awareness	Mogogosiek
		Depot/ food store in Mogogosiekcenter	Mogogosiek
A.I services to improved	Mogogosiek		
Slaughter house upgrade	Mogogosiek		
Extension services to be improved and extension officers to be employed	Mogogosiek		

		Soil test to be done	Mogogosiek
		Certified seed and slits to the region	Mogogosiek
		Cooling plant to be installed in Mogogosiek	Mogogosiek
		Tea buying center to be supported by the county government	Mogogosiek
		Stray animals to be dealt with	Mogogosiek
		Fingerlings to be availed at Saseta fish farm	Mogogosiek
		empower existing and new cooperatives	Mogogosiek
		Cooperative cooler	Chepitet
		Ngererit community dip to be renovated	Ngererit
		Vetinary office	Ngererit
		Kaproret cattle dip to be renovated	Kaproret
		Vetinary office Kaproret	Kaproret
		A.I services	Kaproret
		Kapletyo tea buying center	Kaproret
		Michikiywet tea buying	Kibirir
		Chesilyot tea buying center	Kaproret
		Kapnauro tea buying center	Ngererit
		Sungurutek tea buying center	Kipkwek
			MlangoMbili
		Agricultural center depot	Ngererit
		Cheptebesi tea buying center	Kaproret
		Regional balance in employment opportunities	Koiwa location
		Devolve functions up to location level	
		Full scholarship	
<b>2</b>	<b>Agriculture, Livestock, Fisheries and Cooperatives</b>	Construction of a general agricultural store at Ruseya mkt	Ruseya
		Construction of TBCs to include electricity connection: Kwomburyot, Tembwet, Muge and Kibanjalal	Ruseya
		Completion of TBCs: Blue gum, Sotin, Kondamet (along Segem road near faith church) and Segem	Simoti
		Provide AI services	
		Provide extension services	
		Buy milk from farmers and do value addition	
		Development of fertilizer depot	Koiwa location
		Construcyion of new factory	



	Developmen and production of avocados	Koiwa location
	Training of Agricultural Extension Officers on production of organic fertilizers	Koiwa location
	Employ Veterinary Officers to provide AI services	Ward Coverage
	Development of Tea Research Centres	Koiwa location
	Development of groups to form Saccos, grouping of wards to form: -	
	- Cooperative Societies,	
	- Capacity building,	
	- Provision of certificate to new groups	
	- Increase funding to Saccos	
	Development and Construction of New Tea Buying centres and completion of existing Tea Buying Centres	Anyonyi - Cheptingting Sub-Ward
	Development and Construction of New Tea Buying centres and completion of existing Tea Buying Centres	Chesweta - Cheptingting Sub-Location
	Development and Construction of New Tea Buying centres and completion of existing Tea Buying Centres	Sergong - Cheptingting Sub-Location
	Development and Construction of New Tea Buying centres and completion of existing Tea Buying Centres	Kimugul - Cheptingting Sub-Location
	Development and Construction of New Tea Buying centres and completion of existing Tea Buying Centres	Moswo - Seanin
	Development and Construction of New Tea Buying centres and completion of existing Tea Buying Centres	Kambit - Seanin
	Development and Construction of New Tea Buying centres and completion of existing Tea Buying Centres	Sagamaita - Cheptingting
	Development and Construction of New Tea Buying centres and completion of existing Tea Buying Centres	Chamorondo - Cheptingting
	Development and Construction of New Tea Buying centres and completion of existing Tea Buying Centres	Maasa MG19 - Seanin

		Development and Construction of New Tea Buying centres and completion of existing Tea Buying Centres	Kaborok TBC MG82 - Cheptingting
		Development and Construction of New Tea Buying centres and completion of existing Tea Buying Centres	Kapsaptet T.B.C - Kapken
		Development and Construction of New Tea Buying centres and completion of existing Tea Buying Centres	Kapmwangi TBC MG - Kapken
		Development and Construction of New Tea Buying centres and completion of existing Tea Buying Centres	Menet - Kapkem
		Development and Construction of New Tea Buying centres and completion of existing Tea Buying Centres	S.D.A BC - Kapken
		Development and Construction of New Tea Buying centres and completion of existing Tea Buying Centres	Chesolot - Kapken
		Development and Construction of New Tea Buying centres and completion of existing Tea Buying Centres	ZeddyKenyuwo BC - Kapken
		Development and Construction of New Tea Buying centres and completion of existing Tea Buying Centres	Saptet B.C. - Kapken
		Development and Construction of New Tea Buying centres and completion of existing Tea Buying Centres	Kobowet - Kapken
		Development and Construction of New Tea Buying centres and completion of existing Tea Buying Centres	Chenacho- Kapken
		Development and Construction of New Tea Buying centres and completion of existing Tea Buying Centres	Kapwilson - Kapken
		Development and Construction of New Tea Buying centres and completion of existing Tea Buying Centres	Mutubet - Kapken
		Development and Construction of New Tea Buying centres and completion of existing Tea Buying Centres	Chenacho - Koge - Kapken

		Development and Construction of New Tea Buying centres and completion of existing Tea Buying Centres	Chenacho - Too - Kapken
		Development and Construction of New Tea Buying centres and completion of existing Tea Buying Centres	ChenachoArapBonge - Kapken
		Development of Nursery Seedlings - Indeginous trees etc	Mogogosiek Ward Embomos Ward
		Tea Buying Centre to be completed	Sagamaita
		Tea Buying Centre to be completed	Kibaek
		Tea Buying Centre to be completed	Matondo (Fenced)
		Tea Buying Centre to be completed	Arong (Funding)
		Tea Buying Centre to be completed	Segong (Funding)
		Tea Buying Centre to be completed	Chesweta (Funding)
		Tea Buying Centre to be completed	Tabaita
		Tea Buying Centre to be completed	Tiriita
		Tea Buying Centre to be completed	Kiptungit (Funding)
		Tea Buying Centre to be completed	Anyonyi
		Tea Buying Centre to be completed	Kimugul
		Development and construction of orthed tea leaves factory	Konoin Sub-County
		Food store construction	Mogonjet
		Provision of AI services	Mosonik Location
		Completion of tea buying centre: Nyongi TBC, Kipsieban, Munjazmasariat,Chelegoi, Kipkones, Tulwet, Kuresiet	Chorwet
		Renovation of cattle dip	Kiptemenio
		Construction of fertiliser store	Mogonjet
		Purchase of land	Tilwet TBC
		Construction of slaughter house	Chorwet Market
		Construction tea buying centre: Chebarbich TBC, Kimorut TBC, Kipngerechi TBC, Chebusit TBC, Chepsuge TBC Chepkochun Village, KapNicholus	Chorwet
		Renovation works	Kapkinara TBC
		Vaccination of cattle against deadly diseases	Mosoniklocation
		Establishment of fisheries	Mosonik youths
		Provision of Extension services	Mosonik Location
		Facilitate farmers tour	Mosonik Location
3		Construct ICT centre at Ruseya mkt	Ruseya

	<b>Economic Planning, Finance and ICT</b>	Reduce cess paid by bodaboda operators from Kshs 300 to Kshs 50 per month and do public participation on the same	
		Connection of power for subcounty	Mogogosiek
		Town WIFI to be installed	Mogogosiek
		Improve services of Youth empowerment center	Mogogosiek
		Upgrade youth empowerment center	Mogogosiek
		connection of power for subcounty	
		Creation of a compassionate fund	Mogogosiek
		Help loan or revolving fund to be constituted	
		Distribution of county resources up to Sub-Location level	
		Develop legislation to devolve school burseries to schools	
		Creation of sports kitty to manage sports and athletics	
		Construction of a multi-purpose hall	
<b>4</b>	<b>Education, Youths, Sports and Vocational Training</b>	Kimugul ECD - land purchase and construct (New)	Ruseya
		Ruseya primary ECD - equipping and additional teacher	Ruseya
		Kibanjalal ECD - equipping plus additional teacher	Ruseya
		Levelling of Ruseya primary play ground	Ruseya
		Construct Kibanjalal VCT	Ruseya
		Saptet ECD - equipping	Chongenwo
		Chebinyonyoi and Kugerwet ECDs (New)	Chongenwo
		Complete KetikSomok ECD	Kaptengecha
		Construct ECDs: Segem, Ainobkoi (Kaptegendany), Manjilil (Kurkuton), Kisabei (ArapMorusoi), Kaptengecha Mkt and MG23 Kaptegendany.	Simoti
		Construct Chemosoren VTC	Chemosoren Dip
		Identify youth talents and nurture them	
		Increase bursary allocation to at least Kshs 1 million	
		Nyagusu central EDC	Nyageso
		Umoja ECDE	Nyageso
		Kaporet ECDE	Kaporet
		Kimugu ECDE	Kaporet

	Kimugu ECDE (B)	Kaporet
	Kapletyo	Kibirir
	Faith ECDE	Kibirir
	Kibirir ECDE	Kibirir
	Chinyot ECDE	Kibirir
	Library and Community Empowerment Center	Kibirir
	Tibai ECDE	NYAKESO
	Kiplekok ECDE	Kiplekok
	VTC center	kiplekok
	Murram ECD	Murram
	BarakuninMilimani ECD	Barakuni /milimani
	Kiptunoi ECD	Kiptunoi
	Lesio ECD	Lesio
	Muserekwek ECD	Kimori
	Mangoita ECD	Kimori
	Ainabsebet	Kiptunoi
	Mutesiek ECD	
	Salama ECD	
	CommuntiyLibrary	Mogogosiek Town
	Tebeswet ECD	Tebeswet
	Mogogosiek Township ECD primary to be put up	
	Saseta Primary School to be registered as Integrated school	Saseta
	Sports ground	Ngererit
	Football ground	
	Athletics ground	
	Youth empowerment center	
	Construction of a twin workshop	Chebunge V. T. C
	Construction of Adminstration block	Chebunge V. T. C
	Demarcation of 12 acres of land owned by Chebunge V. T. C	
	Fencing of total acres of Chegunge V. T. C.	
	Utility vehicle purchased	Chebunge V. T. C
	Procurement of weeding machine	Chebunge V. T. C
	Development of additional vocational training centre	Mogogosiek Ward
	Establishment of an ECDE Teachers college	Konoin Sub-County
	Construction of new ECDE centre	Chesolot
	Construction of new ECDE centre	Manet

	Construction of new ECDE centre	Serkoyo
	Construction of new ECDE centre	Sagawaita
	Construction of new ECDE centre	Chenacho
	Construction of new ECDE centre	Kimugul
	Construction of new ECDE centre	Kapken
	Construction of new ECDE centre	Sogoneto
	Construction of new ECDE centre	Koita bot
	Construction of new ECDE centre	Koita lel
	Construction of new ECDE centre	Seanin
	Construction of new ECDE centre	Koita Armang
	Construction of new ECDE centre	Chemorondo
	Construction of new ECDE centre	Metubet
	Construction of new ECDE centre	Kolonget
	Construction of new ECDE centre	Cheptingting
	Construction of new ECDE centre	Montandaro
	Construction of new ECDE centre	Rorok
	Construction of new ECDE centre	Kibaek
	Construction of new ECDE centre	Kechek
	Construction of new ECDE centre	Abagusii
	Construction of new ECDE centre	Chesweta
	ECDEs centres to be completed	Koibasram
	ECDEs centres to be completed	Koiwa Primary
	Creation of a hub Vocational Training Centre	Mogogosiek Ward
	Development and establishment of s resource centre	Koiwa location
	Provision of Games equipment	Koiwa location
	Levelling of Kapken field	Kapken
	Construction of a studio	Koiwa
	Building of a culture centre	Kipsigis Mesium
	Construction of Boada oda sheds	Cheptingting, Kolonget
	Construction of shoe shiners' sheds	Seanin, Koiwa
	New ECD construction: Cheimen, Kiptemenio, Simotwet, Sachangwan, Kuresiet, Kapkinara, Ndabibit, Tilwet, Kamurguiywet	Chorwet
	Provision Sporting facilities e.g darts, table tennis, drama, rugby etc	Mosonik Location youths
	Levelling play ground	Mogonjet pry school
	ICT hub centre	Mosonik Location
	Youth empowerment centre	Chorwet
	Equipping of ECD	Kamogeno

		VTC construction	Kamogeno PI land
<b>5</b>	<b>Gender, Culture and Social Services</b>	Construct community library and social hall at Ruseya mkt	Ruseya
		Construct community library and social hall at Chongenwo	Chongenwo
		Complete construction of Public Social Hall	Kaptengecha
		Support elderly persons, widows/widowers and orphans	
		Monthly stipend for the elderly	
		Support PWDs and Special Education	
		Levelling of ward office field	Saseta
		Levelling of Saseta primary school	
		Need of field in Mogogosiek town	Mogogosiek
		All clubs in villages should be provided with sport equipment	
		Packages for the elderly to be introduced	All villages
		All persons with disabilities to be provide NHIF cover	All villages
		Widows/widowers/orphans and needy to be considered	All villages
		Museum to be stationed on old Chief's office	All villages
		Establishment of a culture centre	Kipsigis Museum
		Construction of approved school	
		Provision of non-to PWD (procurement) of wheel chair	Koiwa location
		Community library	Mogonjet Primary, Chepkochun primary
		Provision of equipments and financial support	PWDS
		Identification/assesment	PWDS
		Social hall construction	Kiptemenio TBC
		Support for the aged	Chorwet
		NHIF for the aged	Chorwet
		Community library	Kapndoto
Tourist attraction centre	Sigilai cave, Kamugeno, Kapkei		
Social hall construction	Kapkinara		
Provision of tent	Mosonik Location		
<b>6</b>	<b>Health Services</b>	Kibanjalal dispensary - fencing and construction	Ruseya
		Chongenwo dispensary - construct maternity wing and fencing	Chongenwo

		Construct dispensary at Kaptengecha Mkt	Kaptengecha
		Saseta community health cent at Zablon buying center	Saseta
		Upgrade and expand Mogogosiek health center	Mogogo
		Volunteers to be given stipends	Mogogo
		Health workers to be employed	Mogogo
		Serious shortage of medicines to be addressed	Mogogo
		Establish Lesie health center	Mogogo
		Ngererit dispensary	Ngererit
		Kaproret dispensary	Kaproret
		Kipkelok	Kipkelok
		Upgrading of Kamibit, Kambit Health Centres to level 4 hospitals/KMTC	Koiwa location
		Procurement of: laundry machine, X Ray machine & Utility van	Koiwa location
		Construction of medical staff houses	
		Construction of dental unit	
		Construction of a morgue	
		Procurement of non-pharmacy	
		Upgrading dispensary to health centre	Cheptingting
		Up grading dispensary to health centre	Konlonget Grassland
		Procurement of land for construction of medical staff houses	Cheptingting
		Construction of lab and maternity	Mogonjet dispensary
		Construction of maternity	Mosonik health centre
		Power supply	Mosonik health centre
		Ground levelling	Mosonik health centre
		Purchase of fridges	Mosonik health centre
7	<b>Lands, Housing and Urban Planning</b>	Plan market centres	
		Construct public toilet at Kaptengecha Mkt	Kaptengecha
		Survey, demarcate and fence 2.5 acres Chemosoren cattle dip	Simoti
		Construct public toilet at Cheplakwet Mkt	Cheplakwet
		Construct public toilet at Ruseya Mkt near bodaboda shade	Ruseya
		Kipkelok town drainage	Kipkelok
		Ngererit drainage	Ngererit
		Chebit market day	Chepbitet
		Playing fields and Chemoren cattle field	Mogogosiek Market



	all PI lands to demarcated	Mogogosiek Market
	Water harvesting tanks to be acquired	Mogogosiek Market
	Several market painting	Mogogosiek Market
	Light repairs and extension of lighting in town	Mogogosiek Market
	lighting arresters to be installed in town	Mogogosiek Market
	Completion of perimeter wall	Mogogosiek Market
	Stand by generator to be acquired	Mogogosiek Market
	Waste collection bin	Mogogosiek Market
	Washroom repairs and pit latrine exhausting	Mogogosiek Market
	Market sing post	Mogogosiek Market
	Flood lights for emergency during blackouts	Mogogosiek Market
	Access pathway repairs	Mogogosiek Market
	Chain link fence	Mogogosiek Market
	Upgrade Mogogosiek to municipal	Mogogosiek Market
	Market planning	Mogogosiek Market
	Beautification	Mogogosiek Market
	Toilets in Devolution square	Mogogosiek Market
	Completion of Jua Kali shed	Mogogosiek Market
	Completion of Mogogosiek ward office and pavilion	Mogogosiek Market
	Renovation of county offices	Mogogosiek Market
	Development of modern steel stores	Mogogosiek Market
	Modern special need school	Mogogosiek Market
	Main gate erection at the county offices	Mogogosiek Market
	Improvement of Mogogosiek drainage	
	KapnyangoArapKitur secondary and OinopZedddy	
	SamwelTonuiMosoriot	
	Development of drainage system	Koiwa
	Physical planning of entire market	Koiwa
	Construction of Public toilets	
	Tarmacking of market access roads	
	Demolish all illegal structures	
	Relocate Koiwa market	
	Fencing of public toilets	Mogogosiek Ward
	Management of stray animals	
	Procurement of gabbage collection truck and damp site	Koiwa
	Construcion of a shed	Koiwa Health Centre

		Upgrading of Koiwa to Municipal Status	Koiwa market
		Development of urban sectional plan (market stalls)	Koiwa
		Demarcation of Public Interest Lands: Kapken, Kambit, N. K., Seanin, Chemororocho, Kapkoinin, Kechuele, Nyonyi, Abagusii, Green land Chebunye VTC	Koiwa
		Murramming and levelling of market	Koiwa Market
		Fencing of well	Koiwa market
		Construction of a Social Hall	Koiwa market
		Rubbish pit	Markets
		Management of noise pollution	Markets
		Waste Management	All markets
		Drainage system: Chorwetmarket, Magonjet centre, Kipsile cooler, Kapkinara centre, ArapNyolei centre, Kapndoto centre, Magonjet-Munjazzmasariat, Kamurkuiywet TBC-Chepsuge, Kamurkuiywet TBC Chebusit TBC	Chorwet
<b>8</b>	<b>Roads, Public Works and Transport</b>	Ruseya-Maaset road (Maintenance)	Ruseya
		Kibanjalal-Kiptemenio road (Maintenance)	Ruseya
		Ruseya-Chongenwo road (Maintenance)	Ruseya
		Kapkigerwet-Chongenwo road (Maintenance)	Ruseya
		Chongenwo-Kiptemenio-Kapkinara road (Maintenance)	Chongenwo
		Chepkiesio-Chebinyonyoi-Chongenwo primary road (Completion)	Chongenwo
		Chongenwo primary-Chebinyonyoi bridge feeder road (Culverts)	Chongenwo
		Saptet-Kapkigerwet road (New)	Chongenwo
		Chongenwo primary-Chebaskarik road (New)	Chongenwo
		AinabMelit (Chepkutbek)-Tarmac Road (New)	Chongenwo
		Chebinyonyoi-Kapkinara road (New)	Chongenwo
		Survey and open-up all encroached roads	
		Kugerwet-Koroitik road	Simoti
		Cheluget-Chepnyoibei bridge road	Simoti
		Chemosoren-Lebetyet-Mogogosiek road	Simoti
		Sisiror bridge-Mangoita (Improvement)	Simoti
		Kaptengecha-Ainobkoi-Koroitik road (Improvement)	Kaptengecha
		Kaptegendany MG23-Arap Cherorot road (New)	Kaptengecha

	Ruseya-Maaset (Footbridge)	
	Kibanjalal-Kiptemenio road (Motorable)	
	Ruseya-Chongenwo road (Footbridge)	
	Kapkigerwet-Chongenwo road (Footbridge)	
	Saptet-Kapkugerwet-Ruseya (Footbridge)	
	KetikSomok-Koroitik-PI (Footbridge)	
	ArapRator - Kapbelel	Kaporet
	Kaporet to umoja	Kaporet
	Kapletyo - Kaporet	Kaporet
	Alexander - Kipkwek	Kaporet
	Kaprator - Kapmuygwet road	Kaporet
	Kapwilly - Kapmurgwet road	Kibirir
	Tebeswet - Kapmurgwet road	Kibirir
	Kibirir road	Kibirir
	Chesimet - Kaporet road	Kaporet
	Kapjonathan - Kipmagut road	Ngererit
	Umoja - Kibirir road	Kibirir
	Koiyo to Kimugul road	Kiplyetyo
	ngererit - anomaasai road	Kiplyetyo
	Kipkelok - Kibaraa	Ngererit
	Kapnairo - Kibaraa	Ngererit
	Nyanduri - Kapdavid	Nyanduri
	Kap police to Nyegesu	
	Opening of feeder lands across town and Tarmacking	Mogosiiek town
	Completion of drainage system with town	
	Murram feeder road from Mogogosiiek Health center to township secondary	
	MurramOinopsert road (Kiptunoi)	
	Chemosoren dip road to Tengecha to be murramed	
	Town to Oinopzeddy	Barakunin/Milimani
	Milimani - BarakuninCebomukun spring - Koomavillage	
	Zablonmurrame road to Tankit to be murramed	
	Maswai - Ketiksomok to be opened	
	Chakoro road - murram	Chakoror
	Lesio - Chepnyonyoy	Lesio

		Kebenet - Kitpumo buying center to be opened and murramed	
		Oinobsebet - Kibaraa to be opened and murramed	Kiptunoi
		Murekwek - Cheres -Saseta	Kimori
		Chepchirk - Mangoita -Mogogosiek	Kimori
		Muteriet TBC to Komda	
		Ngeny - Township Primary - Town	Mutereriet
		Sakawaita - Oinoptuga - Muterieriet	Mutereriet
		Improvement of all major roads and access roads within Koiwa location	Kapken T. B. - Kapken Primary
		Improvement of all major roads and access roads within Koiwa location	Kaporok - Kapsaptet
		Improvement of all major roads and access roads within Koiwa location	Kambit - Kaporok - Chenencho - Koiwa market
		Improvement of all major roads and access roads within Koiwa location	Koiwa market - Chenencho - Kisaiber bridge
		Improvement of all major roads and access roads within Koiwa location	Kambit - Kapsaptet
		Improvement of all major roads and access roads within Koiwa location	Kapsaptet - Kapken Primary
		Improvement of all major roads and access roads within Koiwa location	Kambit short cut - ArapTowett
		Improvement of all major roads and access roads within Koiwa location	Koitgael - Kaptor - Kapsimbiri
		Improvement of all major roads and access roads within Koiwa location	Kapmeli Shortcut
		Improvement of all major roads and access roads within Koiwa location	ArapMaina - Arapleito
		Improvement of all major roads and access roads within Koiwa location	KapJoseph (corner) - Sinai
		Improvement of all major roads and access roads within Koiwa location	ArapKirui - Seanin - Booster
		Improvement of all major roads and access roads within Koiwa location	ArapKirui - Motondoro
		Improvement of all major roads and access roads within Koiwa location	Koiwa dip - Anyonyi - Cheptingting 45 - NK Primary
		Improvement of all major roads and access roads within Koiwalocation	Koiwa market - MenetChesolot - SDA Church - Kibwomet

	Improvement of all major roads and access roads within Koiwa location	Junction to Koiwa Central
	Improvement of all major roads and access roads within Koiwa location	Koiwa Petrol Station - Ritt
	Improvement of all major roads and access roads within Koiwa location	Ngecheretab - Jumamosi - ArapSoi - Matubet
	Improvement of all major roads and access roads within Koiwa location	Koiwa market (ring road)
	Improvement of all major roads and access roads within Koiwa location	Sogonet - Motondoro
	Improvement of all major roads and access roads within Koiwa location	Rorok - Motondoro
	Improvement of all major roads and access roads within Koiwa location	Tinita - Motondoro
	Improvement of all major roads and access roads within Koiwa location	Koibasaram - Rorok TBC
	Improvement of all major roads and access roads within Koiwa location	Cheptingting dispensary - Matondoro
	Improvement of all major roads and access roads within Koiwa location	Cheptingting Primary School - Chemende
	Improvement of all major roads and access roads within Koiwa location	Chemondo - Kipiriat
	Improvement of all major roads and access roads within Koiwa location	Chamorondo - Kiptigit
	Improvement of all major roads and access roads within Koiwa location	Kiboet - Koiwa high school
	Improvement of all major roads and access roads within Koiwa location	Koiwa High School
	Improvement of all major roads and access roads within Koiwa location	Kap Gideon - Koiwa High - Cheptingting - Seanin
	Improvement of all major roads and access roads within Koiwa location	Koima Primary - SDA Koiwa
	Improvement of all major roads and access roads within Koiwa location	Sogoneto - Kechwek
	Improvement of all major roads and access roads within Koiwa location	Obot Chela - Chorma
	Improvement of all major roads and access roads within Koiwa location	Lucy - Chamorer
	Improvement of all major roads and access roads within Koiwa location	Kap Lazaro - Anyonyi

	Improvement of all major roads and access roads within Koiwa location	Koiwa Primary - SDA
	Improvement of all major roads and access roads within Koiwa location	Number 90 Cheptingting
	Tarmacking of Number 90 prone to accidents	Special road
	Improvement and Maintenance of bridges at Kapken Sub-Location	Koibasaram - Kirimose
	Improvement and Maintenance of bridges at Kapken Sub-Location	Chenacho - Simoti
	Improvement and Maintenance of bridges at Kapken Sub-Location	Cheptingting - Sotit
	Improvement and Maintenance of bridges at Kapken Sub-Location	Cheptingting - Kirimose
	Improvement and Maintenance of bridges at Kapken Sub-Location	Chenacho - Sitonik
	Improvement and Maintenance of bridges at Kapken Sub-Location	Menet - Michira
	Improvement and Maintenance of bridges at Kapken Sub-Location	Sisiron - Chesolot
	Improvement and Maintenance of bridges at Kapken Sub-Location	Kapken - Kapsaptet
	Improvement and Maintenance of bridges at Kapken Sub-Location	Kapken - Chenacho
	Improvement and Maintenance of bridges at Kapken Sub-Location	Chamorondo - Kamagomon - Kibowet - SDA
	Improvement and Maintenance of bridges at Kapken Sub-Location	Cheptingting / Kamogomon main bridge
	Improvement and Maintenance of bridges at Kapken Sub-Location	Chamorondo - Kipirgat bridge
	Improvement and Maintenance of bridges at Kapken Sub-Location	ArapKoita - Cheptalal
	Improvement and Maintenance of bridges at Kapken Sub-Location	Matondoro - Kimugul
	Improvement and Maintenance of bridges at Kapken Sub-Location	Mumek - River
	Improvement and Maintenance of bridges at Kapken Sub-Location	Lelgat spring

		Road construction: Kapsumeiwot-Cheres, Kamurkuiwet-Chepsuge, Ndabibit TBC-Chepngok-Arapmibei, Kamurkuiwet-Chepsuge, Arapmaina-Mogonjet, Chepkochun-Togomin bridge, Chesokori-Kapndoto, Chemenon-Kiprobyit, Kuresiet-Kibarkach, Kaptuiyetdisp-Kaptuiyet river, Mogonjet-Arapleitich-Kapkinara, Kiptemenio pry-Kiptemeniodisp, Kiptemenio-Kibanjalal, Masariat TBC-Masariat stream, Mogonjet TBC-Bartai stream, Kap Nicholas-Chemachor, TitewonTBC-Arapleitich	Chorwet
		Road maintenance: Chorwet-Kiptemenio dip, Kipsile-Kamugeno - Tulwet, Kamugeno-Kibirir bridge, Kapndoto-Kuresiet, Mogonjet-Simotwet, Kiptemenio centre-Chongenwo, Kamurkuiwet TBC-Chebusit TBC	Chorwet
		Culverting	Munjazz, Kiptemenio
		Bridge construction	Kiptemenio-Kibanjalal
9	Trade, Energy, Tourism, Investment and Industry	Floodlights: Kibanjalal Mkt, Ruseya mkt, Ruseya primary and secondary	Ruseya
		Bodaboda shade: Kibanjalal mkt	Ruseya, 24
		Open market at Kibanjalal	Ruseya
		Last mile connectivity: Kapkigerwet, Kimugul and Kamogobekvillages	Ruseya
		Acquire and develop caves: Sigilai and Peter Bii's	Ruseya
		Floodlights: Chongenwo secondary (1No), Chongenwo mkt (2No) and Saptet Mkt	Chongenwo
		Last mile connectivity: SachAngwan and Chebinyoyoi villages	Chongenwo
		Bodaboda shade: Chongenwo junction and Ruseya Mkt (1No additional)	Chongenwo
		Identify Market Day (Friday suggested) at Kaptengecha Mkt	Kaptengecha
		Floodlights: Kaptengecha, KetikSomok and Lebekyet Mkts	Kaptengecha
		Bodaboda shades: Chongenwo Mkt (2No), KetikSomok (1No) and Kaptengecha (2No additional)	
		Construct shoe-shinner shades: Ruseya and Kibanjalal Mkts	Chongenwo

		Market day to be held in Mogogosiek town	Mogogosiek
		stalls to be increased	
		Encourage new investors	
		Flood lighs	Kipkewk, kimoripri, mogogosiek slaughter house
		Ngererit flood lights	Ngererit
		Kaproret flood lights	Kaproret
		Baby home flood lights	baby home
		Boda shed Ngererit	Ngererit
		Chepbitetbodaboda shed	Ngererit
		Kipwekboda shed	Kipkewk
		Development of stree lights alog side curbing of vandalism of street lights	Seanin, Tabaita, Chemorondo, Kolenget, N. K., Cheptingting, Seet Central, Koiwa Technical Institute
		Procurement of town generator	Koiwa / Major towns
		Develop Koiwa well to be pumped by electricity	
		Electricity connectivity	
		Streess lights	Kamurkuywet TBC, Chepkochun pry
		Mama mboga shades	Kamurkuywet TBC, mogogosiek
		BodaBoda shades	Mogonjet centre, Kapndoto centre
		Shoe shiners shade: mogonjet centre, Kapndoto centre, Chorwet market, Kapkinara, Tilwet	Chorwet
		Floodlights	Mogonjet Junction, Kiptemenio centre
		Streess lights: Kapndoto, Tulwet, Mosonik health centre	Chorwet
<b>10</b>	<b>Water, Sanitation, Environment, Natural Resources and Climate Change</b>	Ruseya primary ECD - supply tank	Ruseya
		Drill borehole at Ruseya (Kimugul)	Near Ruseya water tank
		Spring protection: Kabenet, Laboso, ArapBoyon, Tembwet and Chumo)	Ruseya
		Establish a tree nursery at Kibanjalal TBC	Ruseya
		Drill borehole at Chongenwo secondary or at PI	Chongenwo
		Spring protection: Roronya, Chebaskarik, AinabMelit (Chepkutbek), Chebole, Kibiriat and Kiptuiya springs	Chongenwo
		Install pre-paid water meters	
		Install high lift and standby pump sets dedicated to Simoti; overhaul Simoti rising main	Simoti



		Spring protection: Sonoek (Simoti AIC), Lebekyet, SachAngwan, Kibaraa (Kurkuton), Chebululu (ArapKapKetwony)	Simoti
		Drill borehole at Kaptengecha Mkt	Kaptengecha
		Drill borehole at atKetikSomok primary school	KetikSomokPri
		Land compensation for Ruseya storage tank	Ruseya
		Pumping of water from Itare river up to high grounds in Seanin	Koiwa location
		Boosting of Segens water to be operational up to Koiwa location	Koiwa location
		Drilling of water boreholes (Mater)	Kambit, Seanin
		Drilling of water	All primary schools
		Fencing of all quarries	Koiwa location
		Protection and conservation of water sources	Ainaberl
		Protection and conservation of water sources	Chelalongbeelee
		Protection and conservation of water sources	Motondoro, Chesoto
		Planting of bamboos and indeginous trees & avacados along / in all water springs sections	Chemororoch, Kaborole
		Planting of bamboos and indeginous trees & avacados along / in all water springs sections	Chesweta, Kibarar
		Planting of bamboos and indeginous trees & avacados along / in all water springs sections	AibepTistai, ArapChebunge
		Planting of bamboos and indeginous trees & avacados along / in all water springs sections	AibepLeele, Chemumele
		Planting of bamboos and indeginous trees & avacados along / in all water springs sections	Ezekiel Bett, Tabaita
		Setting up bee hives along river banks	Weldon Mutai
		Setting up bee hives along river banks	Kap Musa, KapLaboso
		Setting up bee hives along river banks	Kapsaptet, Ainaperk
		Chemororochi Water Point	Koiwa
		Enhance local agricultural Trade, Energy, Tourism, Investment and Industry	
		Construction of Public Toilets in quarries	
		Employ casual workers to manage quarries	
		Payment of pending bills	Itare water project
		Purchase of tank ( 10,000ltrs): Kipkinara pry school, Mosonik health centre, Kamugeno ECD, Kiptemenio ECD, Mogonjet dispensary	

		Connection of subsidary pipes: Mosonik health centre-sachangwan village, Kapndoto-Kamugeno, Kapndoto-Kuresiet village	Chorwet
		Main water line pipes: Mogonjet-Munjazz-Kiptemenio-Nyongi	Chorwet
		Installation of water clamp: Ndabibit, MG03-Masubaret, Mogonjet centre	Chorwet
		Water spring protection: Arapbartai stream, Kipsile stream, Masariat stream, Kamugeno stream, Kibarkach, Kap prison	Chorwet

REPUBLIC OF KENYA



COUNTY GOVERNMENT OF BOMET

PUBLIC PARTICIPATION CIDP TEMPLATE

WARD: BOITO

S/N	DEPARTMENT	PROPOSED PROJECTS	PHYSICAL LOCATION
1	<b>Administration, Public Service and Special Program</b>	Provide makeshift office for police service who are currently using Chief 's office	Kaptebengwet 41
		Village managers - give them a small token	
		Removal of machines in the tea estate	
		Monthly financial support to the old	Kaptebengwet
		Purchase and contraction of office	Boito mkt
		Equal employment opportunities	Boito ward
		Construction of Wards and Sub-Wards Offices	Kabiangek
		Construction of Wards and Sub-Wards Offices	Chemelet
		Provision of uniforms to Sub-ward and Ward Administrators	Boito Ward
		Construction of Ward office	Kaptien
2	<b>Agriculture, Livestock, Fisheries and Cooperatives</b>	Chepkorgong tea buying Centre; construct tea buying Centre	Cheibei, Beisobei Sub-location
		Tala Cheibei tea buying Centre; construct tea buying Centre	Cheibei, Beisobei Sub-location
		Set tea buying Centre - construct tea buying Centre	Cheibei, Beisobei Sub-location
		Completion of ArapLasoi Tea buying Centre	Michira
		Nyamarenda tea buying Centre; Renovation and construction of a toilet	Nyamarenda
		Silibwet B.C KT01 tea buying Centre - construct tea buying Centre	Nyamarenda
		Kiptesot tea buying Centre - construct tea buying Centre	Kamagomon/Kabaraa
		Reresan tea buying Centre - construct tea buying Centre	Kamagomon/Kabaraa
		Kiptungeny tea buying Centre - construct tea buying Centre	Kamagomon/Kabaraa

	Kipngasiak tea buying Centre - construct tea buying Centre	Kamagomon/Kabaraa
	Kaptebengwet (VAIZUN) buying Centre - construct tea buying Centre	Kamagomon
	Kapsaitoti tea buying Centre - construct tea buying Centre	Kamagomon
	KT 18 Set tea buying Centre - construct tea buying Centre	Besiobei
	KT 18 B Kap Director tea buying Centre - construct tea buying Centre	Besiobei
	KT19 B Kimolwet tea buying Centre - construct tea buying Centre	Besiobei
	KT 41, 04 Arap Tile tea buying Centre - construct tea buying Centre	Besiobei
	Build A.I Centre at Kaptebengwet Centre	Kaptebengwet centre
	Provision of A.I services	Cheibe, Michira, Nyamarenda
	Provision of subsidized fertilizer and seedlings for avocado, tissue culture bananas	
	Provision of Extension officers	Cheibe, Michira, Nyamarenda, Kamagomon
	Provision of agricultural machinery and equipment like tractors	
	Provide bee hives	Cheibe, Michira,
	Refrigerated food store for farm produce	Nyamarenda
	Mushroom greenhouse	Nyamarenda
	Construct fishponds and provide fish fingerlings	Nyamarenda, Kamagomon/Kibaraa
	Poultry; Provide chickens, Incubators	Kamagomon/Kibaraa
	KapKapOutgrowers Cooperative Society:	KapKap Coop
	(i) Installation of street lights along Rorok-Kaptebengwet market road	KapKap Coop
	(ii) Poultry farming; provide incubator, trainings and poultry slaughter house	KapKap Coop
	(iii) Bakery business; Provide machines and capital	KapKap Coop
	(iv) Provide tents and chairs	KapKap Coop
	(v) Provide revolving funds of Kshs.15,000,000 (Fifteen Million)	KapKap Coop
	(vi) Proper fencing of Sacco offices	KapKap Coop
	(vii) Provide machines and equipment for tea value addition and packaging	KapKap Coop
	(viii) Provision of farmers' PPE's	KapKap Coop
	(ix) Provision of clean water	KapKap Coop
	(x) Purchase of pick-up vehicle for transport	KapKap Coop
	(xi) Bee keeping; Provide bee hives and trainings	KapKap Coop
	(xii) Fish farming; Provide fishpond equipment and fingerlings	KapKap Coop

	(xiii) Agrovet; Provide seed capital of Kshs.5,000,000 (Five Million)	KapKap Coop
	(xiv) Milking plant; To be supported with funds	KapKap Coop
	Bottled water; To be supported with funds	KapKap Coop
	(xvi) To be involved in the relevant programmes in the county	KapKap Coop
	(xvii) Reduction of licensing fees to Kshs.5,000	KapKap Coop
	(xviii) Construction of Chemical and food stores	KapKap Coop
	(xix) Capacity building through training exposure and agricultural shows	KapKap Coop
	(xx) Construction of fruit tree nurseries	KapKap Coop
	(xxi) Purchase of power back-up generator	KapKap Coop
	xxii. Upgrading to farmers cooperative and training Centre	KapKap Coop
	(xxiii) Linkage to other partners	KapKap Coop
	(xxiv) Provision of subsidized farm inputs	KapKap Coop
	(xxv) Start and support of dairy systems	KapKap Coop
	(xxvi) Upgrading of Kaptebengwet DIP	KapKap Coop
	(xxvii) Purchase of PPE 's machines to empower women	KapKap Coop
	(xxviii) Equipped ICT Centre	KapKap Coop
	Construction of AI station	Boito
	purchase of land and fertilizer center	Boito
	Purchase of land for cooling plant	Boito
	Fencing of DIP	Boito
	Supply of subsidy fertilizer	Boito
	Provision of quality subsidized seeds and fertilizers	Boito Ward
	Facilitation of registration of Tea Buying Centres	Sub-Wards
	Provision of uniforms to Veterinary Officers and Provision of Ai services etc	Sub-Wards
	Construction of Cereals/food stores	Sub-Wards
	Diversification of agricultural activities e.g. fisheries, bee keeping, avocados, providing dairy and goat farming	Sub-Wards
	Reviving of Cooperative Societies	Kipchaba, Chemelet, Kapsebetet, Chebaheb
	Reviving of Self-Help Groups	Kiletien Self Help Group
	Reviving of Self-Help Groups	Kondamet Self Help Group
	Reviving of Self-Help Groups	Group 24 Self Help Group
	Reviving of Self-Help Groups	Kosinet Self Help Group
	Development of Tea Buying Centre	Emitiyot MG12B
	Development of Tea Buying Centre	Kipchabai
	Development of Tea Buying Centre	Tembwet MG16 New
	Development of Tea Buying Centre	Chemelet

		Development of Tea Buying Centre	Sulube
		Development of Tea Buying Centre	Jubilee
		Development of Tea Buying Centre	Chemolo
		Development of Tea Buying Centre	Kapchegit
		Development of Tea Buying Centre	Simotwet
		Development of Tea Buying Centre	Leleito
		Development of Tea Buying Centre	KapsirChesama
		Development of Tea Buying Centre	Kaptebengwo
		Development of Tea Buying Centre	Ngeny
		Development of Tea Buying Centre	Kabalawa
		Development of Tea Buying Centre	Tulwet
		Development of Tea Buying Centre	Kapserser/Etiet
		Development of Tea Buying Centre	Kitaima
		Provision of subsidized passion fruits, beans, avocados, tissue culture bananas	Kaptien
		Provision of incubators	Kaptien
		Fish ponds	Kaptien
		Beehives	Kaptien
		Green houses	Kaptien
		Tea marketing auction	Kaptien
		Extension services	kaptien
		Provision of funds	Kaptien
		Milk dispenser	Koitalel Coop Society
		AI services	Boito ward
		Poultry farming	Boito ward
		Completion of tea buying Centres: Tendonok TBC, KT 46, Baraka TBC, KT 50B, KT 43, KT 64	Kaptien
		Construction of new tea buying Centres: Silanga TBC, KT 49B, Kibarbar, KT 64B, KT 50C, Kapchebolet, Kimariech	Boito ward
		Subsidized fertilizers	Boito ward
		Dairy goats farming	Boito ward
		Milk cooling plant	Tingamoja
		Food store	Tingamoja
		Biogas support	Boito ward
<b>3</b>	<b>Economic Planning, Finance and ICT</b>	ICT Centre; Construct ICT Centre at Kaptebengwet VTC	Cheibei, Beisobei Sub-location
		Community Library, Social Hall and ICT Centre; To be constructed in the available public plot in Kaptebengwet market	Kaptebengwet market
		Community Library and ICT Centre – Construction of Kamagomon primary	Kamagomon

		Construction of ICT at Boito market	Boito market, Kenyagoro
		Additional computers at VTC	
		Recourse center	Boito market
		Development and construction of ICT centres	Kabiangek
		Development of library	Kapkoros
<b>4</b>	<b>Education, Youths, Sports and Vocational Training</b>	Chepkorgong ECD; acquire land, construct an ECD & post a teacher	Cheibei, Beisobei Sub-location
		Tala ECD; acquire land, construct an ECD & post a teacher	Cheibei, Beisobei Sub-location
		MitiMingi ECD	Michira
		BusoretoArapLasoi ECD; acquire land, construct an ECD & post a teacher	Busoreto
		Michira Central ECD arapKoskei; acquire land, construct an ECD & post a teacher	Michira
		Nyamarenda upper ECD; acquire land, construct an ECD & post a teacher	Nyamarenda
		Nyamarenda lower ECD; acquire land, construct an ECD & post a teacher	Nyamarenda
		Kapleleito ECD; acquire land, construct an ECD & post a teacher	Nyamarenda
		Kibara ECD; acquire land, construct an ECD & post a teacher	Kibaraa/Kamogomon Village
		Kelelwet ECD; acquire land, construct an ECD & post a teacher	Kibaraa/Kamogomon Village
		Kiptenten ECD; acquire land, construct an ECD & post a teacher	Kibaraa/Kamogomon Village
		Kaptebengwet village ECD; acquire land, construct an ECD & post a teacher	Kaptebengwet village
		Kaptebengwet market ECD; acquire land, construct an ECD & post a teacher	Kaptebengwet market
		Tuiyobei ECD; Expand land, construct an ECD & post a teacher	Besiobei
		Besiobei ECD; Expand land, construct an ECD & post a teacher	Besiobei
		Sakawaita ECD; acquire land, construct an ECD & post a teacher	Besiobei
		Kaborok ECD; acquire land, construct an ECD & post a teacher	Besiobei
		Tapnyobei ECD; acquire land, construct an ECD & post a teacher	Besiobei
		Kaptebengwet VTC; Expansion and equipping so as to accommodate other students for Plumbing, Welding among other courses	Kaptebengwet VTC
		Kaptebengwet VTC; Build Kitchen and staff quarters	Kaptebengwet VTC
		Encourage and support cultural festivals	Cheibei, Beisobei Sub-location
		Sponsor Youth football tournament	Cheibei, Beisobei Sub-location
		Build a PWD office at Kapsikirio	
		Support PWDs	
		Consider youths in employment opportunities	
		Purchase of land and contraction	Boito market

		Boito market ECD	Boito market
		Expansion of Boito VTC	Boito sec
		contraction of ECD	Chemcan
		Purchase and contraction of ECD	Kaminiriwa
		Purchase and contraction of ECD	Karigowo
		Purchase and contraction of ECD and exam center VTC	Boito
		Repair of ECD -Boito	
		Purchase and contraction of ECD	Semorio
		Purchase and contraction of ECD	Cheptalal
		Purchase and contraction of ECD	Koita
		Purchase and contraction of ECD	Kipketi
		Renovation of Kapsigarut	Kapsigarut
		Equipping of Kemburbur ECD	Kemburbur
		All ECD to be equip with water tank	Boito ward
		Repair of ECD	Boito primary
		Acquisition/Purchase of land for construction of ECDE centres	Changoror, Mososet
		Acquisition/Purchase of land for construction of ECDE centres	Tembwet, Kaseretet
		Acquisition/Purchase of land for construction of ECDE centres	Lekeiwet
		Completion of stalled ECDE centre	Chemelet Primary School
		Expansion of ECDE land and construction	Kaplenge, Chokoror, Kitaima, Kapchegit, Kapsir, Tembwet, Kapyangek, Kaptebengwo
		Construction of more classrooms	All ECDE centres in Boito
		Provision of water tanks	All ECDE centres
		Construction of new ECDE centre	Ngeny
		Provision of teaching materials	All ECDE centres
		Construction of teachers' and pupils' toilets	All ECDE centres
		Purchase of additional land for expansion of polytechnic	Kapsir
		Alignment of all ECDE teacher based on job groups	All ECDE centres
		Feeding programmes to continue	All ECDE centres
		Extra space for VTC	Kaptien VTC
		Construction of twin lab /equipping the existing one	Kaptien VTC
		Construction of new ECD/land purchase: Iriamaina, Koitalel ECD, Kameturi	
		Completion of ECD	Kaptien pry
		Leveling of field Kameturi ECD	Kameturi
		Youth empowerment Centre	Tingamoja
		Support all football clubs with sporting facilities	Boito ward
5	<b>Gender, Culture and Social Services</b>	St. Lucy church – Support in construction of church	Kaptebengwet 41
		Sibayan Baptist Church - Support in construction of church	Sibayan



		Lalakin Catholic Church; Support in construction of church	Lalakin
		Lalakin PEFA church; Support in construction of church	Lalakin
		Kitaima Deliverance church; Support in construction of church	Kitaima
		Smaria PEFA Church; Support in acquisition of land and construction of church	Lalakin
		Community Library – Construction of Kiplokyi Library	Kiplokyi
		6. Close all the wine and spirit business in Besiobei Market	Besiobei Market
		Registration of all PWD	BOITO WARD
		Funding and purchase of equipment PWD	Boito
		Contraction of social hall	Boito
		Medical cover for PWD	Boito
		Development and establishment of a heritage centre	Chemelet location
		Provision of wheel chairs for PLWDs	Wards
		Provision of food rations	All vulnerable persons
		Establishment of Kaptien Community library	Kaptien
		Provision of stipend for the aged and assistive devices for PWDS	Boito ward
<b>6</b>	<b>Health Services</b>	Cheibek dispensary - acquire land and construct a dispensary	Cheibek Village
		Michira dispensary; To be expanded, construct a laboratory, Supply with water, fenced and construct a gate.	Michira
		Itare dispensary; upgrade to health Centre	Nyamarenda
		Kibaraa Dispensary; acquire land and construct a dispensary	Kibaraa
		Herbal Centre; Construction of herbal Centre at Kaptebengwet Centre	Kaptebengwet Centre
		TuiyobeiDispensary; To be completed	Besiobe
		Construction of Cheptabach dispensary	Cheptabach
		Upgrade of Kenyagoror Health Centre	Kenyagoro
		Purchase of land and construction of Kebumbur dispensary	Kebumbur
		Purchase of land and construction of Kiprasi/Cheptalet	Kipraisi
		Purchase of land and construction of Boito hospital	Boito
		Purchase of land and construction of Kenyagoro health center	Kenyagoro
		Construction of maternity wing in Boito	Boito
		Equipping of Boito dispensary lab	Boito
		Contraction of maternity wing in Kaptembwo	Kaptembwo
		Ambulance service to be available	Kaptembwo
		Waver of medical bill	Kaptembwo
		Medical supplier	Kaptembwo
		Buying of land and construction of dispensaries	Kapsir, Kiprasi
		Buying of land and construction of dispensaries	Chagoror, Ngeny
		Buying of land and construction of dispensaries	Temjwet, Mungoiwet

		Expansion of medical facilities: - Laboratory, Examination room, Staff houses & Construction of incinerators	CHEMELET dispensary Kabiangek dispensary
		Utility vehicle to be at the station	Kinyagor Health Centre
		Additional toilets	KaptienDisp
		Additional Maternity rooms	KaptienDisp
		Ambulance purchase	KaptienDisp
		Renovation of rooms	KaptienDisp
		Water tank (10,000ltrs)	KaptienDisp
		Provision of fridges	KaptienDisp
7	<b>Lands, Housing and Urban Planning</b>	Kaptebengwet market; Construct a public toilet	Kaptebengwet market
		Weekly collection of waste in town especially wine and spirit bottles	Kaptebengwet market
		Survey and demarcate all PI lands	
		Litter bins - install at Kaptebengwet market and employ more people to manage collection of wastes in town	Kaptebengwet market
		Kaptebengwet market; proper drainage within slaughter house and maintenance of existing drainages.	Kaptebengwet market
		Kaptebengwet market; Proper planning and construction of stalls	Kaptebengwet market;
		Kaptebengwet market public plot; To be fenced	Kaptebengwet market;
		Kaptebengwet market; completion of food store	Kaptebengwet market;
		Kaptebengwet market; Construction of two more public toilet and renovation of the existing public toilet	Kaptebengwet market;
		Kaptebengwet market; Renovation of the existing slaughter house and install electricity	Kaptebengwet market
		Development of market day	Simotwet
		Development of market day	Chagoror
		Demarcation and fencing	Kibeimat
		Demarcation and fencing	Public Interest Lands and accessible roads leading to the spring
		Demarcation and fencing	Cheboze road to the spring
		Demarcation of all Public lands	Wards
		To demarcate part of estate land to accommodate market space	Kaptien
Issuance of title deeds: Boreiyot and partners farms-Koitalel	Kaptien		
8	<b>Roads, Public Works and Transport</b>	Cheibei Primary – Tala ECD/Buying Centre; Recarpeting and installation of culverts	Cheibei, Beisobei Sub-location
		Tala ECD – Rerendet; Recarpeting and installation of culverts	Cheibei, Beisobei Sub-location
		Rorok – Chepkorgong; Recarpeting and installation of culverts	Cheibei, Beisobei Sub-location
		Finlay buying Centre – Kaptebengwet VTC; Recarpeting and installation of culverts	Cheibei, Beisobei Sub-location
		Kapdesert – Chebkorgong; Opening up of new road	Cheibei, Beisobei Sub-location

	Kaptich – Chepkorgong; Dossing	Cheibei, Beisobei Sub-location
	Michira – Kibara; Maintenance, Install culverts and proper drainage	Michira
	Busoreto – St. Peters – Kimare Estate; to be expanded, graded and install culverts	Busoreto
	Nyamarenda - Kirimosei; open up new road, land compensation	Nyamarenda
	Kamagomon – Nyamarenda; Expand, Grading, Murraming, install culverts and proper drainage	Nyamarenda
	Masharubu road; open up new road	Nyamarenda
	Kabureti road; open up new road	Nyamarenda
	Kaptesot road; open up new road	Nyamarenda
	Kamagomon kt17 – Nyamarenda – Kap George; To be Expanded, graded and install culverts	Kamagomon
	Chemunanda Road; To be Expanded, repair i.e addition of marram and install culverts	Kamagomon
	Chemasingi Road; To be Expanded, repair i.e addition of marram and install culverts	Kamagomon
	Kapkimangasiak Road; To be Expanded, repair i.e addition of marram and install culverts	Kamagomon
	Chemunanda road – Chongwao water spring; Open up new road, graded and level the steep sections	Kamagomon
	Saoset – Arap Cheruiyot in Kaptembwo; To be Expanded, graded and install culverts	Kamagomon
	Kaptebengwet market; Open up access roads within the market	Kaptebengwet market
	Kaptembwo tbc – ArapChebochok; to be graded	Kaptebengwet central
	Livingstone Too – Arap Cheruiyot; To be graded	Kaptebengwet central
	Kaptebengwet primary – Mitimingi and Kapkones; Maintenance and installation of culverts	Kamagomon
	Nyayo tea zone (ArapChepkwony) – ArapTelele (B/C) – KT 04; Open up new road	Beisobei
	Tingamoja – Tuyobei; To be Expanded, graded and install culverts	Beisobei
	Chebusto – Tingamoja; Maintenance and install culverts	Beisobei
	Chepkorgong – Kaptobilo; Maintenance and install culverts	Beisobei
	KT 18B – Kapcheriyot; Open up new road	Beisobei
	Tuiyobei – Nyokeno Primary school; Open up new road	Beisobei
	KT04 – KT36; Open up new road	Beisobei
	Apolina – Chepyetuk; Open up new road	Beisobei
	KT36 – Nyayo tea zone (B/C); Open up new road	Beisobei
	Tala bridge; Motorable bridge	Cheibei, Beisobei Sub-location

	St. Peters – ArapLasoi; Motorable bridge	Michira
	ArapTogos – Sosion; Motorable bridge	Michira
	Nyamarenda – Kirimosei; Motorable bridge	Nyamarenda
	Kamagomon – Nyamarenda; Motorable bridge	Kibaraa/Kamagomon Village
	Kamagomon in Boito ward– CheptingtingMogogosiek; Motorable bridge	Kamagomon
	Saoset – Karapcheruiyot; Motorable bridge	Kamagomon
	Tuyobei - Nyoikeno	Beisobei
	Kapchepkole-TBC-Cheptabach-	Kapchelkole, Cheptabach village
	Somoriomg54-Lokembe-Nukiat-Cheptabach sec	Cheptabach-Kengagoro
	Maintain, culverting and terming of Kapchekole.	Kapchekole, Cheptabach
	Cheptaback-Sachangwan-Kapset road	Kapset
	Reconstruction of Kiproisi-Kipsir road	Kiptanui-Kapsir
	Opening of road to Cheleiyon water plant	Kipsonoi
	Opening of Nyanyiles-Kiboro-Kenyagororo	Kiptanui-Kenyagoro
	Opening of Cheptalal St Bridget road	Cheptalat
	Opening of Kaminjewet-Kebumbur-dip, Kiapsigowo	Kembuboror-itare
	Opening of stare-ChesomwetKapchekole LGC	Kapchepkole
	Opening of Chepsongey-set-DC-IriaMaina	Boito, Kapsebetet
	Opening of Nukiat-Tembwet –Tabnaibe-Koita road	Kapcheptinet
	Opening of Kapcheptinetpag –Anaibmarsoi-Chebilat	Kapcheptinet
	Repair of Nukiat –Kaptembwo-Koita-Itare	Kaptembwo
	Repair of Itare-Chemaan-Kiptenden-Nukiat road	Kaptembwo-Chemaan
	Opening of Kipketi-Kapsiek-Kaplentinye road	Kipketi-Chebilat
	Repair of Boito-Tabet-Kipketi road	Boito
	Repair of Kapsiratet-Boito road-Kapgeofry road	Kapsiratet
	Opening of upnbore - Tabet road	Boito
	ArapBongei-KapChumo	Boito
	Foot bridge-Koita-Keburbur dip	Keburbur
	Foot bridge –Loito-Koiwa estate	Litoho
	Road expansion, murraming and maintenance	Chongoro - Emmanuel J.C, Kipkorgonyit bridge
	Road expansion, murraming and maintenance	MG53 - St. Joseph Catholic
	Road expansion, murraming and maintenance	Kapsir - Emphasized hilly side
	Road expansion, murraming and maintenance	MG53 - Ngeny - Koita - Kipkosil
	Road expansion, murraming and maintenance	Mathew - Tirop - Geoffrey Road
	Road expansion, murraming and maintenance	Kapsebetet - Kapchepkele
	Road expansion, murraming and maintenance	Kaboise - ArapLelgo

		Unlocking of roads	Mukiat - Ngeny
		Unlocking of roads	Kaptebengwo Primary - Kipchabai river
		Tarmacking of roads (accessible roads)	KapsirJogoo - Bureti Spring
		Tarmacking of roads (accessible roads)	Orwasa - Springs
		Maintenance, bridge expansion and culverts	Kapsir - Simotwet
		Maintenance, bridge expansion and culverts	Kipkorkongit bridge
		Maintenance, bridge expansion and culverts	Chagoror - Kiprais
		Maintenance, bridge expansion and culverts	Boito Kipsir road
		Bridge construction	Kapkilanto - Kapkoros
		Road maintenance and murraming	Kipchabai - Jubilee - Chesugur
		Road maintenance and murraming	Tendwet - Kipkoi - Kinyangoro
		Road maintenance and murraming	Menene - Jubilee - Ngolieat
		Road maintenance and murraming	Kapleleiyot - Kap Paul
		Road maintenance and murraming	Chokoros - Kipraisi (prone to accident)
		Road maintenance and murraming	Kaprirat - Tebeswet water
		Foot bridge	Kipkosil - Koita bridge
		Bridges: Cheloino-Kaminjeiwet, Silanga-Estate	Kaptien
		Road construction: KT 46-Etia mungu bridge, KT 26-United-KT 46, James Finlays-Chepkitach water spring	Kaptien
		Road maintenance: KT 46-Soromber ECD, Itarekware-KT 50B, KT 50B-KT 27B-KT 27A-Kaptien estate, Tingamoja-KT 27A-Iria maina, KT 49-Kibarbar-Kaptien pry, Lemeiywet-KT 64-KT 43-Koitalel, Iwere-SaachAngwan-Kilel-Kaptien estate, Tingamoja-Ketonga-Kameturi ECD, Iriamaina (KT 49)-Kapchelekemiati-Chesatchit water spring- Kaptien estate, KT64-Arap Chumo-Koiwa estate, KT 27b(Baraka)-Chelule-baraka water spring,Kapchebolet-KaptienEstate,ObotLesebeth-Tolowa-Kaptomas-KT 64, KT 49 -PI land, KapMaina-Matara-Kapkoech-Library	Kaptien
		Culvert construction: KT 50B, KT 27A, KT 49, Lemeiywet	Kaptien
<b>9</b>	<b>Trade, Energy, Tourism, Investment and Industry</b>	Flood lights - provide flood lights within KaptebengwetVTC	Cheibei, Beisobei Sub-location
		Flood lights - provide flood lights at Cheibei TBC, Chebei primary and Rorok factory	Cheibei, Beisobei Sub-location
		Flood lights - provide flood lights at Kibaracentre	Michira/Kamagomon
		Flood lights - provide flood lights at Kapleleito Market	CHARLIE B.C KT 01
		Flood lights - provide flood lights at Kamagomon Centre	Kamagomon Centre
		Kaptebengwet market; addition of more floodlights to cover the whole market and residential areas	Kaptebengwet market
		Flood lights - provide flood lights at Besiobei market	Besiobei

		Flood lights - provide flood lights at Kapleileito Centre	Besiobei
		Tala gave and Cheibei water falls; County is requested to purchase	Cheibei, Beisobei Sub-location
		Purchase of land for Boito market	Botio / Kengagoro
		Construction of public toilet	Botio
		Boito market roads to be repair	Boito market
		Market day	Kengagoro mkt
		Access road at Boito market	Boito mkt
		County museum to be set up	IriaMaina
		Hdro electric power	IriaMaina
		Street light—Nukiat, Kapcheropa, Kiptonui	Boito, Kamburbur, Cakem
		Theatre hall	IriaMaina
		Tourism attraction centres	Cheboi
		Tourism attraction centres	Chemedet
		Tourism attraction centres	Pin hole
		Installation of street lights	Chagoror market
		Installation of street lights	MG12
		Installation of street lights	Chemetet
		Installation of street lights	Kenyagoro
		Installation of street lights	Boito
		Installation of street lights	Kaptien
		Installation of street lights	Tibet
		Installation of street lights	Kapkorof
		Protection of tourist attraction site: EtiabMungu, Kibarbar cave, Iriamaina PI	Kaptien
		Market shelters	Tingamoja, kenyagoro, kaptebengwo
		Bodaboda shades: Complex, Kaptien round about	Kaptien, kenyagoro, kaptebengwo
		Shoe shiners shades	Tingamoja
		Street lights	KT 27
		Capacity building: Bodaboda riders, Mama mbogas, shoe shiners etc	Kaptien
		Additional funding	IriaMaina
<b>10</b>	<b>Water, Sanitation, Environment, Natural Resources and Climate Change</b>	Cheibei Village water project; Install a water tank and supply to Rorok-Cheibei primary -Tala ECD-Beisiobei sublocation	Cheibei, Beisobei Sub-location
		Spring protection in the following springs; Kap Amin, KapKirakacha, Tegat, Arapsise	Michira
		Plant trees and bamboo in Busareto P.I land	Michira
		Support Kaptebengwet water community water project and install pipes to Michira and Busareto village	Michira and Busareto villages

	Facilitation of land succession and acquisition of title deeds to Busareto residents	Busareto villages
	Kaptesot spring; spring protection, fencing and plant indigenous trees and bamboos	Nyamarenda
	Supply piped water to Kamagomon/Kibaraa village	Kamagomon/Kibaraa village
	Spring protection and fencing in the following areas; ArapSiele spring, Kipngasiak, ArapRono (Maiywa) spring, Chongwo spring, ArapSiele spring	Kamagomon/Kibaraa village
	Kaptebengwet Market; install more water tanks and install water pipes from Estate/Rorok factory	Kaptebengwet Market
	Kaptebengwet central; Provide indigenous tree seedlings to be planted	
	Pump water from Kaparngok to Kaptebengwet community	Kamagomon
	Storm water management and purchase of water tanks in Lower and upper Kaptebengwet central	Kaptebengwet central
	Supply piped water to Kaptebwo/Kaptebengwet village from Kaptebengwet boys' high school.	Kamagomon
	Spring protection of the following springs; Kapjames, Kapjonah, Kapcheruiyot, Kapmorisin, KapTerer, Kapkojokin (Koyoki) and Tesot	Besiobei
	Drilling of borehole at Kapsiroiyat	Besiobei
	Facilitate installation of piped water from Chebangang to Kaptebengwet	Besiobei
	Construction of Kaptebengwet water project	Besiobei
	Supply piped water from Michira secondary to Michira dispensary	Michira
	Drilling of borehole at Kaptebengwet Centre	Kaptebengwet Centre
	Rehabilitation and upgrading of Kapchekole-Smorio	Kapchekole
	Rehabilitation and upgrading of Sach Ora –Kapengiwo water	Sach Ora
	Rehabilitation and upgrading of Nukiat-Chemloon –Tulwet-Koita-Kiptuchen	Nukiat
	Rehabilitation of Kapapaye-Kanyagoro water pipe	Kenyagoro
	Construction and fencing of Cusomons spring	Kenyagoro
	Construction and fencing of Boito –Kiwanja spring	Boito
	Construction of Tabet spring	Boito
	Rehabilitation of Kapcheswerta water pipe	Kebumbur
	Cheptuyo spring	Kaptembwo
	Kaptimwo spring	Chemcan
	Cheptichwo spring	Cheptichwo
	Kaptembwo spring	Kaptembwo
	Construction of new water line Kipraisi pry-Kapmongori	Kipraisi

	Construction and fencing of Chelugat water spring	Kemburbur
	Construction and fencing of Daniel Sang water spring	Kemburbur
	Fencing of all water spring	Botio ward
	Planting of indigoes' trees	Botio ward
	Drilling of borehole	Kapsir Day Secondary School
	Drilling of borehole	Kabiengel
	Drilling of borehole	Kapkoros, Chamdet
	Improvement of Kapsir Water Project 6 inches from main line to Emityet Tea Buying centre; 4 inches Emityot Tea Buying Centre to Kabiangek tanks and 12 inches from the tank to Kapsir water tank	Kipsir Water Project
	Installing of washouts and air valves	Kipsir Water Project
	Provision of water tanks	All ECDE centres
	Planting of indigenous trees	All water catchment areas
	Purchase of new 100,000cm <sup>3</sup> tanks	Kapsebetet&Kapkoros
	Piping work and repairs	JC - Kapsir
	Protection of water springs: Chepkitach (ArapKoskei), Kaprugunet, Sarura, Sarura, Silanga, Chepkitach 2 (ArapMaina), Lebekwet, Sugutek, Tapterik, Kipkures, Kipchobos 2, Chepkusum, Ailali, Kimalit, Kipwerere, Tililbei, Biwott, Kapruben, Chesachit, Kibarbar, Kaplelach, Chebolet (ArapChumo), Lebekwet/Lesan, Kapchebolet	Kaptien
	Provision of raised water tank (10,000 ltrs)	Baraka
	Legislation to remove indigenous tree	Kaptien
	Riparian protection	Kiptiget, Itare river
	Tree nurse establishment	Kaptien
	Main water pipelines: Nukiat-Koitalel, Koitalel-Kameturi ECD, Kameturi ECD-Kaptien dispensary, KaptienDisp-IriaMaina, KaptienDisp-Baraka TBC, Tingamoja-Kapchebolet, Kabilat(Chebangang)-Kaptebwet-Koitalel (Red cross)	Kaptien
	Planting indigenous trees	All water Springs



**SOTIK SUB-COUNTY**

**REPUBLIC OF KENYA**



**COUNTY GOVERNMENT OF BOMET**

**PUBLIC PARTICIPATION CIDP TEMPLATE**

**SOTIK SUB-COUNTY**

**WARD: KAPLETUNDO**

<b>S/N</b>	<b>DEPARTMENT</b>	<b>PROPOSED PROJECTS</b>	<b>PHYSICAL LOCATION</b>
<b>1.</b>	<b>Administration, Public Service and Special Programmes</b>	Subdivision of the subward to Siroin and Lelechwet	Siroin Lelechwet
		Construct Kimawit Sub-Ward Admin. Office	Kimawit
		Construct Uswet Sub-Ward Admin. Office	Uswet
		Build Kapkesembe Sub-Ward Admin. Office	Kapkesembe
		Construct Kimolwet Sub-Ward Admin. Office	Kimolwet
		Fair distribution of employment opportunities in the County	
		Sub ward administration offices	Kapletundo
Construction of sub ward office	chebilat		
<b>2.</b>	<b>Agriculture, Livestock, Fisheries and Cooperatives</b>	Tea buying centres	Sosiot, Kibomut, Ngo mngomwet, Ngererit, Kapchereren, Munjaz, Chebolet, Ngecher, Ko itab Sebetet
		Subsidized farm inputs	Siroin sublocation
		Soil testing services at siroin	Siroin sublocation
		Subsidized IA services	Siroin sublocation
		Cooler at siroin	Siroin sublocation
		Cooperative services at siroin centre	Siroin sublocation
		Completion of Tea buying centers	Ririk/Chelelabei, Mus eset, Chemobei

	Construction of Tea buying centres	Cheimen, Cheriro/Kuriot, Teiyem, Munandet /Chumo, Kapchereren, Lebekwet-Kongasis
	Construction of food store/Cereals	Chebirbelek
	Buy plot and construct Sibaiyan tea buying centre	Chemobei
	To buy plot Sarisari tea buying centre	
	Maintenance of Chemobei tea buying centre	Chemobei
	Construct banana processing plant	Kimawit
	Renovation of Turgut cattle dip	
	Construct Kimawit slaughter house	Kimawit
	Provide subsidized quality AI services	
	Construct Kimawit milk cooling plant	Kimawit
	Complete construction of TBCs	Kamaronga&Kipsiric hoik Chesoi, Kiprogorik, Tabaita, Kapkoros
	Construct new TBCs:	Mocheget&Kimawit
	Completion of Tulwabngecher TBC	Tulwabngecher
	Renovation of Kapkesembe TBC	Kapkesembe
	Completion of TBCs: Cheptembe, Tendwet&Kambira	Kapkesembe
	Construction of proposed Kapmocheho TBC	Kapkesembe
	Provide subsidized avocado seedlings, market farmers' produce & value addition	Kapkesembe
	Training of farmers - extension services through field officers	
	Revival of Kapkesembe/Kolongei cooperative society	Kapkesembe
	Construction of Kapkesembe milk cooling plant	Kapkesembe
	Support Urwo farmers savings & credit cooperative society	Kapkesembe
	Construct milk cooling plant at Kimolwet	Kimolwetcentre
	Complete TBCs: Kimolwet, Sugutek B, Tamongo&Kamaronga	Kimolwet
	Renovate Chemutwa cattle Dip	Kimolwet
	Revive Kimolwet Tea Cooperative Society	Kimolwet
	Revive Segutiet Cooperative Society	Segutiet
	Renovate Kimolwet cattle dip	Kimolwet
	Terracing	Agure
	Support Kimolwet Women Enterprise Fund	Kimolwet
	Construct cattle dip	Keronjo
	Completion of construction of TBCs: Lulusik, Sigira, Chirchir, Keronjo	Keronjo
	Construct milk cooling plant	Keronjo
	Support Keronjo Central CBO	Keronjo
	Kapkoitim farmers coop society	Chebitet/Kapkoitim
	Completion of Tea Buying Centre at Matunda	Kevenge
	Supply of subsidies avocados/Bananas	
	Renovation of Kapcherire DIP	Kapcherire
	Purchase of Kapcherany sale yard	Kapcherany market
	Renovation of Chemutwa DIP	Chemutwa
	Tembwet TBC	Tembwet
	Kosogororet TBC	Kosogororet
	Completion of Cheribo TBC	Cheribo
	Tabarin TBC Completion	Tebeswet
	Completion of TBC 102, 462, TT21	Cheptangulgei
	Support to tea buying centres	kapkwen -kimalal -kebenet
	Construction of milk processing plant	togomin
	Support to poultry farmers	togomin

		Provision of AI services	Togomin, chebilat
		Support to fish farmers	togomin
		Construction of cattle dip	togomin
		Provision of extension services	chebilat
		Revival of chebilat co-operatives society	chebilat
		Support to tea buying centres	Starehe, Mutito, Komo siek, Kipsotit, Rerendet, Umoja, Kakimor
<b>3</b>	<b>Education, Vocational Training, Youth &amp; Sports</b>	Construction Ririk ECD	Ririk
		Buying land and construction of Cheimen ECD	Cheimen
		Construction of Chepkolon ECD	Chepkolon
		Construction of Kapchereren ECD	Kapchereren
		Buying of land and construction Teiyem ECD	Teiyem
		Construction of Chebirbelek ECD	Chebirbelek
		Buying plot Museset ECD	Museset-Chemobei
		Buying land and completion Sibaiyan ECD	Sibayan-Chemobei
		Construction of Chemobei ECD	Chemobei
		Construction Kiptenden ECD	Kiptenden
		Completion of Kolu/Lebekwet ECD	Kolu
		Fund Kimawit athletic club	Kimawit
		Leveling of Kimwawit primary field	Kimawit
		Assist Hilca youth group	Kimawit
		Fund Cheptigit&Kimawit football clubs	Uswet
		Kapkoros ECD - purchase land & construct	Kapkoros
		Completion of Kipsichoik ECD	Uswet
		Completion of Kamaronga ECD	Kimawit
		Construction of Kambira and Kapkesembe ECDs	Kapkesembe
		Proposed Tulwabngecher ECD - acquire land and employ ECD teacher	Tulwabngecher
		Purchase sports equipment for Kapkesembe and Kambira FCs	Kapkesembe
		Build and equip Kapkesembe resource centre	Kapkesembe
		Construct Ngendamoi ECD (New)	Kimugul
		Construct Kimolwet primary ECD (New)	Kimolwet
		Construct Tamongo primary ECD (New)	Tamongo
		Level Kimolwet primary playing field	Kimolwet primary
		Support Kimolwet Rangers FC - balls & games kits	Kimolwet
		Kirenget/Tirita ECD - classroom and land extension	Keronjo
		Chemaigut ECD - purchase of land (1 point)	Keronjo
		Level Keronjo primary playing field - include goal posts	Keronjo
		Construct Kimawit VTC	Kimawit
		Establish tree nursery at Chepkosa	Cheptigit PI
		Fund Kimawit athletic club	Kimawit
		Leveling of Kimwawit primary field	Kimawit
		Assist Hilca youth group	Kimawit
		Fund Cheptigit&Kimawit football clubs	Uswet
		Kapkoros ECD - purchase land & construct	Kapkoros
		Completion of Cheribo ECDE classroom	Cheribo
		Completion of Kamungei ECDE classroom	Kamungei
		Completion of Kenene ECDE classroom	Kenene
		Sironet ECDE classroom construction	Sironet Primary School
		Construction of Simotwet ECDE classrooms	Simotwet
		Construction of Kapcherire ECDE classroom	Kapcherire

		Construction of Sumeek ECDE toilet	Sumeek ECDE
		Construction of Chebitet ECDE classroom	Chebitet
		Construction of Kapkoitim ECDE classroom	Kapkoitim
		Construction of Kamungei VTC	Kamungei
		Kamungei field toilet construction required	Kamungei field
		Kabirget ECDE centre construction	Kabirget
		Tabarin ECDE classroom construction	Tabarin
		Ririk ECDE classroom construction	Ririk
		Balek ECDE centre construction	Balek Primary School
		Construction of Kaptitolwo ECDE centre	Kaptitolwo
		Completion of Cheribo ECDE classroom	Cheribo
		Completion of Kamungei ECDE classroom	Kamungei
		Completion of Kenene ECDE classroom	Kenene
		Sironet ECDE classroom construction	Sironet Primary School
		Construction of Simotwet ECDE classrooms	Simotwet
		Construction of Kapcherire ECDE classroom	Kapcherire
		Construction of Sumeek ECDE toilet	Sumeek ECDE
		Construction of Chebitet ECDE classroom	Chebitet
		Construction of Kapkoitim ECDE classroom	Kapkoitim
		Construction of Kamungei VTC	Kamungei
		Kamungei field toilet construction required	Kamungei field
		Kabirget ECDE centre construction	Kabirget
		Tabarin ECDE classroom construction	Tabarin
		Ririk ECDE classroom construction	Ririk
		Balek ECDE centre construction	Balek Primary School
		Construction of Kaptitolwo ECDE centre	Kaptitolwo
		Construction of ECDE classrooms	- Kaptibin,Kapkwen,Togominprimary,Kimugul(purchase of land) Rerendet,Kapkwen,Kimalal,Rerendet,Umoja,Starehe,Chebilat primary
		Increase bursary allocation to needy student	Chebilat
		VTCs to collaborate with sotik technical	Chebilat
		Provision of sport materials	Chebilat
		Talent search initiatives	Chebilat
		Levelling of playing fields and nurturing of talents	Togomin,chebilat
<b>4.</b>	<b>Finance, ICT and Economic Planning</b>	Construct Kimawit ICT centre	Kimawit
		Construct Kimolwet ICT centre	Kimolwet
<b>5.</b>	<b>Gender,Culture&amp; Social Services</b>	ICT hub and Library at siroin	Siroin sublocation
		Construction of Library	Chebirbelek
		Chebirbelek youth and Chebirbelek senior	Chebirbelek
		Chemobei youth	Chemobei
		Kiproboniyit youth	
		Recruitment of Special needs- sign language interpreter	Chebirbelek
		Construct Kimolwet Social Hall	Kimolwetcentre
		Social Hall construction	Kapcherany

		Library and ICT centre construction	Kapcherany
		Support to vulnerable families NHIF/UHC	Across Kapletundo ward
<b>6.</b>	<b>Health Services</b>	Upgrade Lelechwet dispensary including maternity	Siroin sublocation
		Proposed siroin dispensary	Siroin sublocation
		Upgrade to Health center	Chebirbelek Dispensary
		Completion of staff house	Chebirbelek Dispensary
		Construction of maternity wing	Chebirbelek Dispensary
		Expansion of plot	Chebirbelek Dispensary
		Proposed Chemobei Dispensary	Chemobei
		Proposed Kolu Dispensary	Kolu
		Renovate & elevate Kimawit dispensary to a Health Centre	Kimawit
		Supply drugs regularly	Kimawit
		Kapkesembe dispensary - equip laboratory, construct maternity wing, renovate dispensary, construct staff houses and expand land	Kambira
		Upgrade Kimolwet dispensary to a Health Centre - construct staff quarters, employ CHVs and maternity wing	Kimolwet
		Complete construction of Keronjo dispensary	Keronjo
		Renovate & elevate Kimawit dispensary to a Health Centre	Kimawit
		Supply drugs regularly	Kimawit
Kapkesembe dispensary - equip laboratory, construct maternity wing, renovate dispensary, construct staff houses and expand land	Kambira		
<b>7.</b>	<b>Lands,Housing,Urban Development And Management</b>	Purchase of land for Siroin dispensary	Siroin
		Purchase of plot	Chebirbelek dispensary
		Purchase of plot	Proposed Kolu dispensary
		Purchase of plots	Sibayan TBC Sansan TBC
		Purchase of market plot	Chebirbelek markets
		Purchase of plots	Cheimen ECDE Teiyem ECDE Sibayan ECDE Leketiet ECDE Museset ECDE Ngetunyo ECDE
		Survey, demarcate & fence all PI lands	Kimawit
		Purchase land for Tulwabngecher ECD	Kapkesembe
		Purchase land for Kapkesembe dispensary expansion	Kapkesembe
		Survey, demarcate and fence PI lands: Chemutwa cattle dip & Segutiet salt lick	Kimolwet
		Purchase of market land and public toilet construction	Kapcherany Centre
		Securing of all PI lands at Kapletundo locations	Kapletundo
		Construction of Kapletundo Public toilet	Kapletundo Centre
<b>8.</b>	<b>Roads,Public Works &amp; Transport</b>	Chebitet to Ririk 2 <sup>1</sup> / <sub>2</sub> Km	Kapkoitim
		Chelele to Chesukume 2 <sup>1</sup> / <sub>2</sub> Km	Kapkoitim
		Chebitet-Secondary-Primary 1.5Km	Kapkoitim
		Kapcheranymktsmurraming	Kapcherany
		Kapcherany mkt-Kapcherire DIP 4Km	Kapcherany-Kapcherire
		Aonet-Sironet-Cherumbas Road	Sironet-Cherumbas
		Balek-Kamuseset-Chekoror Road 3Km	Kamuseset
		Cheptangulgei Kenyatta Road 4Km	
		Footbridge chesiyot	

	Dispensary cheptangulgei-Darajasita Road-2Km	
	Siroin-kaptebengwet-koluu-road	Siroin sublocation
	Kipsimbol-munjaz-kimugul-sebetet-siroincentre	Siroin sublocation
	AGC Sachangwan-Ngererit-road	Siroin sublocation
	Ngeny Bridge	Siroin sublocation
	Kapchepsena Bridge	Siroin sublocation
	Koitapsawe road	Siroin sublocation
	Lelechwet dispensary-kibomut tea buying –kapchereren tea buying center road	Siroin sublocation
	Lelechwet- chesoan road	Siroin sublocation
	Kipsonoi bridge	Siroin sublocation
	Lelechwet- kaptebengwet-koluu road	Siroin sublocation
	Koita-cheplakwet-kibanjalal road	Siroin sublocation
	Chebomui-kaploti-ngomngomwet road	Siroin sublocation
	Munjaz-chepkarnet road	Siroin sublocation
	Bridge Kiproboniyit – Togomin	Kiproboniyit
	Bridge Kiproboniyit-Chepkolon-Chemobei	Kiproboniyit - Chepkolon – Chemobei
	Opening of Cheriro-Kaptembwo-Leketetiet	Kiproboniyit
	Construction and bridge at Chepkolon-Togomin	Chepkolon - Togomin
	Koluu-Kaptebengwet	Koluu-Kaptebengwet
	Tilimnyet-dip road	Teiyem
	Kiptenden – Teiyem	Kiptenden - Teiyem
	Upgrade of town roads	Chebirbelek town
	Chief's office - Siroin road	Teiyem
	Chief's office - Smartlink road maintenance	Chebirbelek
	Maintenance Ririk-Chesilyot	Ririk
	David Sang-Central-Sibayan-Chesugumer	Chemobei
	Road and bridge Kapchegemto-Togomin	Chemobei
	Access road to Sugutek water point	Kiproboniyit
	Ririk-Kesaketiet-Chepkolon	Ririk-Kesaketeit- Chepkolon
	Bridge Kiproboniyit – Togomin	Kiproboniyit
	Bridge Kiproboniyit-Chepkolon-Chemobei	Kiproboniyit - Chepkolon – Chemobei
	Kimawit-Mocheget-Cherumbas road	Kimawit
	Kiprokorik-Chepchirik-Mocheget road	Kimawit
	Uswet-Cheptigit road	Uswet
	Sebesebe-Tembelek-Kipsonoi road	Kapkoros
	Tamaitui-Kipsirichoik (Barangi)-Kipsonoi road	Kimawit
	Kimawitdispensary -Turgut-Chesoi road	Kapkoros
	Uswet TBC-Chepkosa-Kipsonoi road	Kapkoros
	Kap Solomon-Dispensary-Kap Mwangi Road (new)	Kapkesembe
	Kiptelengei-Kapirket-Kimugul (new)	Kapkesembe
	Kapkesembe-Ngendamoi-Kimolwet (New)	Kapkesembe
	Karabirir-Kibisorwet (New)	Kambira
	ArapMaina-Cheptembe PI (New)	Tulwabngecher
	Kapkesembe-Kambira road (Maitenance)	Tulwabngecher
	Kaplombo PEFA church-Kap Doctor Road (New)	Kimolwet
	KapKibos-Chebirbait-Kimawit road (New)	Kimolwet
	Kamaronga TBC-Sostene-Agure water spring road (New)	Kimolwet
	Kimolwet-Chemutwo cattle dip-SugutekNgendab Moi (Maintenance including culverts)	Kimolwet
	Segutiet salt lick road (New)	Kimolwet
	Kap David Chepkwony-Kimolwet Dip Road (New)	Kimolwet

	Kap Chain-Kimawit AIC-Bridge Road (New)	
	84 Bridge-Sasur-Kimolwet cattle dip road - dozzing and murraming	Keronjo
	Tamaina-KapSigira-Sinei road (dozzing and murraming)	Keronjo
	Director Soi-Munandet-Chepkeigei-Paramount-Lulusik TBC (dozzing and murraming)	Keronjo
	SachAngwan-Kabwalel (murraming and dozzing)	Keronjo
	Munandet-Kirengat-SachAngwan (murraming)	Keronjo
	Tamongo Junction-84 Bridge (murraming)	Keronjo
	<b>Bridges</b>	
	Chorwet-Chebilat	Kapkoros
	Kimolwet-Kapkesembe	
	Chebirbait-Kimawit bridge	Kimolwet
	Kabwalel foot bridge - upgrade to motorable	Keronjo
	Tamaina bridge	KapSimama
	Roads construction	Sachangwan-kimalal-tembwet-rerendet Chebilat-Togomin Kapkwen-kimugul Etyetbrigde-kapsimion-togomin secondary-kaptibin Kapkwen-kimugul-chesilyot footbridge Kimalal-chepkolon foot bridge Kaptibin-chepkitach footbridge Kapwilson-chepkitach-kapkwen Kaptibin centre-kap Daniel footbridge Langat-itoik Gethsemene – kimugul Cetre 2-kapkwen Kurgung-togomin Kurgun-gethsemene Kapwilson-chepkitach-kapkwen Rerendet-simotwet Arorwet-chepkolon-rerendet-chepkochun Chepkochun-kondamet-motito

			Kipsitet-mosonik
			Rotinwet-kakimor-motito
			Komosiek-umoja-itoik
			Umoja-arorwet-
			Starehe-somisbei-kaptibin
<b>9.</b>	<b>Trade,Energy,Tourism,Investment&amp; Industry</b>	Flood lights at Lelechwet	Siroin sublocation
		Bodaboda shade	Siroin Lelechwet
		Shoe shiner shade at siroincentre	Siroin sublocation
		Construction Chebirbelek F. C. S	Chebirbelekcentre
		Addition of 3 street lights each at -Tingamoja, Chief's office, Chebirbelek secondary	Chebirbelek
		Public Toilets	Chebirbelek
		Market land	Chebirbelek
		Disposal bins	Chebirbelek
		2 Bodaboda shades	Chebirbelek
		2 shoe sinner shades	Chebirbelek
		Construction Chebirbelek F. C. S	Chebirbelekcentre
		ChesilyotBodaBoda stage	Chesilyotcentre
		BodaBoda shade	Kamungei Centre
		Construction of shoe shine shade	Tendwet Centre
		Flash light to be installed at Kamungei Centre	Kamungei
		Construction of a market stall	Kamungei
		Shoe shiners shade	Kapletundocentre
		Flashlights installation	Chebitet
BalekBodaBoda shade	Balekcentre		
Kapcherany mama mboga shade	Kapcherany market		
Flood lights	Kesengecentre		
<b>10.</b>	<b>Water,Sanitation,Environment, Natural Resources &amp; Climate Change</b>	Extend piped water from chebirbelek to siroin to kaptebengwet	Siroin sublocation
		Water tank at siroin SDA	Siroin sublocation
		Protect all water springs	Siroin sublocation
		i)Piped water reconnection to Solyot,Cheribo,Kenene,Maasare	Kenene,Cheribo,Solyot, Maasare and tebeswet
		ii)Tabarin piped water	Arorwet
		iii)Kirenwo PI catchment	Arorwet
		iv)Chekoror stream	Chekoror
		v)Kondamet stream	Kondamet (Balek)
		vi)Sironet pipe water	Sironet
		vii)Kapcherire-Kipsonoi Health centre pipe water connection	Kapcherire
		viii)Aonet spring protection	Sironet
		Provision of tree seedling	Togomin
		Protection of catchment areas	-chepkitach -taabet -motito -sosur -konadamet -chepkitach
		Protection of springs	-taabet



			-ngererit -chebilat
		Connection of togomin -kimugul water pipe	Kimugul ngererit -togomin
		Water storage tanks	Togomin TT45 buying centre

**REPUBLIC OF KENYA**



**COUNTY GOVERNMENT OF BOMET**

**PUBLIC PARTICIPATION CIDP TEMPLATE**

**WARD: CHEMAGEL**

S/N	DEPARTMENT	PROPOSED PROJECTS	PHYSICAL LOCATION
1.	Administration, Public Service and Special Programmes	Fire brigade	sotik
		Provision of stipends to village council elders	chemagel
2.	Agriculture, Livestock, Fisheries And Cooperatives	Construction of cooler	Emitiot sublocation Yaganek, chebongi
		Provision of extension services	Emitiot sublocation Yaganek, chebongi
		Provision of AI services	Chemagel sub location, yaganek/soimet, kaplong
		Provision of certified seeds and subsidized fertilizers	Chemagel sub location, yaganek/soimet, kaplong
		Renovation of cattle dips	Kiptapsir, chebinyiny, soimet, kibori, yaganek, chepchirik, kaplong
		Supply of chicken incubators	Chemagel sub location, yaganek/soimet, kaplong
		Electricity to co-operative society	Sotik town, kaplong
		Linking farmers to new markets	Emitiot sublocation Yaganek, chebongi, kaplong
		Nitrogen plant to be equipped and functional	sotik
		Provision of accaracides to cattle dips	Emitiot sublocation Yaganek, chebongi, kaplong
		Renovation of tea buying centres	All sub wards

		Support to tea buying centres-toilets -water tank -stores	All sub wards, Tumbelyon, Motosiet, Kamirai, Kaplong
		Soil sampling	Emitiot sublocation Yaganek, chebongi, kaplong
		Establishment of coffee nurseries	chebongi
		vi)Promotion of mushrooms	Siryat
		Supply of coffee pulping machine	chebongi
		Establishment of fish ponds and fingerlings	Emitiot sublocation Yaganek, chebongi, kaplong
		Provision of chicken incubators	Emitiot sublocation Yaganek, chebongi, kaplong
		Support dairies -cooling plant -ATM machines	Sotilk, kaplong
		Establishment of cattle crush	Emitiot sublocation Yaganek, chebongi, kaplong
		Modern spray ray	Emitiot sublocation Yaganek, chebongi, kaplong
		Construction of cattle dips	Saptet and Jerusalem, kaplong
<b>3</b>	<b>Education, Vocational Training, Youth &amp; Sports</b>	Support to stkizito to purchase generator	
		ECDE	Emitiot ECDE Emitiot Flowers, Ngainet ECDE, Soimet ECDE, Kuryot ECDE, Lulusik ECDE, Lebekwet, kaptembwo, kapinderem, ECDE kaptembwo, ECDE Judea, ECDE kiptenden, kapmirai, Kimoso, chemeryat, nyalilbuch, cheptan gurur, siryat, kapcholyo
		Purchase of land and construction ECDE classrooms	Mabasi, Motosiet, Tumbelyon, Manyatta, Kapsimotwo, Taptuiyo
		Construction of proposed VTC-two classrooms administration block, toilet and kitchen	Kipajit, Lulusik PI, Kaplong VTC
		Increase bursary allocation	chebongi
		v)Construction of perimeter wall	Kaplong VTC
		Construction of village polytechnic	chebongi
		vi)Building of workshops, plumbing, welding and food processing technology workshops	Kaplong VTC
<b>4.</b>	<b>Finance, ICT and Economic Planning</b>	ICT centre, library, youth empowerment centre	Lulusik PI land, siryat
<b>5.</b>	<b>Gender, Culture &amp; Social Services</b>	Purchase and levelling of sports fields	All villages
		Construction of 181 club field	chemagel
		Groups empowerment and support to PLWDs, widows, orphans and old people	Chemagel, emitiot sub location

		Establishment of rehabilitation and rescue centre	Sotiktown,kaplong
		i)Provision of assistance devices for PWDS	Kaplong sub-location
		ii)Affordable Health coverage (Free)	Kaplong sub-location
		iii)Capacity building, skill building to be made free	Kaplong sub-location
		v)Confirmation of PWD workers in the county	Kaplong
		vi)Consider PWDS Paralympics	Kaplong
<b>6.</b>	<b>Health Services</b>	Upgrading of dispensaries	Sotik health centre,soimet,kuryot,kamirai
		Establishment of KMTC	Sotik town
		Elevation and equipment of sotik health centre	Sotik health centre
		Support to CHCs /CHVs	Sotik health centre
		Purchase of ambulance	Sotik health centre
		Proposed construction of dispensaries	Chebongi, Kuryot, Kiptenden,Kaptembwo,kipkewa, Manyatta, Kapsimotwo
		Public health office	soimet
		Construction of maternity wing	Soimet dispensary
		Incinerator	Soimet dispensary
		Supply of enough pharms and non-pharms	Soimet dispensary
		Provide security officers Soimet dispensary	Soimet dispensary
<b>7.</b>	<b>Lands,Housing,Urban Development And Management</b>	Survey and demarcation of PI lands	Kaplong sub-location,kimoso
		Support of land succession services	Land purchase
		Fencing /protection of public properties	Chemagel,Kaplonsub-location,kimoso
		Financial support to acquire title Deed	Soimetdispensary,kiptapsir
		Purchase of land for roads expansion	sachangwan-kiptapsir primary school,soimet
		Construction of public toilet	soimet
		Upgrade market access roads	soimet
		Waste disposal bins	soimet
		Installation of hand washing points	soimet
		Planning of the market	soimet
<b>8.</b>	<b>Roads,Public Works &amp; Transport</b>	Construction of roads	Chebitet-ketyenya-dip-taita-bombo road
			Kirwa bridge -road
			Maintenance of Emmanuel-AGC kipajit primary (installation of culverts)
			Kipajit-mwei road
			Dip-kapsosten-kap willy

			Cereals –simotwet- sirsironik-kimase dip-kimugul-kiptasir dip
			Ring road (around sotik township)
			Backstreet-sotik central hardware- BOMWASCO offices -sotik day-passion catholic-college -hotwax-patnerssacco -aksharshop-cherobon -IFC –soymo-cheriro-bridge primary Sotik health centre-mosque (kalabuu)
			Kalabuu-mogonjet bridge
			Hotwax- cheriro road
			-sotikday-chepchirik water point- kimase
			Ap line-DCs residence
			DCs residence-bethel AGC-prisons- stkizito
			Mogonjet-kipajit bridge
			Halima-thomaskerich-chesilim- christopherkerich
			Silalo-kaprobasion road-tilaniik river
			ChebongiTT16-sertwet TT82
			Setwet river-nyatembe tea buying centre
			Kiptapsir cattle dip-arapkimetto- sertwet tea buying centre
			Bembee-signpost-bureti TVT
			Nyatembe panda-tilaniik-passion church
			Sertwet river-kapmugutmaat
			Sharp corner-macheisok tea buying centre
			Chebinyiny trading centre-cheptagum river
			Focal point-chesogori river
			Pastor Jackson-kiptapsir primary
			Sachangwan-chiefs office chebongi
			Kapesther-kiptapsir cattle dip
			Lulusik-heroes academy road
			Kapandrea-keino-misoi road
			Kap Augustine-kap Charles road
			Soimet dip-kapkosimbey road
			Karapkirogu-silanga road
			Karapsoi-kapGregori road

			PI Ngainet-kapchamba road
			Cheptiony-Canaan road
			Migingo-karapsilatei road
			Culverts in all feeder roads
			Bridge at lulusik-Keronjo connection
			Arapchepkwong –arap sang road
			Yaganek prim- catholic-arapkalya road
			Kenene-Obot Jane road
			Lebekwet-arapbarchok road
			Deliverence church-kaprere road
			Water supply pumb- kaplong boys prim.
			Sach loo- saramek-kibori road
			Saramek bridge
			Sachangwan-karapkoros-kipsonoi
			Tabaita-yaganekpri
			Kaptembwo-Kamaero
			Lebekwet-letet ring road
			Kapmichael-Yaganekpri
			Quarry-dip road
			Rusi-Kapkuchuryo road
			Arapkoror-koros road
			Sachangwan-kirwa bridge
			Chepkosiomdip-kirogu
			Chepkok-sagamda-catholic church
			Chebitet-chepkulul
			Kiptenden-arapLeting
			Mumberesbridge-ketienya
			Rusi ,Kitira roads
			Koror-track road
			84 bridge –munandet
			Chemutwa-munandetkap john-kap councilor
			Opening of road to Kiptenden nursery
			Kap john-kap councilor road
			AIC –kap Raphael
			Construction of culverts in all feeder roads
			4Km-Completion of Mabasi, Motosiet, Kapngony with culverts and bridges
			Opening of Kap Joshua, Makiram, Manyatta, Taptuiyo, Sachangwan, Cheramgoi, Chepchabaiyet
			Culverts
			Opening of kapcherobon, Emkwen, Kesogororet
			Maintenance and culverts of AjiwaShamji road
			2Km- Opening of KipagengeKaputiek PI road
			1Km- opening of arapkoros road
			Opening of mkulimacheptebe road
			3Km- opening of UPEC church-Kipsonoi road
			Opening of chepkosiom road

9.	<b>Trade,Energy,Tourism,Investment&amp; Industry</b>	Maintenance of streetlight	Sotik town
		Cattle auction	chemagel
		Public toilets and fencing	Chemagel market
		Bodaboda shade and public toilets	Town centre
		Renovation of kiosk	Sotik town
		Car stage to be functional	Sotik town
		Electrification of VTC and ECDE centres	Kipaji,tuiyobei,lowerkibori,kipajit central
		electricity	Across chebongi sub ward
		Installation of street lights	-sotik lawcourts-kiptapsir cattle dip -nyatembe trading centre -chebinyinycentre,Migingo&soymet
10.	<b>Water,Sanitation,Environment, Natural Resources &amp; Climate Change</b>	Protection of water springs	chebchirik -karapchemosit -cheriro -kaptuiya -bethel -chemutwa -kapsajinshabaan -chebukto -kipajitsugutek -kapdandi -kechei -choruet -kettienya -nyatembekondamet -chebongikondamet -chebongisugutek -chemutwa -keseswa,Soyiet (Sagamda) &Tumbelyon plot 641,kapkuchuryo,Arap Milgo water point
		Provision of Piped water	kimase–mogonjet-saunet-kimugul-tebeswet-sotik town-kipajit village- chebongi-kipkewa-nyatembe-kiptapsir,Yaganek primary-Kaptembwo-ArapKeter-Kapsinei-Nganga
		Borehole drilling	-nyatembe primary -chebongi dispensary -chebongi primary
		Carbagecollction-creation of dumbing site	Sotik town

	Purchase of tractor for collection of waste	Sotik town
	Sewerage system	Sotik town
	Provision of water tank	Chebongi dispensary
	Planting of indigenous trees	Chebongi/nyatembe
	Construction of treatment plant	Yaganek water project
	Car wash sites be situated away from Kipsonoi river	Soimet

**REPUBLIC OF KENYA**



**COUNTY GOVERNMENT OF BOMET**

**PUBLIC PARTICIPATION CIDP TEMPLATE**

**WARD: KIPSONOI**

S/N	DEPARTMENT	PROPOSED PROJECTS	PHYSICAL LOCATION
1	<b>Administration ,Public Service And Special Programmes</b>	Construction of sub ward office	Kapkures ,kinyelwet
		Construction of administrators office	Kapkelei
		Division of KapkeleiSubward into 3	Kapkelei, Kenene, Cheptebe
		Recruitment of officers	Kapkelei sublocation
		Administration office	Chemitan
		Motiret to be divided to two subwards	
		Employment opportunities	
		Sigorian subward be divided into to three	Sigorian, Kiricha, Kamabwai
2	<b>Agriculture, Livestock, Fisheries And Cooperatives</b>	Recruitment of ECDE teachers	Simboiyon ,Kaptolilet&Torokwet ECDE centres
		Completion of ward office and equipping	Kamureito
		Renovation of kipkuryon /chemogoi dip	chemogoi
		Purchase of Spray race	Ieldok
		Revival of cattle dips-Kapkures dip and fencing	kapkures
		-central dip	
		Support to kapkures cooling plant and revolving fund	kapkures
Provision of AI and extension services	kapkures		
Provision of-bananas		kapkures	
	-bee hives		
	-fish ponds		

	-poultry	
	Provision of subsidized seedling	kapkures
	Proposed kinyelwet dip	kinyelwet
	Proposed kinyelwet cooling plant	
	AI Services	kinyelwet
	Construction of fishpond	kinyelwet
	Support-Poultry farming(incubators)	kinyelwet
	Extension officers	Kapkelei market
	AI services	
	Fish ponds	Cheptebe dam
	Construction of slaughter house	Kapkelei market
	Cattle dip	ArapSoi/Bot Roda dam
	Fertilisers	Cooler-Motiret
	Hay store	Cooler-Motiret
	Bee keeping	PIs dams
	Fish ponds	PI dams
	Banana processing plant	Motiretcentre
	Farmers training centre	Motiretcentre
	Extension and veterinary officers	Motiret cooler
	Completion and equipping of Motiret milk cooler	Motiret cooler
	Revolving fund	Motiret cooler
	AI services	Motiret cooler
	Proposed construction of a cattle dip	Cheptuiyet (ArapMategei )PI dam
	Construction and equipping of milk coolers	Oldebesi market Chesegem market
	Provision of bee hives for bee keeping	Kamenes
	Kaptolilet proposed cattle dip	Kamabwai
	Renovation of Chepngatat cattle dip	Chepngatat
	Construction of Siise cattle dip	SiiseArapMayaa
	Land purchase and construction of Sigorian cattle dip	SigorianArapChebos
	Construction of a hatchery	Kamabwaicentre Kapkosigocentre
	Dairyland cooperative cooler	Sigorian
	Installation of storage tank	
	Construction of a food store	Sigorian
	Provision of AI services	
	Fish ponds and fingerlings	ArapChebosdam,Kamabwaidam,chepngatat dam,Arap Langat dam,KapDanielSoi dam,
	Provision of bee hives for bee keeping	Sigorian
	Construction of sweet potato factory	Sigorian
	Completion of tea buying center	Chebango North
	Construction of new TBC	Kimugul village
	Provision of subsidized AI services	Kipsonoi ward
	Renovation and fencing of cattle dips	Kapangoror, Mosop
	Establishment of livestock/crop production demo farm	Kebewot, Chebole
	Enhancement of bee keeping	Mosop
	Market outlet for dairy milk ATM	Chebole
	Establish animal feed processing unit	Chebole (land available)
	Prorovision of subsidy seeds avocados, bananas	Chebaibai, Chebango
	Routine vaccination of livestock	Kipsonoi ward



3.	<b>Education, Vocational Training, Youths And Sports</b>	Construction of ECDE	Chemogi, sachangwan,kapkures,itoik,leldok,ngendalel ,chemogi, kapcheboryot,kinyelwet
		Construction of polytechnic(land purchase)	kinyelwet
		Increase in bursary allocation	kinyelwet
		Sise ECDE	Sisei primary
		Bambanik ECDE	Bambanik primary
		Kapkelei ECDE	Kapkelei primary
		Kenene ECDE	Kenene village
		Library	Judea AGC
		Construction of ECDE centres	Motiretprimary,Kapcheptebe,Chepngatat, Kapmakitui,Sosik,Kaburgei,
		Construction of vocational training centre	Kaburgei
		Construction of ECDE centres	1.Sosur primary 2.Chesegem primary 3.Tamurei primary 4.Ngainet primary 5.Kamenes primary
		Completion of Chebui ECDE centre	Chebui
		Construction of Proposed ECDEcentres	Kaptolilet&Torokwet
		Construction of ECDE centres	Kiricha ,Boreito
		Grading and levelling of football pitch	Sigorian primary
		Completion of ECD classrooms and facilities	Chebango primary, Chebango south, Kapsongor,
Construction of new ECD classrooms	Kipketi, Koita, Kapkawa plot 253, Saoset, Lebekwet, Chebaibai, Chebole central, Chebango south, Chebango North Plot no 32, Kapnyasimba, KIpsirijit		
Funding of VTC	Komirmir VTC		
4.	<b>Finance, Economic Planning And ICT</b>	Provision of equipped computer office	Motiret –Chemitancentre
5.	<b>Gender, Culture And Social Services</b>	Purchase of land for community playing ground	Sachangwan
		Construction of culturalcentre	kapkures
		Empowerment of marginalized groups	kapkures
		Support to CHVs	kapkures
		Swimming pool and museum	Cheptebe dam
		Construction of social hall	Chemitancentre
		Construction of library	Kapmakitui primary
		Construction of cultural centre	Chemitancentre
		Artists to be facilitated and mentored	
		Empowerment of all vulnerable groups (PWD, Singles, Widows, Youths)	Kipsonoi ward
		Construction of ICT center	Koita
		Construction of cultural center	Chebole, Mogoiwet
		Support football clubs	Chereret village
		6.	<b>Health Services</b>
Construction of dispensary	Kinyelwet		
Kapwilly-sasur	Kapkures/chemogoi		
Kapkones-karapmabwai	kinyelwet (siise)		
Cheboet-bot edina	Kinyelwet		
Tindinyetbrigde-kinyelwet-kiricha(footbrigde)			
Upgrade Kapkelei dispensary to health	Kapkelei dispensary		

		center and construct a maternity wing	
		Completion and equipping of maternity wing	Motiret dispensary
		Construction of modern washrooms	Motiret dispensary
		Construction of laboratory	Motiret dispensary
		Maternity wing	Oldebesi dispensary
		Laboratory	Oldebesi dispensary
		Proposed Sosur dispensary	Sosur
		Construction of proposed Sigoriandispensary	Chebungei
		Septic tank,incinerator,watertanks,generator,permanent fence,landscaping,maleward,placentapit,laboratory	Kiricha health centre
		Completion of maternity	Chebango dispensary
		Construction of kitchen stores and expansion	Kiptulwa health center
		Construction of Lab	Cheboet dispensary
		Establishment of new dispensaries	Cheroroita, Sumoru, Kipketi
		Equipping Sugurosiek dispensary	Sugurusiek
7.	<b>Lands, Housing And Urban Development</b>	Town planning-kapkures	Kapkures
		Purchase of land for open air market	Kapkures central
		Mapping and surveying of PI lands	Kinyelwet136,137,138
		Land purchase for a sale yard (auction)	Kapkelei market
		Operationalize Public toilets	Kapkelei market
		A proper sewerage system	Kapkelei market
		Purchase of auctioning plot	Chemitancentre
		Purchase of plot for market	Chemitancentre
		Purchase of plot for Chepngatat ECDE	Motiret
		Purchase of playing field	Sosik primary
		Expansion of dispensary land	Motiret Dispensary
		Demarcation of 1. Arap Sambu PI 2. Sosur PI 3. Cheptuiyet dam	Kamenes
		Purchase of land	Kapsigowo ECDE Simboiyon ECDE
		Purchase of 0.25 acres	Kamabwai tank
		Provision of essential services	Chebole, Kamureito
		Survey and fence all PI plots	PI 381 at 152, plot 404 Kipsonoi
8.	<b>Roads, Public Works And Transport</b>	Constructions of roads	Dip-kapsosthen-kapwilly
			karaptesot-bongen-kap fifteen
			Sachangwan-karapmutai-sise
			Kappilipu-kapsosthen-etiet
			Brigde-etiet ab tindinyek
			Kapkanga-ngendalel(box culvert)
			Karaptuei-sisei
			Rongena-leldok(foot bridge)
			Rk-sise
			Disco-paulo
			Karapseron-kapaulo-leldok-weldon-sinei
			Leldok -sise
			Leldok primary-sise

		Central novok-obotemmy
		Koinange-julius(culvert)
		Dispensary-ngendalel bridge
		Arap sang-arapsigak
		Kapilipu-dispensary kapkures
		Arapkomukor-arapmumias(culvert and extension)
		Dispensary-Arap sang- mitimingi(box culverts)
		Chemogoi-dip-kapsosthen
		Chemogoi-kapilipu
		Kapilipu-kapkela(culverts)
		Kapwilly-sasur
		Kapkones-karapmabwai
		Cheboet-bot edina
		Tindinyetbrigde-kinywelwet-kiricha(footbrigde)
		Cheboet-tindinyek(culvert)
	Kenene-cheptebe dip	Cheptebe dip
	Kapkelei market-Makiker	Kapkelei market
	Kesentany –Mosonik dam	ArapKesentany
	Chebomosobe road	
	Kapkelei-Kapkuresbrige	Kapkeleisachangwan
	Sise –Kamista	Kapkelei
	Chemerieny-ArapKoech	
	Monengo-Tamene-Cheptebe	
	Kiptinga road	
	TTI-outering road	TTI
	Pastor Sigei road	Kapkelei
	Torongei-Chebusit	
	ArapKochir road	
	Kipsulmo road	Bambanik primary
	Judea road	Judea AGC
	SoketArapMibei- Kaitit dip	Kapkelei
	Kapsasian-Kapmakitui-Kapkelei	
	Cheptebe dip-munandet-motiret catholic-Kap Paulo	
	ArapSirgoi-Kaburgei primary-Makiker-Kapbakili	
	Kapcheptebeprimary-Kapmakitui-ArapYegen	
	Motiret AGC –Chepngatat dip	
	Motiret cooler-Motiret sign post	
	Maintenance of Bambanik-Motiret dispensary-Saasita	
	Construction of bridges	Makiker, Kaburgei Kapsasian Chepngatat, Cheptebe
	Tamureiprimary-Kamenes primary	Motiret
	Mainet-Saoset-Saasita-Kiboson	Sigorian
	Kapchemager (Ketero)- Kamenes primary	Oldebesi

		Chesegem-Oldebesi-Ketero	
		Sebesebe-Oldebesi(sachsomok)-Ngainet-Simboyon	
		Sosur primary-Saasita	Sigorian
		ArapLelgo-Kamenes-Kagasik dip	
		Lebekwet-saasita	
		Kamabwai VTC-ArapSambu-Chebui-Kamakitui	Sigorian-Kamabwai-Motiret
		Sosur-Sasita-Simboyon-Motiret dispensary-Bambanik	Sigorian
		Balozi-Kaptangus-Boreito-ArapMabwai	
		Kiricha AGC-GSU-Kamakitui	
		ArapMabwaiKinyelwet bridge	
		Kamabwai-Sigowet bridge	
		Boreito –ArapKilele	
		Kolongei-chepngatat-motiret	Sigorian-Motirets
		Chepolawa-T,Z-Mbotela	Sigorian
		Proposed Chebungeidispensary road	
		T.Z –ArapTebatai	Chebungei
		Workshop-Kapmiti	sasita
		ArapSogobe-Tolilet	Chebungei
		Kwandab Rita-Mainek	Sasitasosur
		ArapKiget-Kaptolilet	Kamabwai
		ArapKimeto-Kapjumapili	Kamabwai
		Kapjateloo-Kapdeputy-Chepngatat	Chebui
		Kapsomalia-Arap Sang-Boreito	Kiricha
		KapAugustine-Kaptilingi-Kiricha sec-Kapmarsigis	Kiricha
		Kapsomalia-Arwa dam-ArapMuge	Kiricha
		Kapsioror-Jesca road	Kiricha
		Kapmista-Kapmurubi-Kochri	Kiricha
		6Km road chebole police post	Chebole
		7Km road Katet-Kamoswori	Chebole
		5Km road Kamoswori-Kipsirichit	Chebole
		1Km Choroita-Kapleitich	Chebole
		5Km Kipisorwet bridge, culverts	Chebole
		5Km quarry purple tea road	Kipsonoi
		4Km road KapElijah-Kipkewa river	Kipsonoi
		8Km Kipkewa valley road	Kipsonoi
		4Km Kaperich- Kapsongor	Chebole
		1Km Chebaibai ECD	kipsonoi
		3Km road Kipsonoi dip-river	Kipsonoi
		2.5Km road Bustait	Kipsonoi-Kamureito
		2Km Francis	Kipsonoi
		3.5Km Sise-Keruryo	Kamureito
		8Km road Sise-Fidila	Kamureito
		1Km road	Kipkewa
		1.5Km road Kipsigirio	Kamureito
		4Km road Kiptulwa-Kipajit	Kamureito
9.	Trade, Energy ,Tourism, Investment And Industry	Installation of flood lights	Motiretdispensary,Sieleshop,Chemitancentre,Kaburgei-Sosikroad,Motiretsecondary,Motiretprimary ,Kapmakituiprimary,Kaburgeiprimary,Sosik primary.
		Bodaboda shades	Chemitan and sielecentres
		Bodaboda sheds	SigorianKolongeicentre KirichaKapkosigocentre Chebuicentre Kamabwaicentre Kap Patrick centre

		Flood lights center	SigorianKolongeicentre KirichaKapkosigocentre Chebuicentre BaloziArapMabwaicentre Kap Patrick centre Dotcom Kirichacentre
		Construction of markets	Sigorian-Kapkosigo
		Provision of security lights	Kapkawa TBC, Kipsonoi center
		Establish brick making plant	Kipisorwet, Chebole
		Develop Chebole market stage	Chebole
		Construction of sheds, shoeshiners, BodaBoda	Kamureito
<b>10.</b>	<b>Water, Sanitation, Environment, Natural Resources And Climate Change</b>	Pipe water	Kapkures, kapmureito project, nderemiat dam to kinyelwet
		Water pans	leldok,kapkures,kinyelwet,ngendalel,kuryot
		Conservation of river sise(planting of trees)	kapkures
		planting of trees in all public institutions	kapkures
		Washroom	kapkures
		garbage disposal bins	kapkures
		Construction of Dams across the sub ward	kinyelwet
		Springs protection	sugutek
		Borehole drilling	sugutek
		Kapkelei community water	Kapkeleicentre
		Purchase of water tank	Kapkelei dispensary
		Cheptebe dam	Cheptebe PI
		Kapsut moo dam PI	Bambanik primary
		Kapkelei central PI	ArapBii
		Kiptenden PI (Chepatuiya)	Chepatuiya
		KeneneArapMibei	ArapMibei
		Chemerieng PI	
		Sugutek PI	ArapCherutich
		Cheramgoi PI	Cheramgoi farm
		Tree nurseries	All PIs
		Planting trees	Along the road
		Sosik dam	Sosik village
		Kaburgei dam A	Kaburgei
		Kaburgei dam B	Kaburgei
		Kapkwen dam	Motiret
		Kapmakitui dam	Kapmakitui
		Lelechwet dam	Motiret
		Kapmakiche dam	Motiret
		Cheptebe dam	Kaburgei
		Chepngatat dam	Motiret
		Motiret water project	Motiret (ArapBii)
		ArapSambu PI	Kamenes
		Extension of pipes and repair of cattle troughs	
		Cheptuiyet dam (ArapMatagei)	Cheptuiyet dam
		Desilting,repair of cattle troughs,extension of pipes	
		Kap Happy Day (ArapBoit)	Chesegem
		Desilting and expansion,fencing,piping	
		New dam KapLumtagei (Richard Soi)	Kamenes
		Proposed Sosur PI dam	Sosur
		Purchase of water tank	Kiricha health centre

	Kapkelei water project tank	Kamabwai tank
	Water tanks	Kapkosigo, Sigorian, Kolongei
	Kap Wilson Bor dam ArapKapketwony dam ArapKeny dam KapArwa dam Kappetero dam	
	Desilting of water dams	Cheptuiyet swamp Kipketi, Chereret dam PI 411, Cheboet dam, Komirmir
	New dam water treatment plan	NgendeChebole
	Survey and fencing of water dams	Chemuitan, Kapsabaa, Sise, Kilach
	Fencing of water supply pump	Kipsonoi river
	Drilling of Boreholes	Chebole market
	Supply of pipe water to households	Kipsonoi water project, Chebaibai ECD Center, Kamureito water project, Chebango catholic church main pipe to surrounding households

REPUBLIC OF KENYA



COUNTY GOVERNMENT OF BOMET

PUBLIC PARTICIPATION CIDP TEMPLATE

WARD: RONGENA-MANARET

S/N	DEPARTMENT	PROPOSED PROJECTS	PHYSICAL LOCATION
1.	Administration, Public Service and Special Programmes	Completion of ward office and supply of electricity	Kibatit
		Creation of sub-ward	Saruchat
		Construction of rehabilitation centre	New KCC junction
2.	Agriculture, Livestock, Fisheries And Cooperatives	Promote the production of Avocados, pyrethrum and high value horticultural crops	Rongena
		Construction of coffee warehouse	Manaret Coffee cooperative society
		Establish modern agricultural laboratory	Kibatit
		Extension services	Rongena/Manaret ward
		Establishment of farmers field schools	Rongena/Manaret ward
		Production of pastures	Rongena/Manaret Ward
		Construction of animal feeds and food stores	Kibatit, Saruchat and Manaret Cooperative Society
		Construction of Tea Buying Centres (TBC)	Mabwaita, Simbi, Kimugul, and monire
		Fish production	Rongena/ Manaret PI dams
		Routine Vaccination	Rongena/Manaret ward
		Renovation of cattle dips and construction of spray race	Saruchat, Burgei, and Mabwaita
		Support to cattle dips	kiatait/Kerundut, Kiplabotwo/KarapYegon, Bamboo, KarapChebosi

			Kimugul and monire
		Provision of Subsidised AI services	RongenaManaret ward
		Completion of Milk Cooling plant	Saruchat and Rongena-Kipngosos
		Construction of milk cooling plant	Simbi
		Provision of financial grants for operating milk cooling plants	Saruchat. Rongena-Kipngosos and Simbi
		Purchase land and construction honey processing cottage industry	Saruchat
		Purchase land and construction of slaughter house	Tembwo
		Development of Commercially Viable Value Addition Centres for Bananas	Rongena/Manaret
		Promotion of cooperatives Societies	Rongena/Manaret Ward
<b>3</b>	<b>Education,Vocational Training ,Youth &amp; Sports</b>	Completion of ECDE classrooms and essential facilities	Ngariet primary
		Construction of New ECDE and essential facilities	Chebugon primary, Cheserton primary, Kipngosos primary, Cheptebe primary Ngamurian, primary,Sinendet, Cheptigit,Kapindee, Kinyinyil,Gaatuiyobei, Kiptorbei,Gaa-Tuyobei, Saruchat lower,Mabwaita, Chilgotwet, kures, Kibaraa Mogoiewek, Manaret, Chebilat, Kerundut.Manaret and Kimugul
		Purchase of land for the Construction of ECDE classrooms and essential facilities	Tuyobei,Kimugul, Samaga, Charirik, Makwerere, Kimugul, Sagaltit and Kibisorwet
		Provision of ECDE learning materials	RongenaManaret
		ECDE feeding program	RongenaManaret
		Establishment of ECDE College	Rongena - in a 7.5 acres land
		Establishment of youth sports centre	Kibatit
		Development of sport activities, Clubs and programs among the youth	Rongena/Manaret ward
		Provision of essential facilities in ECDE	Chepkosigen
		Develop and upgrade VCTs	<u>Burget Vocational Training Manaret VCT</u>
		Provision of bursary	Across the ward
<b>4.</b>	<b>Finance, ICT and Economic Planning</b>		
<b>5.</b>	<b>Gender,Culture&amp; Social Services</b>	Establishment of talent and cultural centre	Kibatit
		Establish a special Fund for PWDS	Rongena ward
		PWDS aiding equipments	Rongenaward
		Development of physiotherapy centre	Rongena health centre
		Development of reliable and accessible database of PWDs	Rongena/Manaret
		Support to: -women groups -Youth groups	Rongena/Manaret
<b>6.</b>	<b>Health Services</b>	Upgrading of Rongena dispensary to Health Centre	Rongena Chebilat
		Construction of New Dispensary	Ngariet, Muratit. Plot. No. 611,Manaret-kisabei, and mogoiwek
		Development, maintenance and provision of essential facilities in existing health facilities	Kaptebengwodispensary,Saruchat dispensary,Burgetdispensary,GaaTuyobei and Monire
<b>7.</b>	<b>Lands,Housing,UrbanDevelopment And Management</b>	Survey and planning of PI land	Kibatit/Tembwo
		Construction of public toilets	Chebilat, Kibatit, Tembwo and Kinyinyil
		Survey of all PI lands	Rongena ward
		Purchase land and establish livestock market	Tembwo/Kibatit

		Indemnification and fencing of waste disposal site	Chebilat and Tembwo
		Construction of Social Hall	Chebilat
8.	Roads,Public Works & Transport	Road Maintenance and Construction of New roads	4km road-Ngariet primary -Kap Simeon 1 km road -Kap OCS arap tale -William Sise 3Km road-Cheptebe - Kiptenden -Greenit 1Km road- Kap county -Rongena Dispensary - Josea 1Km road-Chelalo -Cheplanget tank 4Km road - Kaptububu - Anthony - Catholiki - Kap William - Graduate 2Km road Kimugul - Kap Joel - Charirik dam - Lawi 1Km road Barnaba - cheroigin  Survey and open up encroached road access ix)1Km road Cornely - Murwonbei dam 1KmBartore - Chemitan border 1Km road- Cheserton - Kibaso 1.5Km road Kipngosos primary - Main Road 3Km road Arapkatam - Kap television - Chebugon - Murwonbeicentre 2Km roadChebugonriondonyi police station 1Km KibisorwetarapChepngok 1Km road -Kokwon primary - Isoge border Mabwaita-kisabei-Rongena Mabwaita dispensary –Kures dam Mabwaita-pry. -St. joseph secondary school Tuyobei AGC-Kapkechiget KarapMagerer-KarapMaina Kcc-mogoiwek Chebilat- Kimugul Chebilat – Dispensary St. Anne- Kasarani Thika road-Happy day  Michael Chumo-Kapbosyo-Kap Zacharia &BridaChumo Kisabei pry. -kamanagoi dip Kisabei- Mabwaita Nathan- Karapkoros- tonongoi pry. -bamboo Tonongoi-Kapkibaro Kapchebos – kap lily Mabwaita dispensary –kures dam ArapMuge - Burgei dispensary – Kapindee – Gaatuiyobei - Mosonik -Kipsot- Arapljanat -SaruchatKapkelei -SECURITY ROAD Kapmogori-john Baba-Sasur- chebelion – kapcherigat -Astu - Burgei tarmac- maintenance -ChebelionTembwo market- ASTU -Tembwo girls Araptapkeron -Brazil- Muruonbei- Philip Sigei-Maziwa Road -Tembwo Junior –Chigaga road -Graduate Chelule - kapwilliam -AGC Saruchat-Leah-Nylon-Gibon Road -Dispensary Saruchat- Sinendet



			-Terer-arapChebusit- powerhouse
		Purchase of land to pave way for road	Kap Edwin Bii
		Construction of flyover	Construction of flyover, at kapchamba
		Construction of footbridge	- chesigit (Arokyet) -kimugul-taachasis -Kimugul -tungururwet cheluget
		MOTORIZED BRIDGES	Kapsot - Araplianat -Kiptorbei- Profesa- Burgei Dispensary -Foot bridges -Chemaetany – Burgei Primary -John baba – Sasur bridge - Mogoni- (Mogoma)Burgei pry -Kipsot- Kipsijit -Arapchebusit - powerhouse -Sinendet - Arapsiele -Teituk- Box 1 -Chepkosigen - Mwalimu Edward- chaririNgariet
<b>9.</b>	<b>Trade,Energy,Tourism,Investment&amp; Industry</b>	i)Installation of flood lights	Kokwon, Lebekwet, Kimugul,Rongena, Cheptebe, Kibatit, Chulchuliet, Sagaltit.,Kap Nathan, Chemetet, Chebilat, Kinyinyil.
		Tourism site	Rongena ward
		Construction of Boda - boda shades	Kokwon, Rongena, Kimugul, KKibatit., Chebilat kisabei (Karapcheruiyot), Kap Nathan Tembwo centre Kinyinyil and Burgei
		Proposed social hall	Chebilat
		Distribution of dust bins	Chebilat
		Proposed social hall	Chebilat
		Provision of dust bins in market centres	Chebilat and Tembwo
<b>10.</b>	<b>Water,Sanitation,Environment, Natural Resources &amp; Climate Change</b>	Completionand distribution of community water projects	Kipngosos, Saruchat
		Drilling of Boreholes	Chebilat centre, mogoiwek, Kisabei Wwithin Tembwo and boarder line.
		Distilling, fencing of dams and distribution of water	Sagaltit dam plot No 611, Mogoiwek, Kerundut, Chebilat, Kibaraa,Kaptich dam PI, Salanga/Ngariet dam plot No 615 Kures dam
		Spring protection and water pans	KarapSigira, Karaptaptuei, mamam rose, Karap Rotich/chumek, Karapchebosi, Karap Lazaro, Arap Too, KarapChebo, Turturi, Tabaita Charirik water pan (Dam) Muruonbei water pan (Dam). Burgei water pan (dam),Tungururwet
		Support the protection of Riparian land and all Climate resilient programs	Rongena/Manaret

REPUBLIC OF KENYA



COUNTY GOVERNMENT OF BOMET

PUBLIC PARTICIPATION CIDP TEMPLATE

WARD: NDANAI-ABOSI

DEPARTMENT	PROPOSED PROJECTS	PHYSICAL LOCATION
Administration, Public Service and Special Programmes	Sub county ward office	Koiyet, Ndanai
	Construction of sub ward office	Kapchumbe, Kaplomboi and Gorgor, kipsimbol
Agriculture, Livestock, Fisheries And Cooperatives	Dairy (Animal Husbandry)	Gelegele, Cheplelwa
	A.I services-storage	Gelegele, cheplelwa, koiyet
	Extension officers	Gelegele, ndanai
	cooling plant	Gegelelendana
	Animal feeds	Gelegele
	Construction of slaughter house	Gorgor market
	Financial support-Assets /Livestock acquisition	Gelegele, ndanai
	Marketing –stable pricing of products	Gelegele
	Construction of fish ponds and provision of fingerlings	Kapnyaruru, Kapsiongo village, Gorgor Abosi
	Routine Vaccination	Ndanai ward
	support of Poultry and Bee keeping	Gelegele, Ndanai, Kenegut
Dip-renovation and acaracids	Gelegele, cheplelwa, kenegut, mosoni k	

	Horticulture-support of bananas, Avocado, oranges, cabbages, tomatoes	Gelegele, ndanai, koiyet, gorgor
	Testing of soil	Gelegele, ndanai, koyet
	demonstration farm (purchase of land)	gelegele
	Reviving co-operative	Koiyet, kapolawa
	Support farmers to market their farm produce	Koiyet, Kaplomboi, Ruto cooperative society
	Renovation and support to cattle dip	Kipsimbol, Kaplomboi/Gorgor cattle dip, chepkeigei
	Construction of crushes-kipsimbol	Kipsimbol, kaplelach, jubilee, kerongoro, chesambai, kibibo
	Construction of cool store for bananas and irish potatoes	Cheplawa
	Provision of dairy meal by products to operationalize the feed mixer	Mustard seed FCS
<b>Education, Vocational Training, Youth &amp; Sports</b>	Construction of ECDEs, toilets and supply of water tanks	Develop market plot for Rotik
		Installation of flood lights at Rotik centre
		-Kelegele primary
		-Chepchirik-
		-Sertwet
		-koiyet
		-Kipsimbol primary
		Kaplelach primary
		-Kimenderit
		-Kapsiongo
		Ketero primary
		Kipsingei primary
		Tuiyotich primary PP2
		Rotik, Kapkona ECDE
Samoe		
Kaplomboi primary, Sugutek, Ialwet, Seroi, Reberwet, Tendwet, Sugutek, Ngururo, Hillview, Ngurinyek, Chepkiribo, Tokomita, Tabarit, Kimisionge, Kapolesobe, Moigutiet, Chesambai		
Vocational training centre	Kapkona village, Gorgor/Kapchumbe	
Purchase of land and construction of ECDE centre	Kimaltemen village, kesembe	
Kapkona ECDE	Kapkona village	
Tools, equipments and purchase of playing field	Ndanai VTC	
Purchase of furniture for Chepkalwal primary ECDE centre	Chepkalwal	
<b>Finance, ICT and Economic Planning</b>		
<b>Gender, Culture &amp; Social Services</b>	Gelegele sports camp	Gelegele, gorgor, kaplomboi, kapchumbe
	Levelling of school fields	Sertwet, koiyet, kipsimbol
	Sports material	Gelegele
	Provision of sport equipment to sport clubs	Kipsimbol
	Leveling youth playing ground	Mosonik village, rotik
	Supply of Laundry machine	Ndanai small home
	Assessment and provision of PWD cards	Ndanai small home, ndanai abosi
	Food supply	Ndanai small home
	ii) Establish a special kitty for PWDS	Ndanai/Abosi ward
v) Establish a cultural center	Abosi hill	
<b>Health Services</b>	Upgrading and Equipping of dispensaries	Somoe, Gelegele, tabait, kipsimbol, kaplelach, mabwaita, kagasik, mariko, Kipsingei dispensary, Kapchemibe, gorgor, kapchumbe

	Construction of dispensaries	kelonget ,DairyC,korongoro, Kiptendenvillage,kapsosurwa,kibibo ,ngururo
	Construction of casualty	Ndanai sub county
	Construction of inpatient wards.Medical wards for female,male and paediatric& surgical wards for male and female	Ndanai sub county
	Construction of CT scan room	Ndanai sub county
	Construction of high volume septic tank	Ndanai sub county
	Procurement of laundry machine	Ndanai sub county
	Procurement of reliable standby generator	Ndanai sub county
	Construction of eye clinic and installation of eye equipment	Ndanai sub county
	Construction of mortuary and installation of mortuary equipment	Ndanai sub county
	Construction of administration block	Ndanai sub county
	Constructionof staff houses	Ndanai sub county
	Completion and operationalization	Cheplelwa dispensary
	Fencing	
	Gate construction	
<b>Lands,Housing,Urban Development And Management</b>	Identification and demarcation of PI lands	Koiyet, Chepkeigei dam - Kiptenden dam
	Playing field	Ndanai primary
	Public toilet	Ndanai market
	Proper drainage	Ndanai market
	Completion of mama mboga and shoe shiner shades	Ndanai market
	Expansion of market field	Ndanai market
	Upgrading of town status	Ndanai market
	Purchase of land	Ndanai VTC playing ground, Sukuma ECDE,Chepkalwal East ECDE ,KoikapmaECDE,kesembe ECDE,
	Support residents land succession	Ndanai ward
<b>Roads,Public Works &amp; Transport</b>	Construction of roads	Kap Bursar- Cheptiony
		Chemororoch-Kaplelo
		Kilel-Chebusit
		Tabarit-KapMetet
		Lorna bridge-Cheboo
		Kap James- kap Mayor
		Mary Koskei-Laboso
		Kap John Ratigo
		Kip Saos-Cheboo
		Maintenance – Kelonget bridge
		Tabarit-kweleta
		British-Jetro-Dip
		Kelonget-Gelegele
		Gelegele-Counter-Kelonget valley
		Logorec-Canaan
		Kalamashaka-Dairy C
		Kabaswo-sertwet
		Kapchristopher-kap kalamashaka sixty-
		Kapalawa-kap Joshua
		Kamukunji-gelegele
Kaptebwet-kaposwa-karamwei-dairy C		
Koiyet-Kipsimbo-sugutek		
Arapbirir-corner-jubulee-kaplelach		

Kapjonathan-Dairy C-kalamashaka
Karabii-kap Nicholas
Kipsimbol-korongoro-ngurwo
Kapelach-ngurwo
Karapsoi-kap Nicholas
Jubilee-kapogeto(borabu)
Kap Jacob-koigikabmaa(rotik)
Kap Christopher-kap sixty-kalamashaka
Construction of roads
Mosonik-Chepkeigei primary
Mosonik-Kimaltemen
Dukamoja-Chepkeigei dam
Faith of Miracle-Kesentany
Cheraiisi-Chepkeigei primary
Kimasiit-CDA-Kagasik
ArapKirui-ArapKolibai-Kimaltemen ECDE
PEFA Church-Arap Mutai
Construction of roads
Mosonik-Chepkeigei primary
Mosonik-Kimaltemen
Dukamoja-Chepkeigei dam
Faith of Miracle-Kesentany
Cheraiisi-Chepkeigei primary
Kimasiit-CDA-Kagasik
ArapKirui-ArapKolibai-Kimaltemen ECDE
PEFA Church-Arap Mutai
Construction of roads
Mosonik-Chepkeigei primary
Mosonik-Kimaltemen
Dukamoja-Chepkeigei dam
Faith of Miracle-Kesentany
Cheraiisi-Chepkeigei primary
Kimasiit-CDA-Kagasik
ArapKirui-ArapKolibai-Kimaltemen ECDE
PEFA Church-Arap Mutai
Ndanai-Moriko-Kamegunyet
Tabkirobe-Chebkiirib
Langat-Cherutany-Chebwetot
Lalwat-moriko-seroi
Kesembe ECDE access road
Kiptenden-Kagasik dip
Ndanai cooler-oldarakwa dip-Kipisorwet
Silot-Arapmuge -Rotik
Somoe-Kapmwamba-Rotik
Koikapma-Jubilee
Kapsapta -Memisi
ArapKorir-Otumbi& AFC-Kamoto river road
Maintenance of Ndanai-Rotik-Kahawa
Maintenance of Silot-Chepkalwal (Mosonik road)
Maintenance of Lakwat-Somoe
Rotik-Burgei

		ArapChumo-Koikapma-Kahawa Construction of roads to: Kondamet and PI plot 6 Kapingulolu-Bokoyot Kaphilemon –Ngeny ArapMitei-ArapYegen Kapjames-ArapMaseti Kipsingei dip-Kapsaboke Kapchepwendot-Kajohana Bridge connecting Kipsingei market-Kamegunyet village Kapkarone-ArapBabonya-Chemoto-Arap Letting Kap Gabriel Koskei-ArapSigira Ngeny- Cherumbas road and box culvert Maintenance of Ketero primary-Kap Philemon road Kapkisiet-Kamukunchen ArapSoimo-Kapkenduiywa 5 km lalwat-seroi 2.5Km road-Kapchembei dispensary 3Km-Kaplomboi Dip 1Km road-Chepalungu forest 3Km road-Lalwat signpost 5Km road ngenyKaptamuita 3Km road Kaplomboi Sec viii)2Km road Seroiwaterpan ix)3Km road Kiptoleseroi x)4KmTapkosem PI xi)2.5Km road- PI Reberwet xii)1.5Km road Highway xiii)1 Km road Kapchemibei shopping centre xiv)3Km road Seroi xv) 1Km Kibibo-Abosi xvi)4Km road -Gorgor High School Downhill xvii)2Km road Ngururo-Gelegele xviii)2Km-Ngururo corner-Ngururo primary xix)3Km Gorgor Dip-Kapsigilai xx)1.5Km Kiptule road xxi)5Km road Kiptebengwet xxii)5Km Kamakiche-Kaptubwogo
<b>Trade,Energy,Tourism,Investment&amp; Industry</b>	Installation of streetlights	Tabarit,kweleta,kapabdala,chelel,ka ptela, Kaplomboi, Kapchumbe, Tabarit Downhill, DukaMoja, Aonet
	Floodlights	Koiyet,sertwet, kaplelach,kipsimbol,jubilee
	Bodaboda shade	Koiyet,sertwet,kamukunji, Gorgor, Kapsasurwo, Kapchumbe
	Open air market-kaplelach -kipsimbol	Kipsimbol
	Provision of water tank	Kipsimbol,kaplelach
	Completion of shoe shiner shed	Ndanai market

<b>Water, sanitation, Environment, Natural Resources and Climate Change</b>	Disilting of dams	Mosonikdam, Chepkeigei dam, Kamamba dam, Kimaltenen dam, Ngeny dam, Kiptenden dam, kapchakula
	Pipe laying	Tapkosam
	Planting of indigenous trees	Rotik, Kabeti, Chepalungu
	Completion of Ndanai water project	Ndanai
	Proposed dams	Takitech,kondamet,oldarakwa,kapsi ongo,ngururo,segenge
	Supply of water tanks	Kipsingei dispensary, Kipsingei ECDE, Ketero ECDE, TuyotichECDE,Cheplelwa primary
	Protection of springs	Chepkut,dip spring
		Kipngesuwa, Kap William
		Kapewa,Kabeti,Kamotwo
		KapMaina,KapBiririet
	Kondamet,kamugeno, KarapChewen spring, Tapkosam, water pan, Lalwat village PI-NO 703, Tendwetvillage,simitit, Kaptebengwet,arapchepchilat	
Support to community water projects	Kaplomboi community water project	
ix)Drilling of boreholes in surveyed areas	Gorgor	

**ADDITIONAL PUBLIC PARTICIPATION PROJECT  
PROPOSALS PER WARD  
KONOIN SUB-COUNTY**

**1. EMBOMOS WARD**

Members of the public were taken through the CIDP 2023 – 2027 on Wednesday, 22<sup>nd</sup> March 2023 at Kipkoibet market and submitted their views, proposals and recommendations as below;

	<b>County Executive Department</b>	<b>Proposed project</b>
1.	Administration, Public Service and Special Programmes	Construction of ward administration offices at Cheptalal  Review of administrative boundaries between Satiet and Tach Asis.  Proposal for introduction of Etwe, Siomo, Kirimosi and Embomos sub – wards.
2.	Agriculture, Livestock, Fisheries and Cooperatives	Complete construction of Kaplogoi, Kuriot, KASA, Kaptembwo, Kiplabot, Cherirot, Ndalilai, Berekwek, Chepkitwal, Tilolwon, Etwe, Konoitab Tegat TBCs.  Construction of a food store at Kipkoibet  Proposal for construction of mini-honey processing plant at Kitala.  Request for funding of Konsmart SACCO  Construction of milk coling plant at Kipkoibet market centre  Renovation of all cattle dips in the ward  Construction of Embomos Tea Value Addition Factory at Embomos tea farm.
3.	Education, Vocational Training, Youth and Sports	Construction of ECDE at Full-Gospel Church in Satiet Sub-Ward, Chepkochun,



		<p>Kapkoroit, James Tea both in Etwe sub- ward.</p> <p>Construction of ECDE at Kipkoibet Primary School, Taboino, Kimugul, Kaplogoi, Cheptendeniet, Taachasis and Lebekwet in Taboino Sub-Ward and Oge and Labokwo in Kitala Sub –Ward and Kimaganga ECDE needs a land, construction and posting of a teacher.</p> <p>Construction of the proposed Taboino VCT.</p> <p>Purchase of land and construction of ECDE at Kaptembwo in Komirmir Sub- Ward and Sanet in Embomos sub-ward.</p> <p>Construction of a music studio at Terek.</p> <p>Posting of an ECDE teacher to Ndalilai and Koitalel ECDE stations.</p> <p>Provision of a water tank at Simotwet</p> <p>ECDE at Terek</p>
4.	Finance, ICT and Economic Planning	Proposal for construction of an ICT hub at Kipkoibet market centre
5.	Gender, Culture, and Social Services	Provision of assistive devices to PWDs in the entire ward
6.	Health Services	<p>Increase resource allocation to Cheptalal Health Centre</p> <p>Prioritize construction of additional wards to accommodate 60 patients</p> <p>Purchase of an incinerator machine and installed at Cheptalal Health Centre</p> <p>Purchase of an x-ray machine</p> <p>Posting of nurses to Cheptalal Health Centre.</p> <p>Equipping Embomos Dispensary with laboratory machines</p> <p>Construction of Kimugul Health Centre.</p> <p>Construction of a maternity wings in Sotit, Satiel, Bosto and Kitala Dispensaries.</p> <p>Construction of a toilet at Siomo maternity wing.</p>
7.	Lands, Housing, Urban Development and Management	Planning of Kipkoibet market centre and construction of its drainage system.

		Relocation of abattoir
		<p>Installation of security lights along Kipkoibet –Health Centre Road.</p> <p>Installation of 10, 000 litre water tank at Kitala market</p> <p>Embomos Sub-Ward</p> <p>Boda boda shades at Embomos, Kobor and Chebugen markets</p> <p>Flood lights at Embomos, Kobor, Kabaibai, Tarkambei markets</p>
8.	Roads, Public Works and Transport	<p>Construction of a road connecting Tarmac Road and Taboino AIC, Satiet – Muramet road, Chepcheigo – Kugerwet, Satiet, market – Kugerwet – Matelenge – Komirmir – Kestabaek – Satiet market, Koroitik - Kapomoo market roads.</p> <p>Opening of Kaplogoi – Kapmakawet Road through Pst. Rono homestead.</p> <p>Grading and construction of a bridge in Arap Marisin – Koiwa Saram Road.</p> <p>Construction of box culverts in Kugerwet – Matelenge, Tarkambei – Sanet, Mochoncho – Morombo, Chamgei – Arap Bii, Kimugul TBC – Koiwa Saram Road, Kimugul Pry – Kapoleoya Rd, AGUC - James Tonui Homestead, Kipkoibet – Aregeryot, Sofia Road – Aregeryot, Catholic Church – Cheptalal Road,</p> <p>Construction of bridge in Komirmir – Terek Road</p> <p>Murraming of Satiet – Muramet Road</p> <p>Construction of a steel footbridge at Bosto – Beregeyat Road, Nyangombe – Komirmir Rd</p>
9.	Trade, Energy, Tourism, Investment and Industry	<p>Installation of floodlights at Bosto and Terek centres</p> <p>Construction of <i>boda boda</i> shades at Terek centre</p> <p>Offer financial support to Satiet Kesta CBO, Kugerwet Umoja Women Group</p> <p>Construction of a Jua Kali shade at Kipkoibet</p>

10.	Water, Sanitation, Environment, Natural Resources and Climate Change	<p>Drilling of boreholes at Satiet Sub-Ward.</p> <p>Protection of the following water spring sites;</p> <p>Kipkoibet (behind the market centre), Kapsitonik (near Cheptalal Health Centre), Kap Onyamo (Taboino), Arap Malowal (Kimugul), Kapchumo, Arap Barchok, Chelelach-bei at Seanin, Arap Koskei (Kaplogoi), Arap Chumek (Aregeryot), Chumo (Konoitab Togat), Kugerwet (Greenland and at Kugerwet Pry. School), Dip Kitala</p>
-----	--	--

## 2. BOITO WARD

Members of the public were taken through the CIDP 2023 – 2027 on Tuesday, 21<sup>st</sup> March 2023 at Kaptembwo African Inland Church and submitted their views, proposals and recommendations as below;

	County Executive Department	Proposed project
1.	Administration, Public Service and Special Programmes	<p>Equipping Sub County and ward offices and fencing of offices</p> <p>Construction of sub ward office in Kinyagoro</p> <p>Inclusivity of women in village managers</p>
2.	Agriculture, Livestock, Fisheries and Cooperatives	<p>Build and support tea buying centres in Kiptenden, Liteito, Koita, Tulwab birir, Kaptien KT27, KT64, Michira, Katet</p> <p>Provide subsidized AI services</p> <p>Provide incubators in every sublocation</p> <p>Build slaughter house in Kenyagoro, Itare, Kapleleito, Boito and Kaptebegwet</p> <p>Employ extension officer in each location</p> <p>Complete and equip Boito Star Farmers Cooperative Society</p>
3.	Education, Vocational Training, Youth and Sports	<p>Construction of VTC in Kaptien Kenyagoro,</p> <p>Equip Kaptebegwet, Kapsir VTCs</p> <p>Installation of bakery machine in all VTCs</p> <p>Employ more ECDE teachers and VTC tutors</p> <p>Fencing Kameturi ECDE</p>

4.	Finance, ICT and Economic Planning	Provision of computers and Internet network to be installed in each location
5.	Gender, Culture, and Social Services	Establish special fund for widows, widowers and the elderly Facilitate CHVs Distribution of sanitary towels to girls
6.	Health Services	Lab construction at Kaptembwo dispensary Support Chemolel herbalist
7.	Lands, Housing, Urban Development and Management	Purchase of land for coolers in Boito, Kaptien, Kaptebegwet centre Streetlights in Itare bridge, Kaptien, Kapleleito, Kinyagoro health centre
8.	Roads, Public Works and Transport	Construction of culverts on all roads Open morit- kitaima rd Construction of Kwa tesot- Tinga moja
9.	Trade, Energy, Tourism, Investment and Industry	Construction of mama mboga shades and boda boda sheds in Kenyagoro, Kaptebengwo
10.	Water, Sanitation, Environment, Natural Resources and Climate Change	Water piping in Kaptembwo - Koita and Kipraisi - Ngenyilel Water connection in Chemaan- Liteito Protection of the following springs; Chebayan, Itibet, Simotwet, Chepchirik, Chepkitaach

### 3. MOGOGOSIEK WARD

Members of the public were taken through the CIDP 2023 – 2027 on Monday, 20<sup>th</sup> March 2023 at Mogogosiek market and submitted their views, proposals and recommendations as below;

	County Executive Department	Proposed project
--	-----------------------------	------------------

1.	Administration, Public Service and Special Programmes	Construction of police post be removed since its national government function
2.	Agriculture, Livestock, Fisheries and Cooperatives	Provision of subsidized seed Construction of food store in Koiwa market
3.	Education, Vocational Training, Youth and Sports	Construction and equipping of the following ECDEs; Kapletio, Chesiliot and Chebelion Pry Construction of athletic camp in Koiwa location
4.	Finance, ICT and Economic Planning	Provision of computers and Internet network to be installed at Mogogosiek
5.	Gender, Culture, and Social Services	Support widows, widowers and single parents Equipping community social hall
6.	Health Services	Provision of incinerator in mogogosiek health centre Upgrade mogogosiek health centre Construction of a morgue, dental unit and orthopedics clinic in mogogosiek health centre
7.	Lands, Housing, Urban Development and Management	Purchase of land for Mosonik health centre Improve drainage system in mogogosiek town Installation of Flood lights in Mogogosiek town Construction of vehicle stage in mogogosiek town Demolition of condemned public work building behind mogogosiek market
8.	Roads, Public Works and Transport	Road maintenance of: Nyagesu- Kibara road, Mosonik-Kaproret road and Kiptunoi- Mutereriet road Opening of Kiptunoi- Mutereriet Road Construction of Nyagesu bridge, Kibirir- Chepkochun bridge

9.	Trade, Energy, Tourism, Investment and Industry	Construction of bodaboda shed in KT24 Streetlight in KT24, Kimori pry, Mogogosiek town to livestock slaughter House Completion of market stall in mogogosiek market Completion of the following TBC; Arap Maina, Kiptunoi, Bot Hellen, Cheseron, Chakoror, Tembwo, Kisiara, Mangoita
10.	Water, Sanitation, Environment, Natural Resources and Climate Change	Protection of the following water springs; Chemorore, Arap Bett, Baby home, Chepchirik, Cheptingting, Kapcherangut, Paul sise, Kipilioch, Chepkitach, Chemoror, Oinab Sebet

#### 4. CHEPCHABAS WARD

Members of the public were taken through the CIDP 2023 – 2027 on Friday, 24<sup>th</sup> March 2023 at Chepchabas Multipurpose Society and submitted their views, proposals and recommendations as below;

	County Executive Department	Proposed project
1.	Administration, Public Service and Special Programmes	Employment of all those who have completed colleges in all sub-locations County administration block at Chepchabas sub-location

2.	Agriculture, Livestock, Fisheries and Cooperatives	<p>Establishment of Chepchas Tegemeo Sacco</p> <p>Fund research of tea bushes as 1510 is no longer productive</p> <p>Construction of permanent toilets at KT 62 and KT 34</p> <p>Construction of tea buying centre at Chepbaibai</p> <p>Provision of tea leaves tables in Emitiot tea buying centre</p> <p>Provision of extension officers for livestock</p>
3.	Education, Vocational Training, Youth and Sports	<p>Construction of VTCs at Chepchas sublocation</p> <p>Construction of hospice at Chepchas ward</p> <p>Construction of Day care at Chepchas ward</p> <p>Construction of VTC in Chepchas Kamarura</p>
4.	Finance, ICT and Economic Planning	<p>Increase bursary 20 percent of revenue collected from multinationals to chepchas Ward</p>
5.	Gender, Culture, and Social Services	<p>Establishment of a fund to facilitate the issue of historical injustices in chepchas</p> <p>Provision of 4 more tents and 400 chairs to Chepchas cooperative society</p>
6.	Health Services	<p>Supply of drugs to chepchas health centre</p> <p>Allocation of funds to the proposed outpatient block at Chepchas health centre</p> <p>Provision of incinerator to Chepchas health centre</p> <p>Installation of lighting arrestors at all health centres</p>
7.	Lands, Housing, Urban Development and Management	<p>Protection of PI lands across Longisa Ward</p> <p>Purchase of land for Toronik Open air market, kakimirai sports centre</p> <p>Construction of toilet at Longisa market and all PI lands</p> <p>Town planning for all urban centres</p>

8.	Roads, Public Works and Transport	Construction of Kuruma factory-Kipsigis highland road Koroms-Kaptelwa Road Arap Sang-Kipsigis highland bridge
9.	Trade, Energy, Tourism, Investment and Industry	Electricity to be installed in all boda boda shades across the ward All groups to be provided with County enterprise fund Flood lights to be installed at Scahangwan, Chepkitach, chebabai, tembw o, koroma, kiptetan Opening of open-air market at KT 34 Provision of umbrellas for traders
10.	Water, Sanitation, Environment, Natural Resources and Climate Change	Treatment plant for drilled water Extension of Chepchabas water project to all residents of Chepchabas Allocation of enough funds to Chebangang water project Treatment plant for Chepchabas water project

#### 5. KIMULOT WARD

Members of the public were taken through the CIDP 2023 – 2027 on Thursday, 23<sup>rd</sup> March 2023 at Kimulot market and submitted their views, proposals and recommendations as below;

Department	Proposed project	Physical location
Administration, Public service and Special Programme	Ward office	MCA's Ward office proposed to be constructed at Kapset market
Agriculture, Livestock, Fisheries and Cooperatives	Provision of certified seeds	Chemalal Avocado grafting at Chemalal
	Food store	Construction of a food store at Chesete Gaa
		Agricultural site provision at Chesete Gaa
	TBC	Arap tuimising, Kimelet,



		<p>kibomut</p> <p>Completion of TBC at Chemalal (Arorwet)</p> <p>Completion of KT28B near Mugenyi primary</p>
Education, Youths, Sports and Vocational Training	ECDEs	-Construction of new ECDE Kapcheptuenik
		-Fencing of Kampit ECDE
		-Equipping ECDE
		- Construction of pit latrines in all ECDEs
		-Renovation and equipping of Kapkeronjo ECDE
		-Constructing of washroom in Kapkeronjo ECDE
		-Construction of kapkilaibei ECDE
		<p>Land purchase at Kapset market for construction of ECDE.</p> <p>-Land purchase and construction of Kiboromo ECDE</p> <p>-Completion of Mosoriot ECDE</p> <p>-Kipchobos ECDE- Mugenyi</p> <p>-Land purchase and construction of Kiptui ECDE</p> <p>-Kapkilaibei Day Care center to be established</p>
	Recruitment of ECDE teachers	<p>Employment of all ECDEs across the ward.</p> <p>-Registration of new ECDEs to that have not been registered.</p>
Finance Economic Planning and ICT		

Gender and Social services		
Health Services	Dispensary	-Upgrade Kapsinendet dispensary to be an Health Centre and convert KT23 to a maternity wing  -Completion of servant quarters at (Kapsinendet dispensary)
	Health center	-Equip and upgrade Chebangang Health center to a Sub- County hospital
Land, Housing and Urban Development	Physical planning	Purchase of land at Kapset market
	Construction of a washroom	Kapkilaibei market
	Survey and beaconing of PI lands	Across the ward
	Dump site	-Kapkilaibei market (Kimasibun
Roads, Transport and Public Works	Construction of new roads	Kapcheptuenik (Sunshine- Estate rd)
	Maintenance of access roads	-Kapkilaibei market  -St. Monica-Barrier  -Tendonik-TBC-Chemalal
	Installation of box culverts	-Across the ward
	Construction of motorable and footbridges	-Kipkilach- Mugenyi Chepchirik- Chepchabas
Trade, Energy, Tourism, Investment and Tourism	Establishment of a market day	-Chebangang centre and Tumbalal centre
	Installation of floodlights	-Kapkilaibei market  -Cheloino market  -Mong'irito center  - To include maintenance of floodlights -Kimugul centre Kolongei KT12 -KT14 center
	Construction of bodaboda shades	Kapsinendet and Kaplasoi centers

	Construction of market shade	Mama mboga shade at Kapkilaibei market
Water, Environment, Natural Resources and Climate Change		Drilling of borehole at Kapkilaibei market
	Protection of water springs	-Kap Merepu/Menet spring -Kipchobos spring

DRAFT

**BOMET CENTRAL SUB-COUNTY**

**1 .SINGORWET WARD**

Members of the public were taken through the CIDP 2023 – 2027 on Monday, 20<sup>th</sup> March 2023 at Singorwet market and submitted their views, proposals and recommendations as below;

<b>S/n</b>	<b>County Executive Department</b>	<b>Proposed Projects</b>
1	Administration, Public Service and Special Programmes	Payment of casual workers in the county Gloves for casual workers at Singorwet Centre
2	Agriculture, Livestock, Fisheries and Cooperatives	Construction of fish ponds within the ward Parperek TBC be constructed Provision of egg incubators to groups Construction of avocado value addition plant at Kitoben Construction of cottage industry at Aisaik
3	Education, Vocational Training, Youth and Sports	Criteria for bursary allocation Volleyball court be constructed in Singorwet Centre Kipyator ECD Centre Balek B primary ECD centre (land to be purchased) Kamngetuny ECD (Land to be purchased)
4	Finance, Economic Planning and ICT	
5	Gender, Culture and Social Services	
6	Health Services	Drugs in health centres and dispensaries
7	Lands, Housing and Urban Development	Public toilets in Singorwet Centre Construction of rubbish pit in Singorwet Centre
8	Roads, Public Works and Transport	Include culverts in road maintenance Three ways – Ngungwet River Road

		34 – Kimunguny culvert installation
9	Trade, Energy, Tourism and Industry	Boda boda shade at Singorwet Centre Repair faulty flood lights Mama mboga shades at Singorwet Centre
10	Water, Sanitation, Environment, Natural Resources and Climate Change	

## 2.CHESOEN WARD

Members of the public were taken through the CIDP 2023 – 2027 on Friday, 24<sup>th</sup> March 2023 at Boito market and submitted their views, proposals and recommendations as below;

S/n	County Executive Department	Proposed Projects
1	Administration, Public Service and Special Programmes	Construction of Chesoen ward office Employment of enforcement officer in Kiplelji VTC Confirmation of casual workers
2	Agriculture, Livestock, Fisheries and Cooperatives	Construction of Kibochi TBC and Chepkitwal TBC Construction of fish ponds in Chesoen Construction of Kiplokyi Dairies Cooperative Society Construction of Chemisim TBC be equipped Construction of Chebilat TBC, Kipanjalal TBC Construction of Chesoen food store for horticulture Revival and equipping of Boito cattle dip Construction of KP 151 Chepyese TBC Construct new TBC at Chebitet, Monoru, Kimugul and Kapkimolwo Install a cooler plant in Kitaima sub-ward Construction of Lebekwet TBC (Land is available) Renovate Tabet Dip

		<p>Provision of subsidized beans</p> <p>Revival of cattle dips</p> <p>Construction of TBC – KP30B, KP20A and KP20B, KP74, KP122B</p> <p>Completion of KP 87 C and B TBC</p> <p>Renovation of Choboswek TBC</p> <p>Renovation of Kiptenden Cattle Dip</p> <p>Renovation of Kapcheprotwo TBC</p> <p>Provision of crafted avocados</p>
3	Education, Vocational Training, Youth and Sports	<p>Construction of Cheptembe ECD</p> <p>Completion of toilet – Kipmenderit ECD</p> <p>Kiptebes ECD</p> <p>Kapmibiriri ECD be moved next to the road</p> <p>Construction of kiplokyi ECD</p> <p>Equip football teams</p> <p>Construction of Ngungwet ECD</p> <p>Kipsorwet ECD – Land purchase, construction and employment of a teacher</p> <p>Land purchase and construction of Monoru ECD</p> <p>ICT Centre at Boito Centre</p> <p>Construction of a permanent structure at Kiptewit ECD</p> <p>Land purchase and construction of Kapcheprotwo ECD</p>
4	Finance, Economic Planning and ICT	Construction of ICT Centre at Boito Centre
5	Gender, Culture and Social Services	Support widow, widower, single parent and elderly
6	Health Services	<p>Chesoen dispensary be upgraded to a Health Centre</p> <p>Construct a maternity wing at Kapmogoso</p>
7	Lands, Housing and Urban Development	<p>Land purchase for Tabet Dispensary</p> <p>Planning of Boito Market and construction of stalls, Planning Kapkoros market and Kipleljin market</p> <p>33 Centre requires physical planning</p> <p>Survey all PI lands</p> <p>Protection of PI 275</p>

		<p>Construction of public toilet in Kipleljin market, Kapkoros market, Kitaima Market</p> <p>Purchase of land for water tank at Sirit</p> <p>Purchase of land for Sibaiyan dispensary, Kitaima dispensary, Chemamul dispensary, Chemutwa ECDE, Chepyese ECDE and Kibanjalal ECDE</p>
8	Roads, Public Works and Transport	<p>Culverting and bridge at Maarifa – Gorofa road</p> <p>Survey and demarcation of KP33 – Manjililiet – Kapmogoso road</p> <p>Kaptebengwet AGC – Chepkochun – Chesoen road</p> <p>Chebilat – Chebeiyen – Manjililiet road</p> <p>Expansion of Boito – Balek road</p> <p>Repair of road leading to Choboswek water project</p> <p>Kiptewit road be broadened during maintenance</p> <p>Box Culvert at Monoru – Chepkulebiik – Sirit road</p> <p>Chesoen girls – Kimugul – KP86 road maintenance</p>
9	Trade, Energy, Tourism and Industry	<p>Flood lights at Chesoen Primary (Kapmista) and Chesoen Girls</p> <p>Construction and equipping of Jua Kali workshop at Kiplelji</p> <p>Public toilet construction/ slaughter house at Boito Market</p> <p>Flood lights at Boito Market</p> <p>Provision of floodlights at Sibaiyan Secondary, dispensary and Sibaiyan centre</p> <p>Flood lights at Sachangwan</p> <p>Floodlights at Kapkwen centre</p> <p>Support with funds – Chesoen Women Crotchet Business Cooperative Society</p> <p>Purchase of incubators at Kapkwen</p> <p>Construction of Boda boda shed at Maaset Junction</p>
10	Water, Sanitation, Environment, Natural Resources and Climate Change	<p>Construction of Mugwet Water Project</p> <p>Water drilling at Chesoen Girls</p> <p>Protection of Arorwet and Segeniat water springs</p> <p>Protection of Chepmutwa water spring</p> <p>Protection and footbridge at Tabetiet Spring and Chepkosa Spring</p>

	Protection of Kipkalya Spring, Tapngeche Spring, Morit Spring, Lemeiywet Spring, Sebet Spring and Sagatet Spring Piping at Sergutiet water project Protection of Kiptewit – Ainob werik water spring Protection of Taabet Chepkochun Spring
--	--

## 6. MUTARAKWA WARD

Members of the public were taken through the CIDP 2023 – 2027 on Wednesday, 22<sup>nd</sup> March 2023 at Tarakwa market and submitted their views, proposals and recommendations as below;

	County Executive Department	Proposed project
1.	Administration, Public service and Special Programme	Relocating the Ward office from the current Tarakwa location (Governor’s residence) Establishment of project committees in the entire ward
2.	Agriculture, Livestock, Fisheries and Cooperatives	Beehives at Birirbei Provision of certified seedlings in the entire Ward Cooling plants at Ngocho, Tetalel and Muiywek Addition of agricultural laboratory Provision of Certified AI services Construction of Tea Buying Centres at Arap Tuimising, Kimelet
3.	Education, Youths, Sports and Vocational Training	Construction of new Molinga, Nyaga and Ng’ong’wet ECDEs Equipping Njorwet ECDE Purchase of land in Sugutek, Kibergei, Taabok, Olmagai and Kanusin ECDEs Construction of pit latrines in all ECDEs Renovation of Molinga ECDE Equipping of completed ECDEs such as Leketetiet, Soliot - Primary, Chepitet



		<p>Recruitment of ECDE teachers across the ward</p> <p>Construction of polytechnic</p> <p>Increase funds for county bursary</p> <p>Introduction of adult education across the county</p> <p>Registration of Kapsangaru, Solyot and Changina football clubs</p> <p>Levleing of playing fields at Tarakwa Primary and Secondary Schools, Changina Primary, Kanusin Primary and Soliot Primary</p>
4.	Finance Economic Planning and ICT	Construction of ICT Hub at Kapsangaru, Soliot, Kanusin, Changina
5.	Gender and Social services	Build community library at Kanusin and Soliot
6.	Health Services	<p>Construct pit latrine in Solyot Dispensary</p> <p>Land purchase in Chebitet dispensary</p> <p>New dispensary at Kipsiwon</p> <p>Purchase of drugs in Solyot dispensary</p> <p>Provision of clean water to Tarakwa HC</p> <p>Ambulance service at Tarakwa HC</p> <p>Provision of drugs at Tarakwa HC</p> <p>Timely vaccination of rabies</p> <p>Drilling of borehole at Tarakwa HC</p> <p>Construction of rehabilitation centre at Tarakwa center</p> <p>Construction and equipping Kibereiyan HC</p>
7.	Land, Housing and Urban Development	<p>Survey and beaconing of lands in the entire ward</p> <p>Construction of pit latrine in major centers across the Ward</p> <p>Survey and beaconing of PI lands at Kanusin and Kapsangaru sub-location</p> <p>Provision of bins for collection solidwaste at Kanusin, Kapsangaru and Soliot</p>
8.	Roads, Transport and Public Works	<p>Construction of the following new roads</p> <p>Arap Tuimising ECDE - Kapsapta</p> <p>Four-in-Way rd.</p> <p>Kapchesengeny Junction - Kap Ojilo rd</p>

		<p>Kipsiwon- Bunyerere</p> <p>Arap Keles</p> <p>Birirbei-Tuei- Sambai</p> <p>Birirbei- Arap Itit</p> <p>Construction of bumps at Tarakwa center</p> <p>Maintenance of the following access roads</p> <p>Kapsangaru dip - solyot central - Molinga catholic</p> <p>Nyaga vicinity</p> <p>Solyot Central ECDE - Koimugul Primary -</p> <p>Saoset ECDE</p> <p>Chepkisir Tulwet ECDE - Chepkisir</p> <p>Kinyose dam - Arap Mwei</p> <p>Kimaigo - Arap Kirui - Arap Isaac</p> <p>Mosonik - Mogoiwet</p> <p>Changina - Arap Kilel</p> <p>Kibuswa dip - Birirbei dip</p> <p>Tongururwet - Kapsangaru rd</p> <p>Installation of box culverts at Kap Chebirich (Arap Soi Bata), Kures-Etyet, Galaxy-Oldabach road and Tarakwa High School- Likia rd</p> <p>Construction of motorable and footbridges at Kipsiwon- Sach angwan, Kipsiwon Bunyerere- Koiyet rd and Kanusin bridge- Chebeiyen Primary</p>
9.	Trade, Energy, Tourism, Investment and Tourism	<p>Establishment of a market day at Kanusin centre</p> <p>Installation of floodlights at Kiplekwet, Kapsangaru, Kanusin, Soliot, Tarakwa centers, Natasha-Oldabach rd and Muiywek center</p> <p>Construction of bodaboda shades at Leketetchet, Kapsangaru, Kanusin, Soliot, Kiplekwet and Sahara Junction</p> <p>Construction of market shades at Kapsangaru, Kanusin and Soliot</p> <p>Construct a tourist site at Kapsangaru, Changina, Chemangira cave and Kapsoiriri dam</p> <p>Wednesday to be a market day at Tarakwa center</p>

10.	Water, Environment, Natural Resources and Climate Change	<p>Desilting at Chepalungu water project (Kanusin)</p> <p>Water to be purified at Ngocho water project</p> <p>Desilting of Chepkuinopor, Kinyose and Birirbei dams</p> <p>Protection of Chepalungu Water Project (Kanusin)</p> <p>Piping and purchase of water pump at Catholic- Kapsangaru pry-Kapsangaru Secondary</p> <p>Protection of water springs in the entire ward</p> <p>Drilling of water at Muiwek primary school</p>
-----	--	--

DRAFT

## 7. NDARAWETA WARD

Members of the public were taken through the CIDP 2023 – 2027 on Tuesday, 21<sup>st</sup> March 2023 at Ndaraweta ward and submitted their views, proposals and recommendations as below;

S/n	County Executive Department	Proposed project
1.	Administration, Public Service and Special Programme	Establishment of project committees in the entire ward Construction of new cattle dip at Nyongores Establishment of a cooling plant at Ngainet and Nyongores ward Provision of certified AI services Renovation of Kabusare Milk Cooling Plant Purchase of land for construction of Butakyat TBC Construct a TBC at Arap Chelal - Completion of Boongo TBC, Mogindo TBC, Kapkugerwet TBC and Kongasis TBC KP100
2.	Agriculture, Livestock, Fisheries and Cooperatives	Supply of chicken and dairy feeds across the ward Construction of food store/ cold storage plant at Mogindo (Land is available) Provision of Avocado seedlings to Target 4,000 farmers in Ndarawetta Ward

3.	Education, Youths, Sports and Vocational Training	<p>Construction of new Kapcheluch ECDE</p> <p>Construction of a washroom at Mt. Sugutek ECDE</p> <p>Construction of ECDE at Ngainet</p> <p>Construction of pit latrines in all ECDEs within the ward</p> <p>Completion of Mogindo B and Mogindo C ECDE centres Lebekwet</p> <p>Recruitment of ECDE teachers across the ward</p> <p>Leveling of playing fields at Kabusare field, Mogoiwet Primary, Nyongores Primary and Ndarawetta Primary.</p>
4.	Finance, Economic Planning and ICT	
5.	Gender and Social services	<p>Empower special groups through civic education</p> <p>Conduct medical assessments at the ward level</p> <p>Access cash transfers</p> <p>Assistive devices be availed</p> <p>Make the special group access government procurement opportunities</p>
6.	Health Services	<p>Construct a new dispensary at Kabusare, Zero Two Nyongores (land available) and at Bondet Market</p> <p>Renovation of Mogindo dispensary and construction of staff houses</p> <p>Create a physiotherapy unit at Mogindo dispensary</p> <p>Renovation of Kwendo/Kwenikab Ilet dispensary and upgrading it to a health centre</p> <p>Construct a rehabilitation center at Ngainet center</p>
7.	Land, Housing and Urban Development	<p>Survey and beaconing of PI lands in the entire ward</p> <p>Construction of public toilets at Ngainet centre, Bondet centre, Singorwet Centre and Sayoga</p>

8.	Roads, Transport and Public Works	<p>Construction of new roads at Kapnariet - Kiptenden road, Kaptuiya - Kaptusiet road and Rerendet – Bunei - Kaptusiet</p> <p>Maintenance of Kipchangchego - Kapsimon rd, access road to Ngainet ECDE, Kap Hudson – Sofia - Kesholi road, Kaptitolwo -Saoset road, Ngainet - Anganget road, Kijinjet - Dispensary road (Ngainet) and Kapcheluch – Kaptororgo road (including unblocking of culverts)</p> <p>Ngainet - Mogoiwet road to be raised to bitumen standard</p> <p>Construction of Mondoiwet – Kapchelamai footbridge and Manjililiet – Arap Boiyo footbridge</p>
9.	Trade, Energy, Tourism, Investment and Tourism	<p>Installation of flood lights across the ward.</p> <p>Construction of boda boda shades in all major centers and to include maintenance of the same</p> <p>Payment of power connection fee at Sonokwek VTC</p>
10.	Water, Environment, Natural Resources and ClimateChange	<p>Water reservoir at Kaptororgo center</p> <p>Construct a water purification and treatment plant at Kapcheluch and Sogoet Water projects</p> <p>Protection of Kapcheluch, Sogoet and Simogiko water projects</p> <p>Renovation and fencing of Marinyin water project</p> <p>Protection of Kap Elijah Chumo spring, Kap Molel (Kapsion) spring and Chepkuut spring</p> <p>Distribution of water from Kapcheluch water project</p>

### 8. SILIBWET TOWNSHIP

Members of the public were taken through the CIDP 2023 – 2027 on Thursday, 23<sup>rd</sup> March 2023 at Silibwet stadium and submitted their views, proposals and recommendations as below;

#### Chepngaina Sub-Location

	County Executive Department	Proposed project
1.	Administration, Public Service and Special Programmes	

2.	Agriculture, Livestock, Fisheries and Cooperatives	Empower farmers through cooperatives, Revolving Fund at lower interest rates. Posting of agricultural extension officers
3.	Education, Vocational Training, Youth and Sports	Amend the physical location of the proposed projects by deleting Merigi Ward and inserting Chepngaina Sub-Location. 2. Proposal of a purchase of land for construction of an ECDE at Kiswahili and Chebungee areas.
4.	Finance, ICT and Economic Planning	
5.	Gender, Culture, and Social Services	Empowerment of youth and women groups Empowering CBOs and PWDs.
6.	Health Services	Proposal of a construction of a dispensary at Kelyot Proposed construction of Chebunge/Kiswahili area dispensary. Proposal of a construction of a kitchen at Bomet Health Centre. Proposal for a purchase of an ambulance for Bomet Health Centre. Payment of stipends to CHVs.
7.	Lands, Housing, Urban Development and Management	Demarcation of Chepngaina dam and fencing. Provision of PPEs to garbage collectors. Connection of sewer lines from Tach-Asis – Willis Hotel – Lagoon. Connection of sewer lines to households within zone c (Kamagala, Da Place, Twiggs, Chepturgana, and Blue House) Construction of a lagoon to boost sewer to the main lagoon. Purchase of an incinerator and installed at a PI land at Silibwet town. Construction of a boda boda shade around Chelsea, Shama, Bondet and Kapsimotwo junction.

8.	Roads, Public Works and Transport	Proposal of an opening of Lenana – Kaptich – Chepturkana Road,  Proposal for construction of Tenwek – Kapselembu – Chepungee – Kiswahili Road.  Proposal for construction of a bridge at Kiswahili – Njerian Road.
9.	Trade, Energy, Tourism, Investment and Industry	Proposal for construction of a boda boda shade at Tenwek market.
10.	Water, Sanitation, Environment, Natural Resources and Climate Change	Connection of water to new households.

**Kapsimotwo Sub-Location;**

	<b>County Executive Department</b>	<b>Proposed project</b>
1.	Administration, Public Service and Special Programmes	
2.	Agriculture, Livestock, Fisheries and Cooperatives	Empower farmers through cooperatives, Revolving Fund at lower interest rates.  Posting of agricultural extension officers  Supporting fish farmers
3.	Education, Vocational Training, Youth and Sports	Proposal for purchase of a land for construction of Kapkoin and Kipkebe ECDE classrooms.  Request for increase of bursary application forms in the entire ward.  Complete payment of land for Chesuerto ECDE class.
4.	Finance, ICT and Economic Planning	
5.	Gender, Culture, and Social Services	The proposal by Kapsimotwo Sub – Location residents to support PWDs be amended to include all PWDs in the entire ward.
6.	Health Services	Construction of a maternity at Kapsimotwo and Kiplabotwo dispensaries.



7.	Lands, Housing, Urban Development and Management	Proposal for surveying and beaconing of 12.25HA of Sukutanda PI land and purchase of additional 20 acres and to be put under use for development purposes including industrial park, warehousing and industrial parks.
8.	Roads, Public Works and Transport	Proposal for construction of a new road namely Kiplapotwa – Kapkenini – Kipleltyondo Road. The route has been encroached and need survey.
9.	Trade, Energy, Tourism, Investment and Industry	Installation of floodlights at Kapsimotwo market centre Construction of boda boda shades at Kapsimotwo market.
10.	Water, Sanitation, Environment, Natural Resources and Climate Change	Proposal for an allowance of payment in installments of water connection fee in the entire ward.

#### Silibwet Township Sub-location

	County Executive Department	Proposed project
1.	Administration, Public Service and Special Programmes	It was proposed that a ward office to be built at Silibwet town.  Proposal to demarcate the national government land at Silibwet into two to be shared between the county and national governments.
2.	Agriculture, Livestock, Fisheries and Cooperatives	It was proposed that AI services to be provided and subsidized.  It was proposed that Kipkebe tea buying center be completed at Silibwet sub location.  Posting of agricultural extension officers.  Empowerment of farmers and improving milk cooling plant and especially Koma  Tenwek Milk cooling plant.

3.	Education, Vocational Training, Youth and Sports	<p>Purchase and construction of Chematich primary ECD was proposed.</p> <p>Proposed driving school at Silibwet town.</p> <p>Upgrading of Silibwet VTC to allow provision of more courses.</p> <p>Completion of Koma ECDE</p>
4.	Finance, ICT and Economic Planning	<p>Proposed construction of ICT hub at Silibwet town</p>
5.	Gender, Culture, and Social Services	<p>Proposed construction of social hall at Silibwet town</p> <p>Construction of sports training camp at Silibwet town.</p> <p>The Stadium in Silibwet</p> <p>Completion of the stadium at Silibwet by setting up of moveable goal posts,</p> <p>setting up benches, improve drainage in the stadium, deployment of security officers in the stadium, install piped water in the stadium, and change contractor to speed up construction of</p> <p>toilets in the stadium.</p>
6.	Health Services	
7.	Lands, Housing, Urban Development and Management	<p>Proposed additional erection of floodlights and maintenance of the same at Silibwet town.</p> <p>Construction of a public toilet at Tenwek</p> <p>Hospital and the Upper Tenwek around the newly built hospital.</p>

8.	Roads, Public Works and Transport	<p>Construction of Silibwet primary- Kapjiriman-aisaik roads at Silibwet be prioritized</p> <p>Construction of Kapkatakala-Tenwek hospital at Silibwet.</p> <p>Maintenance of kp118 [Kap Gideon]- Chepkulo road</p> <p>There was no proposed Silibwet</p> <p>Chelimo-Kapsimotwo road and there was no proposed Kap john Kirui-Jedis petrol station road.</p> <p>Proposed Chebunge AGC-Kiswahili village Road [Chepkulo] at Tenwek</p> <p>Proposed Kap mwangi-kabungut, chetebe-kp28 road at Silibwet town.</p> <p>Proposed new road along Repentance Silot church at Tenwek.</p>
9.	Trade, Energy, Tourism, Investment and Industry	<p>Proposal for construction of a boda boda shed at Tenwek market.</p>
10.	Water, Sanitation, Environment, Natural Resources and Climate Change	<p>Proposed protection of water springs at Togomda [Tenwek], Ngomwet, Tilimiet, Turobta and Salaek.</p> <p>Proposed fencing of Togomda water spring.</p> <p>Drilling of water borehole at Motigo Sec. Sch. And Motigo Pry. Sch.</p> <p>Drilling of borehole at Kaptebengwo village.</p>

## SOTIK SUB-COUNTY

### 1. KAPLETUNDO WARD

Members of the public were taken through the CIDP 2023 – 2027 on Friday, 24<sup>th</sup> March 2023 at Kapletundo market and submitted their views, proposals and recommendations as below;

	<b>County Executive Department</b>	<b>Proposed projects</b>
1.	Administration, Public Service and Special Programmes	<p>Proposal for establishment of the following sub-wards; Rerendet, Kaptibin,</p> <p>The following existing sub-wards were proposed to be further sub-divided to create other sub-wards Togomin, Kimolwet, Kimawit, Kenene and Balek</p>
2.	Agriculture, Livestock, Fisheries and Cooperatives	<p>Prioritize completion of construction of Tea Buying Centres at Motito, Chepkolon/Munandet, Kimolwet (Sugutek B), Kapkwen TBC, Kamuset (Balek) and Tabaita MG16 (Sironet)</p> <p>Proposed construction of TBCs; Cheribo (Nukiat), Chebilbait, (Kimawit), Chemaluk (Kesenge), Chelele (Kapkoitim), Kapkoitim TT69C, Cherumbas (Sironet), Simotwet (Kamungei), Kiptenden (Chebirbelek), Arorwet (Balek), Joyland (Kamungei), Kampira (Kampira).</p> <p>Construction of a cattle dip at PI land on plot 348 in Keronjo.</p> <p>Proposal for a purchase of livestock sale yard at Kapcherany.</p> <p>Proposal for establishment of a market day at Kapcherany on a Monday.</p> <p>Completion of the construction of Sumek cattle dip.</p>

3.	Education, Vocational Training, Youth and Sports	<p>Prioritize the construction of ECDEs in the following areas; Kapkoitim, Chebilat, Ririk</p> <p>Prioritize completion of construction of ECDEs in Cheribo and Koitabsawe</p> <p>A proposal to fund the Kapletundo PWDs sports’ team.</p> <p>A proposal to level and fence Kamungei FC playing ground. The team is currently playing at the National Soccer League (NSL) and they are forced to play at Kapkatet field because of the poor condition of the home-ground field. The field also as a matter of urgency, requires the construction of washrooms.</p> <p>A proposal to post a mental assessor to Kipsonoi Health Centre.</p> <p>A proposal to construct the following ECDEs; Sugutek, Kimawit Pry, Kesenge Lower, Kesenge Pry, Cherumbas, Tabaita (Sironet),</p> <p>Kesogororet, Tendwet, Cheptangulgei</p>
4.	Finance, ICT and Economic Planning	<p>Proposal for establishment of an ICT hub at Kapletundo market centre.</p>
5.	Gender, Culture, and Social Services	<p>Provision of PWDs assistive devices</p> <p>Construction of a social hall in Kapletundo market centre</p>
6.	Health Services	<p>Completion of Kipsonoi Health Centre maternity wing.</p> <p>As a matter of priority, establish Kapkoitim dispensary along Chesilyot – Chebirbelek Road. This will serve the residents of Kesenge, Upper Chesilyot, Ririk Kapkoitim and Chemobei. These residents are currently served at Kapkatet District Hospital in Kericho County.</p> <p>Establishment of a health centre at Kapletundo on the already purchased land. The health centre should accommodate a maternity wing to help mothers currently getting the service at Kapkatet District Hospital.</p> <p>Construction of Chebilat Dispensary and establish a maternity wing and also a laboratory. Residents are currently assisted at Kapkatet District Hospital.</p> <p>Establishment of dispensaries in the following areas; Kesenge, Mutereriet (Kesenge), Togomin, Kaptilolwo and Kenene.</p> <p>Purchase land and establish a dispensary at Sironet.</p>
7.	Lands, Housing, Urban Development and Management	<p>Build public toilets in the following market centres; Chebirbelek, Kapcherany, and Daraja Sita.</p>

		<p>Prioritize the construction of a public toilet at Kapletundo market centre. There is already a crisis.</p>
8.	Roads, Public Works and Transport	<p>Construction of Kesenge – Matunda, Kesogororet – Kapallow, Mutereriet – Set, Chepitet – Chemutwa -Chesilyot – Chesugumer, Kapcherire – Kapchaata – Cheilyot – Chesugumer, Lombo – Simotwet, Balek -Kapletundo – Cheptembe – Chesilyot, Tosen – Kapsowen – Chief’s Office – Nukyat, Cheptenderiet – Kapsio, Cheribo, Tendwet – Sironet and Mutereriet – Emitiot – Cheptangulgei roads.</p> <p>Construction of bridges at Kaptilolwo – Sironet, Kapcherire – Kapcherany, Obot James – Sugurusiek , Kapwalel – Chepkosion, Kapkesembe – Tembwet, Kaptilolwo – Tendwet, Kipsonoi – Kenene, Balek -Tabaita roads.</p> <p>Construction of culverts at Kaptebwet –Koluu roads.</p>
9.	Trade, Energy, Tourism, Investment and Industry	<p>Installation of floodlights in the following market centres; Balek, Mutereriet, Centre 2, Togomin, Sachangwan, Kabtubin, Kimolwet, Arorwet, Cherumbas, Kaptilolwo, Kesogororet, Chelele, Chebirbelek, Siroin junction and Kapkesembe. The installation of a floodlight at Daraja Sita is a priority.</p> <p>Construction of boda boda shades at Kapcherany.</p> <p>Construction of shoe-shine shades at Kimawit, Uswet, Kimolwet, Togomin and Arorwet.</p>
10	Water, Sanitation, Environment, Natural Resources and Climate Change	<p>Prioritize the connection of Chebilat -Togomin, Balek – Kapkesembe – Kapmbira, Kimolwet – Keronjo and Sironet/Emityot water lines</p> <p>Complete Chesoi water project</p> <p>Construct a 100, 000 litres water tank at Kimawit</p> <p>Connection of water pipelines; Kimolwet - Keronjo, Mochege – Kipsirchoik – Uswet, Kapkoros – Chesoi, Balek – Kaptilolwo, Kapsauny – Kimolwet – Keronjo, Balek – Kapkesembe – Kapmbira, Kamungei – Soyoin – Cheribo – Kenene – Masare – Kamenjiywet – Kamungei – Sironet – Chesoen, Chebilat – Togomin – Centre 2 Kimugul</p> <p>Upgrading of Chemobei, Chepkolon, and Koluu water pipelines.</p> <p>Extension of Keseange – Matunda water pipeline</p> <p>Construction of water tank at Sironet Sec. School and Kapcherany</p> <p>Protection of all water springs and streams in</p>

		the entire ward.
--	--	------------------

## 2. CHEMAGEL WARD

Members of the public were taken through the CIDP 2023 – 2027 on Monday, 20<sup>th</sup> March 2023 at Sotik town and submitted their views, proposals and recommendations as below;

DRAFT

	<b>County Executive Department</b>	<b>Proposed projects</b>
1.	Administration, Public Service and Special Programmes	Proposal for establishment of a fire station at Sotik Provision of stipends to village managers in the entire ward.
2.	Agriculture, Livestock, Fisheries and Cooperatives	Provision of AI services in the entire ward Renovation of cattle dips in Kimase and Chepchirik Supply of Chia and Dragon fruit seeds. Connection of electricity to all the milk cooling plants in Chemagel ward Proposal for construction of a milk cooling plant in Kibajit. Support to Sotik Cooperative Society. AI plant located at Sotik should serve the residents of Chemagel Ward at a subsidized cost. Construction of the service bays within the AI plant premises. Establishment of coffee pulping sites in Chebongi and Kibajit Supply of chicken incubators to the chicken farmers in the entire ward.
3.	Education, Vocational Training, Youth and Sports	A proposal to construct ECDEs in the following places; Sotik primary sch, Kibori primary sch. Kibori, Tuiyobeek, Sirsironik and Tiriita. Proposal for purchase of lands for construction of ECDEs in Changoror, Cheptagum and Kapnderem. Increase of bursary allocation in Chemagel Ward Prioritize the construction of club 181 field to IAAF standards Consider upgrading the Sotik Health Centre to the next level.
4.	Finance, ICT and Economic Planning	Establishment of an ICT hub at Sotik town.
5.	Gender, Culture, and Social Services	Consider the PWDs in all employment opportunities and provide them with assistive devices Increase sensitization programs on GBV



6.	Health Services	<p>Prioritize the establishment of a KMTC at Sotik within the 16-acre piece of land belonging to Sotik Health Centre</p> <p>Provision of stipends to CHVs and CHCs</p> <p>Provision of an additional ambulance to Sotik Health Centre</p> <p>Proposal for construction of a health centre at Kuryot and a dispensary at Kibori and Kimase.</p>
7.	Lands, Housing, Urban Development and Management	<p>Survey, demarcation, fencing and protection of all PI lands in the entire ward.</p>
8.	Roads, Public Works and Transport	<p>Survey and demarcation of Sotik Town ring road. The county government should carry out public participation to receive public views on the proposed process.</p> <p>Proposal for expansion of Sachangwan – Chesogori road</p> <p>Proposal for an upgrading of Rehema – Kapsimotwo track road.</p> <p>Upgrading of Kapolisiot road.</p>
9.	Trade, Energy, Tourism, Investment and Industry	<p>Prioritize the establishment of livestock sales yard at Chemagel market.</p> <p>Construction of jua kali stalls in Chemagel market and supply of equipment</p> <p>Construction of a perimeter wall in the jua kali plot to protect from encroachment by private developers.</p> <p>Installation of floodlights in Sotik – Kibajit road.</p> <p>Establish a car wash station around Bethel AGC in Sotik town.</p> <p>Prioritize the construction of an abattoir in Chemagel market</p> <p>Renovate and operationalize the Chemagel market infrastructure</p> <p>Renovate and operationalize Sotik Groceries market and move the groceries sellers to the said market</p> <p>Operationalize the bus stage in Sotik town.</p>

10.	Water, Sanitation, Environment, Natural Resources and Climate Change	<p>Protection of all the water springs and streams within Chemagel Ward</p> <p>Provision of piped water to Ngariet, Emityot, Kuryot, Lulusik and Soimet villages and ECDEs within the areas</p> <p>Station a garbage collection truck at Sotik</p> <p>Employ garbage collectors to manage huge garbage in Sotik, Kaplong and Soimet market centres.</p> <p>Prioritize capacity building on matters climate change within the ward.</p>
-----	--	--

### 9. RONGENA/MANARET WARD

Members of the public were taken through the CIDP 2023 – 2027 on Thursday, 23<sup>rd</sup> March 2023 at Kipng'osos market and submitted their views, proposals and recommendations as below;

	County Executive Department	Proposed project
1.	Administration, Public Service and Special Programmes	<p>Provision of office equipment to sub county and ward offices.</p> <p>Fencing sub county and ward offices precincts.</p> <p>Construction of sub ward offices in Saruchat and Chebilat sub-wards</p>

2.	Agriculture, Livestock, Fisheries and Cooperatives	<p>Provision of subsidized Pyrethrum, Avocado and horticulture crops seeds to farmers in the ward.</p> <p>Renovation, fencing and supply of acaricides to existing cattle dips.</p> <p>Enhancing accessibility of Revolving Fund by all cooperatives in the ward.</p> <p>Field day for farmers training</p> <p>Supporting bee-keeping farmers through capacity building and access to Revolving Fund.</p> <p>Construction of value addition plants for horticulture crops.</p> <p>Construction of feed store and provision of subsidized feeds for livestock farmers.</p> <p>Enhancing access to subsidized improved chicks to chicken farmers.</p>
3.	Education, Vocational Training, Youth and Sports	<p>Equipping of Monire, and Kokwon ECDEs.</p> <p>Construction of Simotwet, Kerundut, Masendonina, Kibara, Arap Koros, Chebilat, Kibisorwet, Cheptebe, Manaret and Mabwaita ECDEs.</p> <p>Completion of construction and equipping of Mogoiwet, Chulchulet, Kisabei, Chepkosigen, Saruchat ECDEs.</p>
4.	Finance, ICT and Economic Planning	<p>Provision of computers and Internet network to be installed at Chebilat, Chulchulyet Tembwo and Kibatit centres.</p>
5.	Gender, Culture, and Social Services	<p>Establishment of a fund for widows, widowers and the elderly.</p> <p>Facilitation of CHVs</p>
6.	Health Services	<p>Upgrade Rongena dispensary to a health centre.</p> <p>Completion of construction of Kaptebegwo maternity wing.</p> <p>Renovation of Burgei dispensary</p> <p>Construction of a toilet of Mabwaita dispensary.</p> <p>Construction of a new dispensary at Manaret</p>
7.	Lands, Housing, Urban Development and Management	<p>Purchase of land for construction of ECDEs at Kibisorwet and Sagaldit ECDEs.</p>

8.	Roads, Public Works and Transport	<p>Construction of motorable bridges in the following roads;</p> <p>Kap Raphael- Kisabei road,</p> <p>Karap Koech- Kiptenden Ngariet Pry. Sch. Road.</p> <p>Maintenance of the following roads;</p> <p>Kap Zacharia- Kap RSM road.</p> <p>KCC- Mogoiwet- Kap Joel road.</p> <p>Kiplabotwa – Sigira road</p> <p>Chebilat dispensary-Kapkuna road.</p> <p>Construction of culverts on;</p> <p>KCC- Chebilat road</p> <p>Mabwaita- Kap Mia Nne- Chebilat</p> <p>Kap William- Kap Raphael bridge</p>
9.	Trade, Energy, Tourism, Investment and Industry	<p>Construction of grocery stalls, shoe shiner shades in all centres in entire ward.</p> <p>Facilitate the connection of electricity to households and market centres.</p>
10.	Water, Sanitation, Environment, Natural Resources and Climate Change	<p>Drilling of water boreholes at Cheptoo and Chulchulyet.</p> <p>Protection of the following springs; Kap Kichwen, Arap Boyon, Kap RK, and Karap Birir.</p> <p>Fencing of all water pans in the ward.</p> <p>Planting of indigenous trees around all water pans.</p>

### 10. NDANAI/ ABOSI WARD

Members of the public were taken through the CIDP 2023 – 2027 on Wednesday, 22<sup>nd</sup> March 2023 at Ndanai market and submitted their views, proposals and recommendations as below;

	<b>County Executive Department</b>	<b>Proposed projects</b>
1.	Administration, Public Service and Special Programmes	<p>Completion and equipping of ward offices</p> <p>Construction of sub ward offices in Chelewa, Gelegele, Kipsingei, Kelonget, and Chepkeikei</p> <p>Proposal for subdivision of the following areas;</p> <p>Abosi sub-ward into two sub -wards.</p> <p>Ndanai into sub-ward into four sub - wards.</p> <p>Chelelwa sub-ward into two sub - wards.</p> <p>Kipsingei into three sub-wards</p> <p>Post sub ward administrators into the proposed sub-wards.</p>
2.	Agriculture, Livestock, Fisheries and Cooperatives	<p>Provision of subsidized seeds for various crops to farmers.</p> <p>Fencing, equipping and renovation of existing cattle dips including Chesambai, Gorgor, Oltorokwo, Ndanai and Kagasik</p> <p>Facilitate the accessibility of Revolving Fund by all cooperatives.</p> <p>Cattle dip support for entire ward</p> <p>Construction of an abattoir in Gele Gele.</p> <p>Provision of subsidized animal feeds to livestock farmers.</p> <p>Build animal feeds stores in Ndanai and Gelegele.</p>
3.	Education, Vocational Training, Youth and Sports	<p>Construction of ECDEs in Soget Primary Sch., Moita Primary, Sch. Uswet, Kapchemibei, Kisabei, Chepkirib and Jubilee Pry. Sch.</p> <p>Construction and equipping of boys' dormitory in Ndanai VTC</p>
4.	Finance, ICT and Economic Planning	<p>Provision of computers and Internet network to be installed at Gorgor social hall, Gelegele ICT centre and in Ndanai VCT centre</p>

5.	Gender, Culture, and Social Services	Establish special kitty for widows, widowers and the elderly.
6.	Health Services	<p>Build psychiatric and mental health clinic in Ndanai sub county hospital.</p> <p>Expand morgue in Ndanai Sub County Hospital.</p> <p>Build Physiotherapy and Corrective Surgery Clinic, Ndanai Sub County Hospital to assist Ndanai small home children who travel to Nairobi for surgeries.</p> <p>Give stipend to CHVs</p> <p>Renovation of Gorgor dispensary</p> <p>Construction of male, female and children wards in Ndanai Health Centre.</p>
7.	Lands, Housing, Urban Development and Management	<p>Purchase of lands where Chewenand Chepkirib springs are situated.</p> <p>Purchase of land for construction of ECDEs in Kimisung, Moigutyet, Seroi, Kimaldemen, Kimenderit, Ngurwo, Togomda, Chepkirib,</p> <p>Purchase of land for construction of Ndanai town stadium and Kipsimbol market</p> <p>Demarcate and fence all PI lands</p>
8.	Roads, Public Works and Transport	<p>Construction and maintenance of the following roads:</p> <ul style="list-style-type: none"> <li>i. Tapole - Chesambai pry. Sch road</li> <li>ii. Arap Chelelbai - Kap Oleseroi road.</li> <li>iii. Kapsosurwo - Nusu Mile road</li> <li>iv. Obot Musa – Kap Sigilai road</li> <li>v. Kap John - Safaricom- Kapchumbe road</li> <li>vi. Chepkirib – Kaplomboi road</li> <li>vii. Ndanai quarry - Kap Elijah road</li> <li>viii. Cheplelwa - Chepkeikei road</li> </ul>

9.	Trade, Energy, Tourism, Investment and Industry	<p>Construction of boda boda sheds in Kipsimbol, Kaplelach, Ndanai market centres.</p> <p>Training and support to business persons on accessibility to Revolving Fund.</p> <p>Installation of floodlights in Ndanai market back street, Kapsile, Ketero, Kapchemibei, Kagasik Kencell, Kapmakiche, Kelonget, Tabarit, Kapchelel, Kaplelach, Aonet, Kweleta and Kap John centres.</p> <p>Construction of livestock sale yard in Ndanai market.</p>
10.	Water, Sanitation, Environment, Natural Resources and Climate Change	<p>Drilling water boreholes in Kaplelach and Gele Gele Girls Sec. School, Ngurwo, Oldorokwo, Kagasik, Tabkosam, Aonet, Kipsingei, Kapsosurwo, Seroi, Chepkalwal</p> <p>Desilting of all existing water pans.</p>

## 5. KIPSONOI WARD

Members of the public were taken through the CIDP 2023 – 2027 on Tuesday, 21<sup>st</sup> March 2023 at Kaptulwa Cooler and submitted their views, proposals and recommendations as below;

S/n	County Executive Department	Proposed Projects
1.	Administration, Public Service and Special Programmes	
2.	Agriculture, Livestock, Fisheries and Cooperatives	<p>Renovation of Kipsonoi (Kap Moroma), Chororoita and Chebole cattle dips.</p> <p>Construction of a permanent building at Kaptulwa Dairies Milk Cooler plant and support farmers through access to Revolving Fund.</p> <p>Construction of modern abattoir at Kamureito market</p> <p>Construction of cattle auction sale yard at Kamureito market.</p>

3.	Education, Vocational Training, Youth and Sports	<p>Recruitment of an ECDE teacher for Kapkures ECDE.</p> <p>Construction of ECDE classrooms at Kaptulwa, Kipsorwet, Mogwek (Chebole), Muratit, Gethsemane and Kaptulwa</p> <p>Completion of construction of ECDE classrooms at Chororoita,</p> <p>Proposal for purchase of land and construction of ECDEs in Kapsaba, Itoik, Leldok and Sachangwan (Kapkures).</p> <p>Registration of Kipsirichet ECDE</p> <p>Leveling of school field at Kaptulwa primary school.</p> <p>Purchase of land for expansion of Kapcheboriot ECDE.</p> <p>Proposal for construction of a VTC at Kapkures</p>
4.	Finance, Economic Planning and ICT	
5.	Gender, Culture and Social Services	
6.	Health Services	<p>Renovation and equipping of Kapkures Dispensary with laboratory equipment.</p> <p>Equipping Chebole with lab equipment and fencing its compound.</p> <p>Renovation of outpatient facility at Kapkures Dispensary.</p> <p>Fencing of Sugurusiek dispensary and facilitating the connection of electricity to the facility.</p> <p>Construction of a main gate at Chebole Dispensary</p>
7.	Lands, Housing and Urban Development	<p>Levelling and fencing of PI land No. 422</p> <p>Kapmeswot – Land purchase</p> <p>Fencing of Quarry 242</p> <p>Survey and demarcation of Cheboit PI land.</p> <p>Purchase of land for the proposed Export Processing Zone (EPZ)</p> <p>Purchase of land for livestock sale yard at Kapkelei Market.</p>
8.	Roads, Public Works and Transport	<p>Construction of the following roads;</p> <p>Karapkerich – Kapilo road</p> <p>Chebole Police Post – Gethsemane Road</p>



		<p>Kaplaboso – Arap Koskei road</p> <p>Kaptulwa – Chebelion road</p> <p>St. Mark – Paskalia road</p> <p>Sugutek – Kipsonoi Quarry</p> <p>Arap Milgo – Chriki –Paskalia road</p> <p>Chemasus – Chebellion road</p> <p>Kapjeremiah – Arap Yebei – Kitur – Kirait road</p> <p>Maintenance of the following roads;</p> <p>Kamureito – Karabaibait – Kapmeswot road.</p> <p>Busta – Kapangoror – Chebole Secondary.</p> <p>Chebango dispensary – Ngenda road repair</p> <p>Cheboet – Kapilo road maintenance</p> <p>Kapmureito – Kipsonoi road maintenance</p> <p>Kapmunai – Quarry Road maintenance</p> <p>Kapmagmagit – Kap Elijah Soi (Karapbarta) road maintenance.</p> <p>Construction of bridges in the following roads;</p> <p>Kapmeswot – Ndamichonik road.</p> <p>Cheboet – Sumoni road.</p> <p>Kenene – Karapchochet road</p> <p>Sumoni – Kapangoror (Kaprawang) footbridge.</p> <p>Kinyelwet Primary footbridge</p> <p>Kipsirichet – Saunet footbridge.</p>
9.	Trade, Energy, Tourism and Industry	<p>Installation of floodlights at Chebole Sec. School, Chebole Police Post, Kapkures market centre, Sachangwan, Kirait stage, Kipsonoi market centre, Kapnyasimba centre, Kaptulwa centre, Kapkelei centre, Kaptulwa market, King of Kings, Katet.</p> <p>Construction of boda boda shade at Katet</p> <p>Construction of Chebole chicken slaughter house</p>

10.	Water, Sanitation, Environment, Natural Resources and Climate Change	<p>Fencing and expansion of Ngenda water pan</p> <p>Fencing of Komirmir water pan</p> <p>Desilting of Kaptulwa water pan, Karapturgut water pan and Arapchebos water pan</p> <p>Survey and fencing of all water pans in the ward</p> <p>Extension of water pipeline from Karapchebomui – Sigenge – Chororoita</p> <p>Extension of water pipeline from Kapmureito - Kapmeswot.</p> <p>Repair of water tanks at Komirmir VTC</p> <p>Purchase of water tank at Mosop and Cheboet dispensary water tank</p> <p>Construction of water tank at Kaptulwa.</p>
-----	--	--

DRAFT

**BOMET EAST SUB-COUNTY**

**2. CHEMANER WARD**

Members of the public were taken through the CIDP 2023 – 2027 on Wednesday, 22<sup>nd</sup> March 2023 at Chemaner market and submitted their views, proposals and recommendations as below;

	<b>County Executive Department</b>	<b>Proposed project</b>
1.	Administration, Public Service and Special Programmes	Construction of toilets at ward administration offices at Chemaner
2.	Agriculture, Livestock, Fisheries and Cooperatives	Provision of cow peas subsidy Completion of tea buying centres at Kiprerer, Kimuchul TBC Construction of new Tea buying centres at Changchego, Kapnyamato, Busienei, Chemaluktany, KP 45, Kibiwot 105, Tabaita Renovation of Munandet crush at Munandet, Morogo Establishment of milk cooling plants at Mangoita
3.	Education, Vocational Training, Youth and Sports	Purchase of land and construction of the following ECDEs; Tendwet ECDE, Raaban, Kondamet, Kapkemoi, Mosochosiek, Kakimirai, Kapkemoi, Kipchulbei ECDE, Kilagan ECDE, Chepkogen ECDE, Chemaluktany, Sertwet, Kapkatet, Chemaner Town ECDE, Lelechet (Leldom) ECDE and Busien ECDE Employment of ECDE teachers Renovation of ECDE classrooms at Kimuchul Construction of ECDE classrooms at Lelechet, Kerenga, Chemaluktany Chambori and Karapbirir Construction of toilet at Kapsilibwo ECDE and Kimuchul ECDE Levelling of playing grounds at Lelkatet primary and Mugei primary Construction of proposed VTC at Mugei, Mangoita and Chambori Expansion of existing ECDE at Sertwet and Chemaluktany
4.	Finance, ICT and Economic Planning	Internet network to be installed at Chemaner Centre

5.	Gender, Culture, and Social Services	Support to all churches
6.	Health Services	Provision of Water tanks at Busien, Chemaluktany, Duka Moja, Chambori Fencing and renovation of Kakimirai dispensary, Chemaner dispensary Provision of pharmaceuticals and non-pharmaceuticals at Kimuchul dispensary
7.	Lands, Housing, Urban Development and Management	Purchase of land for Matecha springs Surveying, beaconing of Mangoita dispensary lands Fencing of Matecha open air market Construction of public toilets at Sitoo, kibira Purchase of land for Tendwet ECDE, Raaban, Kondamet, Kapkemoi, Mosochosiek, Kakimirai, Kapkemoi, Kipchulbei ECDE, Kilagan ECDE assistant Chemaluktany, Sertwet, Kapkatet, Busien ECDE, Lelechet (Leldom) ECDE, Chemaner Town ECDE, Chepkogen ECDE
8.	Roads, Public Works and Transport	Construction of new roads at Katet Obot Kimoso road, Silanga - Karap Waitage road, Kap Hari - Cheptaburur, Ngerechi, Cheptaburur, Kapnyamato - Bukunye, Karap Cheres - Cheimen road, Kap Julius - Chemaluktany, Mugei - Kapkilach Dip, Endupa AGC - Matecha primary, Kapsaki -Kapsilibwo, Kimuchul - Kuresiet AGC, Kapminjiewet – Kesokit - Kisilbei Dip, Kimugul - Amalo Ndumbala Dip Maintenance of the roads at Karap Chebochok Sigowet - Kipkoligo roads, Kakimirai dispensary - Chambori road, Katet – Kulwet - Kamonori road, Kipkurgat quarry - Karap Cheres, Kapchebongoiny – Isei road
9.	Trade, Energy, Tourism, Investment and Industry	Construction of boda boda shades at Duka moja Bodaboda shade: Mangoita, Leldom/ Lelechet, Kibiwot, Centre juu, Soget/Kakimirai, Matecha, Flood lights: Kibiwot, Centre juu, Leldom/lelechet Centre juu, Kap Nyamato,

10.	Water, Sanitation, Environment, Natural Resources and Climate Change	<p>Construction of water springs and installation of water taps at Duka Moja, Chepkirip, Kapkilele</p> <p>Drilling of borehole at Duka moja</p> <p>Renovation of: Sigowet Dam, Ksilbei dam</p> <p>Protection of water springs at Cheptabirbir, Kinyoriri, Ksilbei, Mangoita</p>
-----	--	---

## 2. KEMBU WARD

Members of the public were taken through the CIDP 2023 – 2027 on Tuesday, 21<sup>st</sup> March 2023 at Kembu market and submitted their views, proposals and recommendations as below;

	County Executive Department	Project Proposal
1.	Administration, Public Service and Special Programmes	<p>Completion and equipping of Ward office</p> <p>Employment of staff</p>
2.	Agriculture, Livestock, Fisheries and Cooperatives	<p>Proposal for provision of Avocado seedlings to farmers in the entire ward</p> <p>Vaccination of cattle and dogs in the entire ward</p> <p>Subsidized seeds for avocado and bomarhodes in murany, kaporuso and chepkitwal</p> <p>Construction of Tea buying Centres</p> <p>Renovation of existing Tea buying centre</p> <p>Provide seedling of horticulture and pyrethrum</p>
3.	Education, Vocational Training, Youth and Sports	<p>ECD teacher be employed at Taimoi Nyasiat and lelechonik.</p> <p>A proposal to construct ECDEs in the following places; Kembu market centre, Chelelwo, Saoset Tachmoi and Kipleljin</p> <p>Purchase of land for proposed construction of ECDEs in Kembu town, Cheplelwo, Kimugul, Tachasis, Kileljin and Tuiyobei</p> <p>Construction of toilet at lelechonik</p> <p>Completion of ECDE centre at chepkitual</p>

		Levelling of the following fields; Kongotik, Chepkitwal, Saoset, Kembu, Lalakin, Kipyosit and Mataima
4.	Finance, ICT and Economic Planning	Proposal for establishment of an ICT hub at Tegat VTC. Installation of Wifi in Tegat health centre
5.	Gender, Culture, and Social Services	Consider the PWDs in all employment opportunities and provide them with assistive devices Increase sensitization programs on GBV Support vulnerable families
6.	Health Services	Purchase of land and construction of Muranyi Health Centre Upgrading of Tegat Health Centre to level 4 hospital Completion of staff houses at Kapkambuni Construction of Kinyose dispensary
7.	Lands, Housing, Urban Development and Management	Drainage in Tegat, Kembu and Kaparusu Survey, beaconing and fencing of PI lands in Kembu dip, Kosior dip and Kembu market. Purchase of land for proposed construction of ECDEs in Kembu town, Cheplelwo, Kimugul, Kileljin Chemengwa and Tuiyobei
8.	Roads, Public Works and Transport	Road maintenance of Kembu Primary – Elim church Bridge construction of Kipsirichonik Bridge, Kanuchanet, Kimugul – Mogoma Bridge and Tuiyobeek – Kapchebisor Bridge Opening up of the following roads; Bot Kipchesan- kona wire Tenduet- Kimasian-Chepkutbei Kipyosit- Lalagin- Samoget Sonogut- Togomda Kiramkoi- Magutui Kipchekego- Isei Arap Kasimet- Tinet- Mogoma Kinyase- Kapchepkaikait- Mogoma Arap Koskei-Lebegwet Kipleljin- Kongotik

9.	Trade, Energy, Tourism, Investment and Industry	<p>Installation of flood light at Chepkitwal Centre, Kipyosit Dispensary, Kaporuso centre, Tendwet, Murany Centre and Kapcherire Saoset centre,</p> <p>Sitoo, Kakoech, Mogoma, Lebegwet, Samoget.</p>
10.	Water, Sanitation, Environment, Natural Resources and Climate Change	<p>Spring construction and protection at Chepkitwal, Kipsirichook dam, Murungoi river, Chepkutbei, Kondamet and Kimasyan water spring, Murany Kptebengwet, Koik, Lalakin, Arap Chumo, Nyanyawet, Kipusur, Kikombet, Kimelil and Lebekwet springs</p> <p>Drilling of water at Kembu village, Koitapbai centre, Kaporuso and Mogoiywet village and Saoset.</p> <p>Construction of water point at Chepkitwal.</p>

DRAFT

## 11. LONGISA WARD

Members of the public were taken through the CIDP 2023 – 2027 on Thursday, 23<sup>rd</sup> March 2023 at Longisa market and submitted their views, proposals and recommendations as below;

	<b>County Executive Department</b>	<b>Proposed project</b>
1.	Administration, Public Service and Special Programmes	Tenders to be devolved to ward level Fencing of PI land at Longisa town
2.	Agriculture, Livestock, Fisheries and Cooperatives	Renovation of cattle dips at Construction of new cattle dip at Sabunit Milk processing plant at Kapkimolwa Empowerment of self-help groups with car washing machines in the entire ward Construction of food store at Koibeyon Purchase of land for Bomet East Sacco and Korokwony Women Sacco Solar irrigation at all dams in cheboin Completion of union cooling plants at youth farmers Renovation of cattle dips at Mataringe, Cheboin and Emitiot Construction of cattle dips at Mogoiywet, Lekimbo and Kugunoi Purchase of soil testing machine Training of cooperative societies Construction of slaughterhouse at Longisa and youth farmers
3.	Education, Vocational Training, Youth and Sports	Construction of ECDE classrooms at Saunet, kakimirai, tabarin Purchase of land for ECDEs in Muguleiyat Tabarin, Norera, Ndamichon, Kongebebet, Aonet, Mataringe, Chebochok, Sabunit, Sachora and Chorwet Expansion and completion of ECDE in Saunet, Tabarin, and Muguleyat (Norera)
4.	Finance, ICT and Economic Planning	Construction of ICT centres at Kapkimolwa
5.	Gender, Culture, and Social Services	Establishment of Museum at Kapkimolwa



		<p>Establishment of Community library at Korara</p> <p>Construction of social hall at Kiptobit</p>
6.	Health Services	<p>Construction of ICU and sewerage at Longisa referral hospital</p> <p>Construction of county cemetery at Korara</p> <p>Equipping of Kapkimolwa health centre</p> <p>Construction of proper gate for Longisa referral</p> <p>Expansion of mortuary services for Longisa referral</p> <p>Construction of cheboin maternity wing</p> <p>Construction of dispensary at youth farmers</p>
7.	Lands, Housing, Urban Development and Management	<p>Protection of PI lands across Longisa Ward</p> <p>Purchase of land for Toronik Open air market, kakimirai sports centre</p> <p>Construction of toilet at Longisa market and all PI lands</p> <p>Town planning for all urban centres</p> <p>Completion and fencing of public toilets at Youth farmers and Longisa town</p> <p>Fencing of youth farmers water kiosk</p> <p>Construction of water tank in Sachora</p>
8.	Roads, Public Works and Transport	<p>Construction of new roads at Kesebek - worlwide church, Roadblock – Itibo – Kapmolel – Kapkones road, Arap Mugung, Sagaldit – Muguileyat – Nderiat - Tarkorot road, Isei - Kakimirai Bridge – Tabarin - Kambu road, Arap Bor - Kap David - Cheplakwet road, Chesitgei - Kap Hamisi – Olongoswet road, Demus Maratan - Arap Baliach – Bustait - Somaat, Kap Anthony - Kap Chelongony - Arap Too - Tulwet road, Kesicho – Sachora – Highway road, Kap Joseah Soi - Arap Baliach road</p> <p>Maintenance of Obot Chemitei - Emitiot – Dam road, Kiberesiet – Saur – Kiptulwa – Keronjo – tiroto road, Kap Mika Kipsoen, Kongasis, Kugunoi primary - Sabunit road</p> <p>Construction of bridges at Kesebek - Nderiat, Toronik Arap Bore, Kesebek, Koibeyon - Kakimirai Central bridge</p> <p>Construction of culverts at Chulchule, Koibeyon - Kesebek, Cheptebes - Tuiyobei, Ngenenet, Kap Macharia and Cheplelwa - Koibeyon</p>

9.	Trade, Energy, Tourism, Investment and Industry	<p>Open air markets at Toronik</p> <p>Installation of flood lights at Nderiat, Kakimirai, Mzee moja, Kiptobit centre, Toronik and Korara</p> <p>Construction of boda boda shades at Kertai road block and Mzee Moja</p> <p>Solar irrigation across Mara River</p> <p>Last mile at Kap Kimolwa location</p> <p>Installation of floodlights at Longisa, Cheboin, Youth farmers and Miti Mingi</p>
10.	Water, Sanitation, Environment, Natural Resources and Climate Change	<p>Supply of Koibeyon water to households</p> <p>Land purchase, fencing and expansion of Kap Jonny and Aonet Water pans</p> <p>Dermacation and mantainence of Murkuiywet dam</p> <p>Dermacation and maintenance of Kugunoi dam</p> <p>Protection of Tirimui spring, Chorwet and Kugunoi, Kiptamui pans</p>

## 12. MERIGI WARD

Members of the public were taken through the CIDP 2023 – 2027 on Monday, 20<sup>th</sup> March 2023 at Merigi market and submitted their views, proposals and recommendations as below;

	County Executive Department	Proposed project
1.	Administration, Public Service and Special Programmes	<p>Recruitment of ward administrator at Chepkolon sub ward</p> <p>Purchase of land for construction of sub ward office.</p>

2.	Agriculture, Livestock, Fisheries and Cooperatives	Construction of tea buying centres at; Kiromwok, Belgut, Kiptemenia, Kipbarbata, Maset, Arap Koros, Misoi, Saire, Matarmat A, Menet, Merigi and Chepkosiom Empowerment of pyrethrum farmers in the entire ward Operationalize milk cooling plant at Chepkositonik Establishment of cooperatives society for sand harvesting at chepkositonik
3.	Education, Vocational Training, Youth and Sports	Construction of new ECDEs at Equipping of ECDE at Chepkolon, Tiroto, Matarmat, Kapkesiego, Chemorut and Tepesuet (Miti Mingi) Land acquisition for ECDEs; Musa, Kenjirpet, Kiptemenio and Suria Levelling of playing fields at Chepkolon primary, Matarmat Primary, Chebisian primary and Bukacha primary
4.	Finance, ICT and Economic Planning	
5.	Gender, Culture, and Social Services	
6.	Health Services	Elevation of irwaka and Merigi Dispensary to a Health Centre
7.	Lands, Housing, Urban Development and Management	Land acquisition for building Kapkesiego and Matumboru dispensaries. Land acquisition for building of onion processing plant Land acquisition for slaughter house at Kiromwok and Tendonok
8.	Roads, Public Works and Transport	Completion of Chepkositonik bridge Grading of Magenji - Kap Gentleman road in Magenji
9.	Trade, Energy, Tourism, Investment and Industry	
10.	Water, Sanitation, Environment, Natural Resources and Climate Change	Protection of water spring; Ainab- Tapkesir, Ainabmoi, Bondet and Kapsimet.

## 5. KIPRERES WARD

Members of the public were taken through the CIDP 2023 – 2027 on Friday, 24<sup>th</sup> March 2023 at Kiplabotwa market and submitted their views, proposals and recommendations as below;

S/n	County Executive Department	Proposed Projects
1.	Administration, Public Service and Special Programmes	Training of administrators in the entire ward Facilitation of electricity connectivity at Kiplabotwo center
2.	Agriculture, Livestock, Fisheries	Conduct research and provide solution to the Maize Letal Necrosis Disease (MLND) in the entire ward Construction of farm store at Kiplabotwo center Expansion of Mulot slaughter house
3.	Education, Youths, Sports and Vocational Training	Purchase of land for construction of ECD at Kibindolo construction of classroom in Kures Construction of ECD training college Expansion of land for Bingwa ECDE Equipping of all ECD centers in the entire ward
4.	Finance, ICT and Economic Planning	
5.	Gender, Culture and Social Services	Funding of CBOs in the entire ward Support to Kaplelach dancers and youth groups Vetting of self- help groups at location level in the entire ward Establishment of talent development centers
6.	Health and Medical Services	Completion and equipping of Kiplabotwa Health Center Fencing of all dispensaries and health centers (all health facilities) in the entire ward
7.	Lands, Housing and Urban Planning	Fencing of all PI lands in the entire ward Purchase of plots for all sub ward offices in the entire ward

8.	Roads, Public Works and Transport	<p>Construction of the following new roads:</p> <p>i. Kapchemasusu – Motiret – Silanka – Arap Chebaituk – Tiriita – Ndabibi road</p> <p>Mulot girls – Dip rd – Arap Korir – Amalo (Kapliyo)</p> <p>Kiplabotwo – Arap Mbar – Arap Tembwo road</p> <p>2. Installation of culverts at Kiplabotwa town – Kiplabotwo pri, Bingwa ECD center road</p>
9.	Trade, Energy, Tourism and Investment	<p>Energy connection at Marabaek ECD</p> <p>Construction of market stalls at Kiplabotwo center</p> <p>Construction of Mulot Market</p> <p>Replacement and repair of floodlights at Mulot</p>
10.	Water, Sanitation, Environment and Climate Change	<p>Distillation of Kapande dam</p> <p>Drilling of Chepkutbek Kiplabowa borehole, Kipreres Pri</p> <p>Fencing and construction of bathrooms in all existing dams in the entire ward</p> <p>Installation of solar water pump at Koita center</p>

**CHEPALUNGU SUB - COUNTY**

**1.SIONGIROI WARD**

Members of the public were taken through the CIDP 2023 – 2027 on Monday, 20<sup>th</sup> March 2023 at Siongiroi market and submitted their views, proposals and recommendations as below;

DRAFT

	<b>County Executive Department</b>	<b>PROPOSED PROJECTS</b>
1.	Education, Youths, Sports and Vocational Training	Construction Of Bartegan ECDE Purchase of land for construction of Usonik, Cheptangulgei ECDEs Distribution of bursaries at the sub-ward level.
2.	Finance, ICT And Economic Planning	
3.	Gender, Culture & Social Services	Development and equipping of Reberwet Cultural Center
4.	Health and Medical Services	
5.	Lands, Housing and Urban Planning	
6.	Roads, Public Works and Transport	Expansion of Solob – Kabisimba road Construction Of Bridges at St. Sofia Rd, Kaplembwo – Kormana, Catholic AGC Kpsaoset Demarcation Of Slaughter House Road
7.	Trade, Energy, Tourism and Investment	Installation of floodlights in Siongiroi Center, Kapsuga Town planning of Siongiroi market centre
8.	Water, Sanitation, Environment and Climate Change	Fair distribution of water pans and dams Completion Of Bartegan borehole Completion Of Chebostuiyet dam Distilling Of water pan in Kabisismba Construction Of dam in Greenland Construction Of Kormana dam in a PI land

## 2.SIGOR WARD

Members of the public were taken through the CIDP 2023 – 2027 on Tuesday, 21<sup>st</sup> March 2023 at Sigor market and submitted their views, proposals and recommendations as below;

	<b>Department</b>	<b>Proposed Project</b>
1.	Administration, Public Service and Special Programmes	
2.	Agriculture, Livestock, Fisheries	Construction of farm store at Lelaitich PI land
3.	Education, Youths, Sports and Vocational Training	
4.	Finance, ICT and Economic Planning	
5.	Gender, Culture & Social Services	
6.	Health and Medical Services	Completion of maternity wing in Sukurmega
7.	Lands, Housing and Urban Planning	Planning and construction of public toilet at Sigor market
8.	Roads, Public Works and Transport	<p>Construction of footbridges Mokyot - Kapsabul Catholic Chekirabach – Tarakwet</p> <p>Tarakwet – Cheptare – TertaNyakijiwa – Arap Sang – Toronik Sec.</p> <p>Construction of bridges at Lelaitich cattle dip - Tumoi Kimaiya road</p> <p>Construction of roads Lelaitich dip – Chepkirabach – Terta – Tarakwet Pry.</p> <p>Construction of roads at Lelechonik Koita – Lelechonik rd, Arap Kobiwo – Arap Sanga rd, Kapmotiryot – Kap Jacobo</p> <p>Construction of roads at Kamorit; Nusut – Kamorit – Kapchelel rd, Kap K – Arap Rono rd and Arap Buiwo – Kapchesilim rd</p> <p>Construction of roads at Tumoi; Tumoi - Dispensary – Sachangwan road, Baraka – Arap Tele – Kapsabinju road</p> <p>Construction of roads at Kapkwen Arap Mogoro – AGC Kapkwen road, Arap Mengewo – Kinyogi Primary road, Arap Tesot – Kabuyeki road</p> <p>Construction of roads at Chemala</p>



		Construction of roads at Cheptuonik
9.	Trade, Energy, Tourism and Investment	<p>Installation of floodlights in Kaplabotwa center</p> <p>Installation of public WIFI in Sigor center</p> <p>Facilitation for supply of electricity to Kapsasian ECDE (last mile connectivity)</p>
10.	Water, Sanitation, Environment and Climate Change	<p>Construction of water through Kaptich, Koitab and Kalyet</p> <p>Extension of piped water supply to Nyambugo – Sukurmega – Lugumek</p> <p>Drilling of borehole in St. Peters</p> <p>Completion of drilled borehole in Cheptuonik primary school</p> <p>Distilling of Silanga dam and construction of water spring</p> <p>Extension of piped water supply</p> <p>Protection of Cheptuiyet water spring</p>

### 3.KONGASIS WARD

Members of the public were taken through the CIDP 2023 – 2027 on Wednesday, 22<sup>nd</sup> March 2023 at Mengwet market and submitted their views, proposals and recommendations as below;

	County Executive Department	Proposed Project
1.	Administration, Public Service and Special Programmes	
2.	Agriculture, Livestock, Fisheries	Provision of subsidized fingerlings for fish ponds
3.	Education, Youths, Sports and Vocational Training	Purchase of land and construction of ECD centers at Olmakai, Chelusto and Tuiyobei Completion of Kapsayalel ECD at Kapsayalel Construction of ECDE new centers at Mogoiwet, Mombwo, Kabema central, Zairex, Chepnyaliliet, Kapchumbe (purchase of Land), Kesosio Primary ECD Opening of Olbutyo Youth Polytechnic
4.	Finance, ICT and Economic Planning	
5.	Gender, Culture & Social Services	Construction and equipping of social hall (with TV and WIFI) at Makimeny centre Construction of and equipping of Archive, cultural center
6.	Health and Medical Services	Construction of Staff Quarters at Kimaiya dispensary Construction of Nyatembe Dispensary Upgrading on Makimeny to Health Center
7.	Lands, Housing and Urban Planning	Purchase of land for ECDE centers at Tuiyobei, Olmakai, Koitagel, Tumoiyot, Kapuson, Nyambugo, Purchase of land for Kiplukit cattle dip Purchase of land for Olmakai VTC at Kimaiya Purchase of land for expansion of Kimaiya dispensary
8.	Roads, Public Works and Transport	Maintenance of the following roads Chepkorgong – Chebanyiny –

		<p>Mombwo road</p> <p>Kesosio Road</p> <p>Osama Junction – Kiboson road</p> <p>Cheptigit - Kimaiya primary – lelboinet secondary</p> <p>Chebaraa - cheptigiit bridge</p> <p>Tumoi – Kimaiya bridge</p> <p>Arap Chumo – Bluu - Malimali road</p> <p>Kimutyi bridge – Arap Rotich –</p> <p>Ndamichonik AGC</p> <p>Ndamichonik - Kipsonoi Bridge</p> <p>Kimaiya centre – dip road</p> <p>Midaway – kipkilach road</p> <p>Arap Bunei – Mukenyi Road</p> <p>Chepkochun – Olbutyo Girls Road</p> <p>Corner – Red cross Kaproron road</p> <p>Kiriba primary – Kibuit - Cheptingting primary</p> <p>Kaplulukwa – Arap Ngasura – singoiwek</p> <p>Arap Saset – Arap Kurgat - Soget road</p> <p>Bot Chepesa - Samburyot –</p> <p>Kapsaiyalel Dip</p> <p>Kapmarambe – Saa Sita primary</p> <p>Kap Julius Rotich – Kap David Langat</p>
9.	Trade, Energy, Tourism and Investment	<p>Construction of bodaboda shade at Kiriba, Chepanyiny, Singoiwek, Mukenyi, Zasa</p> <p>Installation of floodlights at Kaproron center</p> <p>Construction of mama mboga shade at Makimeny center</p>
10.	Water, Environment and Natural Resources	<p>Provision of subsidized Beehives processors at Kiriba</p> <p>Reducing the registration of piped water to households from KES 5, 0000 KES 1, 000 in the entire ward.</p> <p>Construction of new dam at Kapktuiya</p> <p>Completion of existing water pans</p>

		Provision of piped water to Kiptenden, Kiplukwa primary ECDEs Distilling of Koimeret water pan Completion of Chelusto water troughs Fencing and maintenance of water pans.
--	--	---

DRAFT

DRAFT

#### 4.NYANGORES WARD

Members of the public were taken through the CIDP 2023 – 2027 on Thursday 23<sup>rd</sup> March 2023 at Kapkesosio and submitted their views, proposals and recommendations as below;

	<b>County Executive Department</b>	<b>Proposed Project</b>
1.	Administration, Public Service and Special Programmes	<p>Proposed sub division of Nyambuho sub ward into two sub wards</p> <p>Proposed sub division of Kyogong sub ward into two sub wards</p> <p>Allocation of funds for PWDs, single parents &amp; orphans and to be domiciled in social services</p> <p>Proposed sub division of Kimenderit sub ward into two sub wards</p>
2.	Agriculture, Livestock, Fisheries	<p>Provision of milk cooling plant at Cheptagum and Kaplewa</p> <p>Completion of cattle dip at Kerundut</p> <p>Provision of planktons to fish farmers</p> <p>Fencing and maintenance of spring and dip at Kipsegon</p> <p>Demarcation of PI land, renovation of cattle dip and provision of acaricides</p> <p>Fencing and maintenance of Ainap Tikiit</p> <p>Construction of Chebois cattle dip</p> <p>Revival of Sagenya cattle dip and provision of acaricides</p> <p>Installation of pulping machine</p> <p>Provision of Ruiru 11 coffee seedlings</p>

3.	Education, Youths, Sports and Vocational Training	<p>Fencing and levelling of playing field in Tuiyobei ECDE</p> <p>Construction of new EDCs at Motigerek, Chambogo, Kipsegon, Chebirir</p> <p>Completion of Kaptambuliek and Olesoi ECDE</p> <p>Upgrading and expansion of Kapisoge VTC</p> <p>Purchase of land and construction of ECDE in Kimulot</p> <p>Levelling of Nyambugo play field</p> <p>Construction of Nyambugo ECDE and recruitment of more teachers</p> <p>Construction of Kerundut ECDE (land available).</p> <p>Construction of Kipranye ECDE and Toilet</p> <p>Registration of Sugutek ECDE</p> <p>Levelling of play field and construction of koitab Silibwet primary ECDE</p> <p>Construction of Polytechnic at Nyambugo</p> <p>Construction of ECDEs at Tiriita and Lelechwet</p> <p>Construction of Itembe primary ECDE, Kapkwen, Kapisoge</p> <p>Expansion of land and completion of Tuiyobei for ECDE</p> <p>Purchase of land &amp; construction of ECDE classroom in Saoset, Soget, Kaplewa, Cheboingong</p> <p>Equipping of Saseta ECDE</p> <p>Equipping and construction of Toilet in Chebirir ECDE</p> <p>Construction of VTC in Tililbei (land available)</p>
4.	Finance, ICT and Economic Planning	
5.	Health Services	<p>Purchase of land and construction of Kimolwet, Kaplele dispensaries (land available in Kaplele)</p> <p>Upgrading of Kapkesosio dispensary to Health center</p> <p>Completion of Kapkesosio maternity wing</p> <p>Construction of Soget dispensary (land available)</p>
6.	Lands, Housing and Urban Planning	Demarcation and fencing of all PI lands in the entire ward.

		Demarcation of Kapkesosio market Construction of public toilet in Sachoran Construction of slaughter house in Kapkesosio, Kipisarwet
--	--	--

DRAFT



7.	Roads, Public Works and Transport	<p>Construction of new roads</p> <p>Chepleleiet – Kaptambuliet – Kaplele,  Kapisoge – Chebirir Town, Oinab Tuga – Kapisoge Road,  Kapwiliium – Catholic Road,  Kapisog – University Bridge,  Kotachbek – Kapimboa – Kimenderit,  Kaptoen – Chebais Road,  Transformer – University Bridge, Arap Kombich –  Kapkemoi Road  Chepkebit – Chepgeigei Rd  Kerundut – Mariango Rd  PEFA Church – Kapmwalimu – Kyogong Field Rd  St Michael Sec – Chebirir Pri –  Kesaketyet Rd  Chebirir – Soget PI – Kapisoge Rd  Soget AGC – Cheplelyet –  Kapcheptambuliet Rd  Arap Muigei – Kibirbirit – Olbutyo Rd  Chebirir Dip – Bomet University St Machael Bridge  Chebirir AGC – T Machael Pri Bridge  Installation of culverts at Masasbei,  Lalwat-Kipsegon</p> <p>Construction of bridges</p> <p>Nyongores – Kaptabaliet rd  Kaplelach – Kaplele rd  Kaplele – Kimenderit rd  Oasis – Chebirir dip,</p> <p>Construction of bridges</p> <p>Tulwetab Mosonik – Chebirir</p>
----	-----------------------------------	--

8.	Trade, Energy, Tourism and Investment	Installation of floodlights in Kabema market and Chebirir University Road
9.	Water, Sanitation, Environment and Climate Change	<p>Fencing of Kipsegon (Kondamet dam) dam</p> <p>Completion of Cheptwolik borehole</p> <p>Supply of piped water for irrigation at Kapkesosio</p> <p>Extension and supply of piped water through</p> <p>Robert Canteen – Kaplele Pri – Chepkulo (Water Station),</p> <p>Kaplele Pri Junction – Arap Mosonik – Kamarage</p> <p>Kaptuiya Junction – Voice of Salvation Arap Tirop Church,</p> <p>Chebitet Center – Tiryta Pri, Kesagetiet – Chebirir Pri School</p> <p>Kesagetiet Junction Rd – Kapisoge Pri</p> <p>Kapkwen Sales Yard – Lelechwet Pri School – Kamaraga</p> <p>Kapkwen Central – Tiryta Pri</p> <p>Kapisoge Center – Kaptambuliet Pri</p> <p>Kimatisio Catholic Church Junction – Kamaraga Cattle Dip</p>

## 5. CHEBUNYO WARD

Members of the public were taken through the CIDP 2023 – 2027 on Friday, 24<sup>th</sup> March 2023 at Chebunyo market and submitted their views, proposals and recommendations as below;

	<b>County Executive Department</b>	<b>Proposed project</b>
1.	Administration, Public Service and Special Programmes	Equipping Sub County and ward offices and fencing of offices
2.	Agriculture, Livestock, Fisheries and Cooperatives	Construction of Kamogiboi dip Renovation of existing dip and supply with acaricides Construction of Kapcheruse dip
3.	Education, Vocational Training, Youth and Sports	Construction and equipping of the following ECDEs; Chebunyo, Kapcherusei, siseiwek, sogororbei and Kelichek
4.	Finance, ICT and Economic Planning	Provision of computers and Internet network to be installed at Chebunyo market, Kipkelat and Kaboson
5.	Gender, Culture, and Social Services	Establish special fund for widows, widowers and the elderly
6.	Health Services	Upgrade Chebunyo health centre to level 4 facility.
7.	Lands, Housing, Urban Development and Management	Purchase of land for the following ECDEs, Chenit, Kapsomber Purchase of land for dump site and incineration Purchase of land for fire station Purchase of land for sewerage plant in Chebunyo market Purchase of land for recreation centre in Chebunyo Market Construction of goat sales yard
8.	Roads, Public Works and Transport	Routine maintenance of the following roads; Kaptuiya - Karap road, Koskei-Kamusanga road
9.	Trade, Energy, Tourism, Investment and Industry	Construction of mama mboga shades and shoe shiners shades in all centres in entire ward Provision of floodlight in Tilangok, Labotiet and Kamaget Construction of boda boda shed in Labotiet

		Construction of matatu stage in Chebunyo market and Kaboson
10.	Water, Sanitation, Environment, Natural Resources and Climate Change	Completion and piping of Chebunyo water project Fencing of all dams across the ward and planting indigenous trees around them Drilling of bore hole in Kamongil

DRAFT

## **Summary of Key Priority Issues per sector as proposed by the community**

### **Administration, Public Service and Special Programmes (APSSP)**

- i. Enhance security surveillance in collaboration with the national government administration
- ii. Construct and/or complete ward and sub-county offices
- iii. Increase firefighting equipment
- iv. Enhance disaster response and management
- v. Enhance compassionate funding
- vi. Remunerate the village councils
- vii. Mobilize for public participation meetings using appropriate media e.g public address system

### **Agriculture, Livestock, Fisheries and Cooperatives (ALFC)**

- i. Construction of food aggregation centres
- ii. Construction/renovation of cattle dips
- iii. Construction/renovation of tea buying centres
- iv. Subsidize farm inputs/AI services
- v. Enhance value addition on agricultural products
- vi. Enhancement of agricultural extension services
- vii. Establishment of livestock sale-yards
- viii. Support to cooperative societies
- ix. Diversification of market for agricultural products
- x. Construction/renovation of slaughterhouses
- xi. Establishment of agricultural demonstration farms

- xii. Upscale Kenya Climate Smart Agriculture to cover more wards

### **Economic Planning, Finance and ICT (EPF-ICT)**

- i. Establish ICT centres
- ii. Digitize government services

### **Education, Youth, Sports and Vocational Training (EYS & VT)**

- i. Acquisition of land for new ECDE centres where necessary
- ii. Construction of new ECDE centres
- iii. Completion and equipping of ECDE centres
- iv. Establishment of additional Vocational Training Institutions (VTIs)
- v. Allocate more funds for bursaries
- vi. Improve sporting facilities e.g., playgrounds
- vii. Enhance school feeding program
- viii. Initiate and support sporting tournaments
- ix. Strengthen mentorship/internship program

### **Gender, Culture and Social Services (GCS)**

- i. Construction of social halls and community libraries
- ii. Enhance support for the PWDs and the vulnerable groups
- iii. Establish rescue centres for gender-based violence victims
- iv. Eradicate drug and substance abuse among the youth
- v. Establishment of rehabilitation centres
- vi. Support for registration and funding of CBOs and self-help groups
- vii. Establish and support cultural centres/museums

### **Health Services (HS)**

- i. Construct and equip health facilities
- ii. Supply drugs and improve medical services in health facilities
- iii. Strengthen referral services (ambulance)
- iv. Construction of medical staff quarters
- v. Stipend for Community Health Volunteers (CHVs)
- vi. Provide incinerators in health facilities
- vii. Create awareness and establish mental clinics
- viii. Upgrade existing health facilities on need basis

#### **Lands, Housing and Urban Planning (LHUP)**

- i. Enhance town and urban planning
- ii. Survey, demarcate and fence all public land
- iii. Identify and repossess encroached public land
- iv. Facilitate land succession and titling processes
- v. Facilitate purchase of land for construction of public utilities
- vi. Construction of public toilets in urban centres
- vii. Improve solid waste management in major urban centres
- viii. Establish more open-air markets and market days
- ix. Renovate government housing units

#### **Roads, Public Works and Transport (RPWT)**

- i. Routine maintenance and culverting of roads
- ii. Compliance with roads' width standards
- iii. Surveying and opening up of new road
- iv. Construction/maintenance of foot and motorable bridges
- v. Purchase land for access roads to public utilities

## **Trade, Energy, Tourism, Investment, and Industry (TETII)**

- i. Construction of market stalls/sheds
- ii. Construction of additional shoe shiner sheds and *bodaboda* shades
- iii. Installation of additional floodlights
- iv. Increase transformer maximization
- v. Installation of new transformers
- vi. Improve ease of doing business
- vii. Operationalize County Enterprise Fund
- viii. Digitize issuance of business permits
- ix. Map and develop new tourist attraction sites

## **Water, Sanitation, Environment, Natural Resources and Climate Change (WENRCC)**

- i. Completion of ongoing water projects
- ii. Improve coverage on existing water supply schemes
- iii. Drilling and equipping of boreholes
- iv. Construction of Decentralized Treatment Facilities (DTFs) for liquid waste management
- v. Storm water management
- vi. Protection of riparian areas
- vii. Establishment of tree nurseries
- viii. Construction and maintenance of water pans
- ix. Protection of springs
- x. Solarization of water pumping stations
- xi. Roll out activities to mitigate and adapt to climate change